



# भारत का राजपत्र The Gazette of India

असाधारण

EXTRAORDINARY

भाग II—खण्ड 3—उप-खण्ड (ii)

PART II—Section 3—Sub-section (ii)

प्राधिकार से प्रकाशित

PUBLISHED BY AUTHORITY

सं. 202]

नई दिल्ली, सोमवार, जनवरी 14, 2019/पौष 24, 1940

No. 202]

NEW DELHI, MONDAY, JANUARY 14, 2019/PAUSHA 24, 1940

पर्यावरण, वन और जलवायु परिवर्तन मंत्रालय

अधिसूचना

नई दिल्ली, 14 जनवरी, 2019

**का.आ. 300 (अ).**— अधिसूचना का निम्नलिखित प्रारूप, जिसे केन्द्रीय सरकार, पर्यावरण (संरक्षण) अधिनियम, 1986 (1986 का 29) की धारा 3 की उपधारा (2) तथा उपधारा (3) के खंड (v) और खंड (xiv) के साथ पठित उपधारा (1) द्वारा प्रदत्त शक्तियों का प्रयोग करते हुए, जारी करने का प्रस्ताव करती है, पर्यावरण (संरक्षण) अधिनियम, 1986 के नियम 5 के उपनियम (3) की अपेक्षानुसार, जनसाधारण की जानकारी के लिए प्रकाशित किया जाता है; जिनके उससे प्रभावित होने की संभावना है, और यह सूचित किया जाता है कि उक्त प्रारूप अधिसूचना पर, उस तारीख से, जिसको इस अधिसूचना को अंतर्विष्ट करने वाले भारत के राजपत्र की प्रतियां जनसाधारण को उपलब्ध करा दी जाती हैं, साठ दिन की अवधि की समाप्ति पर या उसके पश्चात् विचार किया जाएगा;

ऐसा कोई व्यक्ति, जो प्रारूप अधिसूचना में अंतर्विष्ट प्रस्तावों के संबंध में कोई आपत्ति या सुझाव देने का इच्छुक है, वह विनिर्दिष्ट अवधि के भीतर, केन्द्रीय सरकार द्वारा विचार किए जाने के लिए, अपनी आपत्ति या सुझाव सचिव, पर्यावरण, वन और जलवायु परिवर्तन मंत्रालय, इंदिरा पर्यावरण भवन, जोर बाग रोड, अलीगंज, नई दिल्ली-110003 को या ई-मेल esz-mef@nic.in पर लिखित रूप में भेज सकता है।

प्रारूप अधिसूचना

ग्रेट इंडियन बस्टर्ड वन्यजीव अभयारण्य जिसे इसके पश्चात् अभयारण्य कहा गया है, महाराष्ट्र में अहमदनगर और सोलापुर जिलों के जंक्शन में स्थित है। वन्यजीव अभयारण्य का ऐतिहासिक, आर्थिक और औषधीय महत्व है और यह 366.72 वर्ग किलोमीटर क्षेत्रफल में फैला है; ग्रेट इंडियन बस्टर्ड वन्यजीव अभयारण्य महाराष्ट्र राज्य सरकार की अधिसूचना संख्या डब्ल्यूएलपी. 0614/सी. आर. 111/एफ-1, दिनांक 09/03/2016 द्वारा अधिसूचित किया गया है;

**और,** अभयारण्य में मुख्य वनस्पति रंचिमनी (एन्ड्रोमैडिस इन्डोइड्स एल.), अदुलसा (जस्टिसिया एडहोटोडा एल.), पीटपापडा (जस्टिसिया प्रोकुम्बेन्स एल.), अशोक (पोलीलथिया लॉगिफोलिया सोनन. थ्वाइटेस), सतविन (अलस्टोनिया स्कॉलरिसिस एल. आर. बी.आर.), पिवली कनहेर (कैस्केबेला थेवेटिया एल. लिपोल्ड), सांखी (कैथरानथस पिसिलस मरे जी. डॉन), विलयाति-वकुंडी (क्रिप्टोस्टेमिया ग्रैंडिफ्लोरा रॉक्सब. एक्स आर. बी.आर.), कनहेर (नेरियम ओलेन्डर एल.) चाफा (प्लुमेरिया अल्बा एल.), भेरली-मैड

(कैरोटा यूरेस एल), शिंदी (फीनिक्स सिलेस्ट्रोविस एल. रॉक्स), बैदाकवेल (अरिस्टोलोचिया ब्रेक्टेओलाटा लैम), मंदार (कैलोट्रोपिस गिगेंटिया एल. ड्राएण्ड), कंदील फुल (सेरोपोगिया बुलबोसा रॉक्सब), कवली (क्रिप्टोलिसिस डूबिया बर्म. एफ. एम.आर अलमैडो), हुरानडोडी (डेग्रिया बोलुबिलिस एल.एफ. बेंथ. एक्स हुक. एफ.), दुधनी (ऑक्सीस्टेलमा एस्कुलेंटम एल. एफ. एसएम), शतावरी (एसपारागस रेसमोसस विल्ड), सदोदी (सियानथिलियम सिनेरीम एल.एच. रोब), डाहन (ड्राइकोलेपिसिस एमप्लेक्सीकैलिस सी.बी.क्लार्क), एकांडी (ड्राइडैक्स प्रोकुम्बेंस एल. एल), शंकेधर (ज़ैथियम स्टूमेरियम एल), चिरचिट्टा (बिडेंस बिटर्नटा लौर. मेर. एंड शेरफ़), मेधशिंगी (डोलिचंड्रोन फाल्काटा वॉल. एक्स डीसी. सिम), छोटा कल्पा (ड्राइकोडसमा इंडिकम एल. लेहम), गुलमोहर (डेलोनिस रेगिया हुक. रफ़), राम बबुल (पार्किंसोनिया एकुलैटा एल), पिवाला गुलमोहर (पेल्टोफ़ोरम पेटरोकार्पुम डीसी. के. हेयने), केना (कोमेलिना बेंगालेंसिस एल), चंदवेल (कन्वोल्वस अर्वेन्सिस एल), विष्णुकांत (एवोलवुलुस अलसिनोइड्स एल.एल), शिवलिंगी (डिप्लोसाइक्लोस पालमाटस एल. सी. जेफ़्री), डोडाका (लुफा एक्यूटगुला एल. रॉक्सब), रतनज्योति (जटरोफा ग्राईसिपिफोलिया एल), लाल शेवरा (एलीसिकारपस टेट्रागोनोलस एडगेव), पलास (बुटेया मोनोस्पर्म लैम. तौब), तूर (कजानस कजान एल. मिल्सप), शंख पुष्पा (क्लिटोरिया टनाटिया एल), गोधादी (इंडिगोफेरा कॉर्डिफोलिया रोथ), करंज (पोंगालिया पित्राटा एल. पियरो), चोडेगुई (लवांडुला बिपिनाटा रोथ कुन्ज), डिपमल (लेओनोटिस नेपेटिफोलिया एल. आर. बीआर), तम्बा (लेकैस एसपेरा विल्ड. लिंगे), अकार, अराती (मिमोसा हमाटा विल्ड), वेदी बबुल (प्रोसोपिस जुलीफ्लोरा एसडब्ल्यू. डीसी), खैर (अकाकिया कैटेचु एल.एफ.विल्ड), चेंदु फुल (पार्किया बिगलैंडुलोसा विट एण्ड अर्न), विलायती चिच (पीथेसेलोबियम डुलके रोक्सब. बेंथ), नीलगिरि (युकोलिपटस ग्लोब्युलस लैबिल), पेरू (सिडियम गौजावा एल. जैम्ब), जंभल (सिज़िगियम कुमिनी एल. स्कीलस), पुनरनावा (बोरहावा डिफुसा एल), सफेद टिल (सेसमम इंडिकम एल), भुई-टिल (सेसमम लैसिनियाटम क्लेइन एक्स विल्ड), पंढरफाली (फ्लुएगिया ल्यूकोपाइरस विल्ड), लावला (साइपरस डिसफॉर्मिस एल), वेलु (डेंड्रोक्लामस स्ट्रीक्टस रॉक्सब. नीस), मार्वेल (डायकथियम फवोलैटम डेलिले रॉबर्टी), लोनिगावैट (डिनेब्रा-रेट्रोफ्लेक्सा वहुल पैनज़), (पोरटुलाका टुबेरोसा राक्सब), डेलिम्ब (पुनीका ग्रैन्टम एल), बोर (ज़िज़िपस जुजुबा मिल), चन्वा-बोर (ज़िज़िपस सुम्मुलरिया बर्म. एफ. वाइट एंड अर्न), (स्पर्मैकोस ओसमोयड्स बर्म.एफ), बेल (एगले मार्मेलोस एल. कोरेयो), कवाथ (लिमोनिया एसिडिसिमा ग्रॉफ़), चंदन (संतालम एल्बम एल), अश्वगंधा (विथानिया सोमनीफेरा एल. इनल), इंडियन फागनिया (फागनिया इंडिका बर्म.एफ), सरता (ट्रिबुलस टेरेस्ट्रिस एल), आदि, अभिलिखित हैं;

**बौर**, जबकि ग्रेट इंडियन बस्टर्ड वन्यजीव अभयारण्य महत्वपूर्ण है और यह वन्यजीव खासकर ग्रेट इंडियन बस्टर्ड, काला हिरण और अन्य उच्चतम संकटापन्न पक्षी प्रजातियों के लिए भी जाना जाता है। अभयारण्य में पाये जाने वाले मुख्य जीवजन्तु स्तनधारी प्रजातियां जैसे, सामान्य लंगूर (सेप्रोपिथेकस एसपीपी), स्माल इंडियन सिवेट (विवरिंकुला इंडिका), एशियन पाम सिवेट (पैराडाक्सुरस हर्मैफ्रोडाइट्स), भारतीय ग्रे नेवला (हर्पेस्टेस एडवड्स), भारतीय लोमड़ी (वलपस बेंगालेंसिस), गोलडन जैकल (कैनिस औरैयस), भारतीय भेड़िया (कैनिस लुपस), जंगल बिल्ली (फेलिस चाउस), इंडियन क्रेस्टेड साही (हिस्ट्रिक्स इंडिका), फाइव-स्ट्राइप्ड पाम गिलहरी (फुनांबुलुस पेन्नानटी), भारतीय काला हिरण (एंटीलोप कर्वीकापरा), चिंकारा (गजेल गजेल), बनैला सूअर (सुस स्क्रोफ़), भारतीय खरगोश (लेपस नाइग्रीकोलिस), इंडियन गर्बिल (टाटेरा इंडिका), फील्ड माउस (मूस बूडुगा), बैडिकूट रैट (बैडिकोटा बेंगालेंसिस), धारीदार लकड़बग्घा (हायना हायना), आदि शामिल हैं। जबकि अभयारण्य में पक्षी प्रजातियां लिटिल ग्रीब (टचीबाप्टस रुफिकोलिस), लिटिल कॉमॉरेंट (माइक्रोकैबरो नाइगर), ग्रेट कॉमॉरेंट (फैलाक्रोकारैक्स काबो), इंडियन शाग (फैलाक्रोसॉरस फ्यूसीकोलिस), बार-हेडेड गूस (एसर इंडिकस), कॉटन टील (नेटापस कोरोमंडेलियनस), मलाई (अनस प्लाटीरायंचोस), ब्लैक-शोल्डर्ड कार्डेट (एलानस केरेलेयस), पेंटेड फ्रैंकोलिन (फ्रैंकोलिनस पिक्टस), ग्रे फ्रैंकोलिन (फ्रैंकोलिनस पॉन्डिसरिअनस), रोज-रिंगड पेराकीट (सिटार्क्यूला क्रैमेरी), कॉमन बार्न-आउल (टायटो अल्बा), लिटिल ग्रीन बी-ईटर (मेरोप्स ओरिएंटलिस), लार्ज ग्रे बब्बलर (टर्बोडाइड्स मैल्कोमी), ब्लैक ड्रोंगो (एडोलियस मैक्रोसर्कस), रेड-हेडेड बंटिंग (एम्बरिजा बुनिसेप्स), व्हाइट-ब्रोएड फेंटेल (रिपिडुरा ऑरिओला), बेलीप्स रीड-वांबलर (एकरोसेफालस डूमेटोरम), ऑरेंज- हेडेड थ्रस (गेओकिचला सिटरिना), आदि अभिलिखित की गई हैं;

और, ग्रेट इंडियन बस्टर्ड वन्यजीव अभयारण्य के चारों ओर के क्षेत्र, जिसका विस्तार और सीमा इस अधिसूचना के पैरा 1 में पारिस्थितिकी संवेदी जोन के रूप में विनिर्दिष्ट है, को पारिस्थितिकीय, पर्यावरणीय और जैव-विविधता की दृष्टि से सुरक्षित और संरक्षित करना तथा उक्त पारिस्थितिकी संवेदी जोन में उद्योग या उद्योगों की श्रेणियों के प्रचालन तथा प्रसंस्करण को प्रतिषिद्ध करना आवश्यक है;

अतः; अब, केन्द्रीय सरकार, पर्यावरण (संरक्षण) अधिनियम, 1986 के नियम 5 के उपनियम (3) के साथ पठित पर्यावरण (संरक्षण) अधिनियम, 1986 (1986 का 29), (जिसे इसके पश्चात इस अधिसूचना में पर्यावरण अधिनियम कहा गया है) की धारा 3 की उपधारा (1) तथा उपधारा (2) एवं उपधारा (3) के खंड (v) और खंड (xiv) द्वारा प्रदत्त शक्तियों का प्रयोग करते हुए, महाराष्ट्र के अहमदनगर और सोलापुर जिलों में ग्रेट इंडियन बस्टर्ड वन्यजीव अभयारण्य की सीमा के चारों ओर **न्यून से 400 मीटर** तक विस्तारित क्षेत्र को ग्रेट इंडियन

बस्टर्ड वन्यजीव अभयारण्य, पारिस्थितिकी संवेदी जोन (जिसे इसमें इसके पश्चात् पारिस्थितिकी संवेदी जोन कहा गया है) के रूप में अधिसूचित करती है, जिसका विवरण निम्नानुसार है, अर्थात् :-

1. **पारिस्थितिकी संवेदी जोन का विस्तार और सीमा--(1)** पारिस्थितिकी-संवेदी जोन में 100 पैच में भूमि शामिल है जो वन के साथ-साथ गैर वन क्षेत्र में भी फैली हुई है।
- (2) पारिस्थितिकी संवेदी जोन का विस्तार ग्रेट इंडियन बस्टर्ड वन्यजीव अभयारण्य के चारों ओर **शून्य से 400 मीटर** तक है और पारिस्थितिकी संवेदी जोन का क्षेत्र **548.79 वर्ग किलोमीटर** है। शून्य का विस्तार नीचे दिया गया है जो सीमा सोलापुर और अहमदनगर जिला के समीपवर्ती है।
- (3) ग्रेट इंडियन बस्टर्ड वन्यजीव अभयारण्य और इसके पारिस्थितिकी संवेदी जोन की सीमा का विवरण **उपाबंध-I** के रूप में संलग्न है।
- (4) पारिस्थितिकी संवेदी जोन के संरक्षित क्षेत्र का मानचित्र **उपाबंध-IIक, उपाबंध-IIख, उपाबंध-IIग और उपाबंध-IIघ** के रूप में संलग्न है।
- (5) मुख्य अवस्थानों के साथ ग्रेट इंडियन बस्टर्ड वन्यजीव अभयारण्य के लिए पारिस्थितिकी संवेदी जोन का पैच मानचित्र अलग से **उपाबंध-IIङ** के रूप में संलग्न है।
- (6) पारिस्थितिकी संवेदी जोन और संरक्षित क्षेत्र में शामिल पैचों के भू-निर्देशांक **उपाबंध III** में दिए गए हैं।
- (7) मुख्य बिंदुओं के भू-निर्देशांकों के साथ पारिस्थितिकी संवेदी जोन के अंतर्गत आने वाले ग्रामों की सूची **उपाबंध-IV** के रूप में संलग्न है।

**2. पारिस्थितिकी संवेदी जोन के लिए आंचलिक महायोजना.-** (1) राज्य सरकार, पारिस्थितिकी संवेदी जोन के प्रयोजन के लिए, राजपत्र में अंतिम अधिसूचना के प्रकाशन की तारीख से दो वर्ष की अवधि के भीतर, स्थानीय व्यक्तियों के परामर्श से और इस अधिसूचना में दिए गए अनुबंधों का पालन करते हुए, राज्य सरकार के सक्षम प्राधिकारी के अनुमोदनार्थ एक आंचलिक महायोजना बनायेगी।

(2) राज्य सरकार द्वारा पारिस्थितिकी संवेदी जोन के लिए आंचलिक महायोजना इस अधिसूचना में विनिर्दिष्ट रीति से तथा प्रासंगिक केंद्रीय और राज्य विधियों के अनुरूप तथा केंद्रीय सरकार द्वारा जारी दिशा निर्देशों, यदि कोई हों, के अनुसार बनायी जाएगी।

(3) आंचलिक महायोजना में पारिस्थितिकी और पर्यावरण संबंधी सरोकारों को शामिल करने के लिए इसे राज्य सरकार के निम्नलिखित विभागों के परामर्श से बनाया जाएगा, अर्थात्:-

- (i) पर्यावरण;
- (ii) वन;
- (iii) शहरी विकास;
- (iv) पर्यटन;
- (v) सिंचाई;
- (vi) राजस्व विभाग;
- (vii) महाराष्ट्र राज्य प्रदूषण नियंत्रण बोर्ड;
- (viii) पंचायती राज; और
- (ix) लोक निर्माण विभाग।

(4) जब तक इस अधिसूचना में विनिर्दिष्ट न हो, आंचलिक महायोजना में वर्तमान में अनुमोदित भू-उपयोग, अवसंरचना और क्रियाकलापों पर कोई प्रतिबंध नहीं लगाया जाएगा तथा आंचलिक महायोजना में सभी अवसंरचनाओं और क्रियाकलापों में सुधार करके उन्हें अधिक दक्ष और पारिस्थितिकी-अनुकूल बनाने की व्यवस्था की जाएगी।

(5) आंचलिक महायोजना में वनरहित और अवक्रमित क्षेत्रों की बहाली, विद्यमान जल निकायों के संरक्षण, आवाह क्षेत्रों के प्रबंधन, जल-संभरों के प्रबंधन, भू-जल के प्रबंधन, मृदा और नदी के संरक्षण, स्थानीय जनता की आवश्यकताओं तथा पारिस्थितिकी एवं पर्यावरण के ऐसे अन्य पहलुओं की व्यवस्था की जाएगी जिन पर ध्यान दिया जाना आवश्यक है।

(6) आंचलिक महायोजना में सभी विद्यमान पूजा स्थलों, ग्रामों एवं शहरी बस्तियों, वनों की श्रेणियों एवं किस्मों, कृषि क्षेत्रों, ऊपजाऊ भूमि, उद्यानों एवं उद्यानों की तरह के हरित क्षेत्रों, बागवानी क्षेत्रों, बगीचों, झीलों और अन्य जल निकायों की सीमा का निर्धारण किया जाएगा तथा इस महायोजना में विद्यमान और प्रस्तावित भू-उपयोग की विशेषताओं का ब्यौरा देने वाले सहायक मानचित्र भी होंगे।

(7) आंचलिक महायोजना में पारिस्थितिकी संवेदी जोन में होने वाले विकास का विनियमन किया जाएगा और सारणी में यथासूचीबद्ध प्रतिषिद्ध एवं विनियमित क्रियाकलापों का पालन किया जाएगा। इसमें स्थानीय जनता की आजीविका की सुरक्षा के लिए पारिस्थितिकी-अनुकूल विकास का भी सुनिश्चय एवं संवर्धन किया जाएगा।

(8) आंचलिक महायोजना, क्षेत्रीय विकास योजना की सह-कालिक होगी।

(9) आंचलिक महायोजना पारिस्थितिकी संवेदी जोन में विकास को विनियमित किया जाएगा ताकि स्थानीय समुदायों की आजीविका सुरक्षा के लिए, पारिस्थितिकी अनुकूल विकास सुनिश्चित किया जा सके।

(10) अनुमोदित आंचलिक महायोजना, निगरानी समिति के लिए एक संदर्भ दस्तावेज होगी ताकि वह इस अधिसूचना के उपबंधों के अनुसार निगरानी के अपने कर्तव्यों का निर्वहन कर सके।

**3. राज्य सरकार द्वारा किए जाने वाले उपाय-** राज्य सरकार इस अधिसूचना के उपबंधों को प्रभावी बनाने के लिए निम्नलिखित उपाय करेगी, अर्थात्:-

(1) **भू-उपयोग** - (क) पारिस्थितिकी संवेदी जोन में वनों, बागवानी क्षेत्रों, कृषि क्षेत्रों, मनोरंजन के लिए चिन्हित उद्यानों और खुले स्थानों का वृहद वाणिज्यिक या आवासीय परिसरों या औद्योगिक क्रियाकलापों के लिए प्रयोग या संपरिवर्तन अनुज्ञात नहीं किया जाएगा।

परंतु पारिस्थितिकी संवेदी जोन के भीतर भाग (क), में विनिर्दिष्ट प्रयोजन से भिन्न प्रयोजन के लिए कृषि और अन्य भूमि का संपरिवर्तन, निगरानी समिति की सिफारिश पर और क्षेत्रीय नगर योजना अधिनियम तथा यथा लागू केन्द्रीय/राज्य सरकार के अन्य नियमों एवं विनियमों के अधीन तथा इस अधिसूचना के उपबंधों के अनुसार सक्षम प्राधिकारी के पूर्व अनुमोदन से अनुमत होगा ताकि स्थानीय निवासियों की निम्नलिखित आवासीय जरूरतों को पूरा किया जा सके:

- (i) विद्यमान सड़कों को चौड़ा और सुदृढ़ करना और नई सड़कों का संनिर्माण करना;
- (ii) बुनियादी ढांचे और नागरिक सुविधाओं का निर्माण और नवीनीकरण;
- (iii) प्रदूषण उत्पन्न न करने वाले लघु उद्योग;
- (iv) कुटीर उद्योग जिसके अंतर्गत ग्रामीण उद्योग हैं; सुविधाजनक भण्डार और स्थानीय सुविधाओं जो पारिस्थितिकी पर्यटन में सहायक हैं जिसमें ग्रह वास सम्मिलित है; और
- (v) बहावा दिए गए और पैरा-4 में उल्लिखित क्रियाकलाप:

परंतु यह भी कि क्षेत्रीय शहरी नियोजन अधिनियम के अधीन सक्षम प्राधिकारी के पूर्व अनुमोदन के बिना तथा राज्य सरकार के अन्य नियमों एवं विनियमों एवं संविधान के अनुच्छेद 244 के उपबंधों तथा तत्समय प्रवृत्त विधि, जिसके अंतर्गत अनुसूचित जनजाति और अन्य परंपरागत वन निवासी (वन अधिकारों की मान्यता) अधिनियम, 2006 (2007 का 2) भी आता है, का अनुपालन किए बिना वाणिज्यिक या औद्योगिक विकास क्रियाकलापों के लिए जनजातीय भूमि का प्रयोग अनुज्ञात नहीं होगा।

परंतु यह भी कि पारिस्थितिकी संवेदी जोन के अंतर्गत आने वाली भूमि के अभिलेखों में हुई किसी त्रुटि को, निगरानी समिति के विचार प्राप्त करने के पश्चात्, राज्य सरकार द्वारा प्रत्येक मामले में एक बार सुधारा जाएगा और उक्त त्रुटि को सुधारने की सूचना केंद्रीय सरकार के पर्यावरण, वन और जलवायु परिवर्तन मंत्रालय को दी जाएगी।

परंतु यह भी कि उपर्युक्त त्रुटि को सुधारने में, इस उप-पैरा में यथा उपबंधित के सिवाय, किसी भी दशा में भू-उपयोग का परिवर्तन शामिल नहीं होगा।

(ख) अनुप्रयुक्त या अनुत्पादक कृषि क्षेत्रों में पुनः बनीकरण तथा पर्यावासों और जैव-विविधता की बहाली के प्रयास किए जाएंगे।

(2) **प्राकृतिक जल स्रोत** - आंचलिक महायोजना में सभी प्राकृतिक जलमार्गों के आवाह क्षेत्रों की पहचान की जाएगी और आंचलिक महायोजना में उनके संरक्षण और बहाली की योजना सम्मिलित की जाएगी और राज्य सरकार द्वारा जल आवाह प्रबंधन योजना इस रीति से बनाई जाएगी कि उसमें आवाह क्षेत्रों में विकास क्रियाकलापों को प्रतिषिद्ध और निर्बंधित किया गया हो।

(3) **पर्यटन और पारिस्थितिकी पर्यटन** - (क) पारिस्थितिकी संवेदी जोन के भीतर सभी नए पारिस्थितिकी पर्यटन क्रियाकलाप या विद्यमान पर्यटन क्रियाकलापों का विस्तार पारिस्थितिकी संवेदी जोन सम्बंधी पर्यटन महायोजना के अनुसार अनुज्ञात होगा।

(ख) पारिस्थितिकी पर्यटन महायोजना राज्य सरकार के पर्यावरण और वन विभागों के परामर्श से पर्यटन विभाग द्वारा बनायी जाएगी।

(ग) पर्यटन महायोजना आंचलिक महायोजना का घटक होगी।

(घ) पारिस्थितिकी पर्यटन संबंधी क्रियाकलाप निम्नानुसार विनियमित किए जाएंगे, अर्थात् :-

(i) वन्यजीव अभयारण्य की सीमा से एक किलोमीटर के भीतर या पारिस्थितिकी संवेदी जोन की सीमा तक, इनमें जो भी अधिक निकट हो, किसी होटल या रिजार्ट का नया सन्निर्माण अनुज्ञात नहीं किया जाएगा:

तथापि, पारिस्थितिकी पर्यटन सुविधाओं के लिए वन्यजीव अभयारण्य की सीमा से एक किलोमीटर की दूरी से परे पारिस्थितिकी संवेदी जोन की सीमा तक पूर्व परिभाषित और अभीहित क्षेत्रों में पर्यटन महायोजना के अनुसार, नए होटलों और रिसोर्टों की स्थापना अनुज्ञात नहीं होगा।

(ii) पारिस्थितिकी संवेदी जोन के अन्दर सभी नए पर्यटन क्रिया-कलापों या विद्यमान पर्यटन क्रियाकलापों का विस्तार, केन्द्रीय सरकार के पर्यावरण, वन और जलवायु परिवर्तन मंत्रालय द्वारा जारी दिशानिर्देशों तथा पारिस्थितिकी पर्यटन पर बल देने वाले राष्ट्रीय व्याघ्र संरक्षण प्राधिकरण द्वारा जारी पारिस्थितिकी पर्यटन संबंधी दिशानिर्देशों (समय-समय पर यथा संशोधित) के अनुसार होगा।

(iii) आंचलिक महायोजना का अनुमोदन होने तक, पर्यटन के विकास और विद्यमान पर्यटन क्रियाकलापों के विस्तार को वास्तविक स्थल-विशिष्ट संवीक्षा तथा निगरानी समिति की सिफारिश के आधार पर संबंधित विनियामक प्राधिकरणों द्वारा अनुज्ञात किया जाएगा और पारिस्थितिकी संवेदी जोन में किसी नए होटल/रिसोर्ट या वाणिज्यिक प्रतिष्ठान का सन्निर्माण अनुज्ञात नहीं होगा।

(4) **प्राकृतिक विरासत** - पारिस्थितिकी संवेदी जोन के अंतर्गत आने वाले बहुमूल्य प्राकृतिक विरासत के सभी स्थलों जैसे कि जीन पूल रिजर्व क्षेत्र, शैल संरचना, जल प्रपात, झरने, दर्रे, उपवन, गुफाएं, स्थल, वनपथ, रोहण मार्ग, उत्प्रपात आदि की पहचान की जाएगी और उनकी सुरक्षा एवं संरक्षण के लिए आंचलिक महायोजना के भाग के रूप में एक विरासत संरक्षण योजना बनायी जाएगी।

(5) **मानव निर्मित विरासत स्थल** - पारिस्थितिकी संवेदी जोन में भवनों, संरचनाओं, कलाकृति-क्षेत्रों तथा ऐतिहासिक, स्थापत्य संबंधी, सौंदर्यात्मक और सांस्कृतिक महत्व के क्षेत्रों की पहचान की जाएगी और उनके संरक्षण के लिए आंचलिक महायोजना के भाग के रूप में एक विरासत संरक्षण योजना बनायी जाएगी।

(6) **ध्वनि प्रदूषण** - पारिस्थितिकी संवेदी जोन में ध्वनि प्रदूषण का निवारण और नियंत्रण, पर्यावरणीय (संरक्षण) अधिनियम, 1986, के अधीन बनाए गए ध्वनि प्रदूषण (विनियमन और नियंत्रण) नियम 2000 के अनुसार किया जाएगा।

(7) **वायु प्रदूषण** - पारिस्थितिकी संवेदी जोन में, वायु प्रदूषण की रोकथाम और नियंत्रण, वायु (प्रदूषण निवारण और नियंत्रण) अधिनियम, 1981 (1981 का 14) के उपबंधों और उसके अधीन बनाए गए नियमों और उनमें किए गए संशोधनों के अनुसार किया जाएगा।

(8) **बहिष्काव का निस्सारण** - पारिस्थितिकी संवेदी जोन में उपचारित बहिष्काव का निस्सारण, पर्यावरण (संरक्षण) अधिनियम, 1986 और उसके अधीन बनाए गए नियमों के अन्तर्गत शामिल किए गए पर्यावरणीय प्रदूषण के निस्सारण संबंधी साधारण मानकों या राज्य सरकार द्वारा नियत मानकों, इनमें जो भी अधिक कठोर हों, के अनुसार किया जाएगा।

(9) **ठोस अपशिष्ट** - ठोस अपशिष्ट का निपटान एवं प्रबन्धन निम्नानुसार किया जाएगा:-

(क) पारिस्थितिकी संवेदी जोन में ठोस अपशिष्ट का निपटान और प्रबंधन भारत सरकार के पर्यावरण, वन और जलवायु परिवर्तन मंत्रालय की समय-समय पर यथा संशोधित अधिसूचना सं. का.आ. 1357(अ), दिनांक 8 अप्रैल, 2016 के तहत प्रकाशित ठोस अपशिष्ट प्रबंधन नियम, 2016 के उपबंधों के अनुसार किया जाएगा। अकार्बनिक पदार्थों का निपटान पारिस्थितिकी संवेदी जोन से बाहर चिन्हित किए गए स्थानों पर पर्यावरण-अनुकूल रीति से किया जाएगा;

(ख) पारिस्थितिकी संवेदी जोन में मान्य प्रौद्योगिकियों का प्रयोग करते हुए विद्यमान नियमों और विनियमों के अनुरूप ठोस अपशिष्ट का सुरक्षित और पर्यावरण-अनुकूल प्रबंधन अनुज्ञात किया जाएगा।

(10) **जैव चिकित्सा अपशिष्ट का प्रबंधन**- जैव चिकित्सा अपशिष्ट का प्रबंधन निम्नानुसार किया जाएगा:-

(क) पारिस्थितिकी संवेदी जोन में जैव चिकित्सा अपशिष्ट का निपटान भारत सरकार के पर्यावरण, वन और जलवायु परिवर्तन मंत्रालय की समय-समय पर यथा संशोधित अधिसूचना सं.सा.का.नि 343 (अ), तारीख 28 मार्च, 2016 के तहत प्रकाशित जैव चिकित्सा अपशिष्ट प्रबंधन नियम, 2016 के उपबंधों के अनुसार किया जाएगा।

(ख) पारिस्थितिकी संवेदी जोन में मान्य प्रौद्योगिकियों का प्रयोग करते हुए विद्यमान नियमों और विनियमों के अनुरूप जैव-चिकित्सा अपशिष्ट का सुरक्षित और पर्यावरण-अनुकूल प्रबंधन अनुज्ञात किया जाएगा।

(11) **प्लास्टिक अपशिष्ट का प्रबंधन** - पारिस्थितिकी संवेदी जोन में प्लास्टिक अपशिष्ट का प्रबंधन, भारत सरकार के पर्यावरण, वन और जलवायु परिवर्तन मंत्रालय की समय-समय पर यथा संशोधित अधिसूचना सं.सा.का.नि 340(अ), तारीख 18 मार्च, 2016 के तहत प्रकाशित प्लास्टिक अपशिष्ट प्रबंधन नियम, 2016 के उपबंधों के अनुसार किया जाएगा।

(12) **निर्माण और विध्वंस अपशिष्ट का प्रबंधन** - पारिस्थितिकी संवेदी जोन में निर्माण और विध्वंस अपशिष्ट का प्रबंधन, भारत सरकार के पर्यावरण, वन और जलवायु परिवर्तन मंत्रालय की समय-समय पर यथा संशोधित अधिसूचना सं.सा.का.नि 317(अ), तारीख 29 मार्च, 2016 के तहत प्रकाशित संनिर्माण और विध्वंस अपशिष्ट प्रबंधन नियम, 2016 के उपबंधों के अनुसार किया जाएगा।

(13) **ई-अपशिष्ट** - पारिस्थितिकी संवेदी जोन में ई-अपशिष्ट का प्रबंधन, भारत सरकार पर्यावरण, वन और जलवायु परिवर्तन मंत्रालय द्वारा प्रकाशित तथा समय-समय पर यथा संशोधित ई-अपशिष्ट प्रबंधन नियम, 2016 के उपबंधों के अनुसार किया जाएगा।

(14) **सड़क-यातायात** - सड़क-यातायात को पर्यावास-अनुकूल तरीके से विनियमित किया जाएगा और इस संबंध में आंचलिक महायोजना में विशेष उपबंध शामिल किए जाएंगे। आंचलिक महायोजना के तैयार होने और राज्य सरकार के सक्षम प्राधिकारी से अनुमोदित होने तक, निगरानी समिति प्रासंगिक अधिनियमों और उनके तहत बनाए गए नियमों एवं विनियमों के अनुसार सड़क-यातायात के अनुपालन की निगरानी करेगी।

(15) **वाहन जनित प्रदूषण**- वाहन जनित प्रदूषण की रोकथाम और नियंत्रण लागू विधियों के अनुसार किया जाएगा। स्वच्छतर ईंधन जैसे कि सीएनजी, एलपीजी आदि के प्रयोग के प्रयास किए जाएंगे।

(16) **औद्योगिक ईकाइयां** - (i) सरकारी राजपत्र में इस अधिसूचना के प्रकाशन की तारीख को या उसके बाद पारिस्थितिकी संवेदी जोन में किसी नए प्रदूषणकारी उद्योग की स्थापना अनुज्ञात नहीं होगी।

(ii) जब तक इस अधिसूचना में विनिर्दिष्ट न हो, पारिस्थितिकी संवेदी जोन में केंद्रीय प्रदूषण नियंत्रण बोर्ड द्वारा फरवरी, 2016 में जारी दिशानिर्देशों में किए गए उद्योगों के वर्गीकरण के अनुसार केवल गैर-प्रदूषणकारी उद्योगों की स्थापना अनुज्ञात होगी। इसके अतिरिक्त, गैर-प्रदूषणकारी कुटीर उद्योगों को बढ़ावा दिया जाएगा।

(17) **पहाड़ी ढलानों का संरक्षण** - पहाड़ी ढलानों का संरक्षण निम्नानुसार किया जाएगा:

(क) आंचलिक महायोजना में पहाड़ी ढलानों के उन क्षेत्रों को दर्शाया जाएगा जिनमें किसी भी संनिर्माण की अनुज्ञा नहीं होगी।

(ख) जिन ढलानों या विद्यमान खड़ी पहाड़ी ढलानों में अत्यधिक भू-क्षरण होता है उनमें किसी भी संनिर्माण की अनुज्ञा नहीं होगी।

**4. पारिस्थितिकी संवेदी जोन में प्रतिषिद्ध या विनियमित किए जाने वाले क्रियाकलापों की सूची** - पारिस्थितिकी संवेदी जोन में सभी क्रियाकलाप, पर्यावरण (संरक्षण) अधिनियम, 1986 (1986 का 29) के उपबंधों और तटीय विनियमन जोन (सीआरजेड) अधिसूचना, 2011 एवं पर्यावरणीय प्रभाव आकलन (ईआईए) अधिसूचना, 2006 सहित उसके अधीन बने नियमों और वन (संरक्षण) अधिनियम,

1980 (1980 का 69), भारतीय वन अधिनियम, 1927 (1927 का 16), वन्यजीव (संरक्षण) अधिनियम, 1972 (1972 का 53) सहित अन्य लागू नियमों तथा उनमें किए गए संशोधनों के अनुसार शासित होंगे और नीचे दी गई सारणी में विनिर्दिष्ट रीति से विनियमित होंगे,

**सारणी**

क्रम सं. (1)	क्रियाकलाप (2)	टिप्पणी (3)
<b>क.प्रतिषिद्ध क्रियाकलाप</b>		
1.	वाणिज्यिक खनन, पत्थर की खदान और उनको तोड़ने की इकाइयां।	(क) स्थानीय निवासियों की वास्तविक घरेलू आवश्यकताओं की पूर्ति के लिए किए जाने वाले क्रियाकलापों, जिनमें घरों के निर्माण या मरम्मत और मकान बनाने एवं अन्य क्रियाकलापों के लिए देशी टाइलें या ईंटें बनाने हेतु जमीन की खुदाई शामिल है, को छोड़कर सभी नई और वर्तमान (लघु एवं वृहद खनिज) पत्थर खोदने एवं तोड़ने वाली इकाइयां तत्काल प्रभाव से निषिद्ध की जाती हैं ;  (ख) खनन क्रियाकलाप, टी.एन. गोदावर्मन थिरूमलपाद बनाम भारत संघ के मामले में वर्ष 1995 की रिट याचिका (सिविल) सं 202 में दिनांक 4 अगस्त, 2006 तथा गोवा फाउंडेशन बनाम भारत संघ के मामले में वर्ष 2012 की रिट याचिका(सिविल) सं. 435 में दिनांक 21 अप्रैल, 2014 के माननीय उच्चतम न्यायालय के आदेश के अनुसार किए जाएंगे।
2.	प्रदूषण (जल, वायु, मृदा, ध्वनि आदि) उत्पन्न करने वाले उद्योगों की स्थापना।	पारिस्थितिकी संवेदी जोन में कोई नया उद्योग लगाने और वर्तमान प्रदूषणकारी उद्योगों का विस्तार करने की अनुज्ञा नहीं होगी।  जब तक कि इस अधिसूचना में विनिर्दिष्ट न हो, पारिस्थितिकी संवेदी जोन में फरवरी, 2016 में केंद्रीय प्रदूषण नियंत्रण बोर्ड द्वारा जारी दिशानिर्देशों में किए गए उद्योगों के वर्गीकरण के अनुसार केवल गैर-प्रदूषणकारी उद्योगों की स्थापना अनुज्ञा दी होगी। इसके अतिरिक्त, गैर-प्रदूषणकारी कुटीर उद्योगों को प्रोत्साहन दिया जाएगा।
3.	बड़ी ताप एवं जल विद्युत परियोजनाओं की स्थापना।	लागू विधियों के अनुसार प्रतिषिद्ध (अन्यथा उपबंधित के सिवाय) होंगे।
4.	किसी परिसंकटमय पदार्थ का प्रयोग या उत्पादन या प्रसंस्करण।	लागू विधियों के अनुसार प्रतिषिद्ध (अन्यथा उपबंधित के सिवाय) होंगे।
5.	प्राकृतिक जल निकायों या भूमि क्षेत्र में अनुपचारित बहिस्त्रावों का निस्सारण।	लागू विधियों के अनुसार प्रतिषिद्ध (अन्यथा उपबंधित के सिवाय) होंगे।
6.	नई आरा मिलों की स्थापना।	पारिस्थितिकी संवेदी जोन में नई आरा मिलों की स्थापना और विद्यमान आरा मिलों का विस्तार अनुज्ञात नहीं होगा।
7.	ईंट भट्टों की स्थापना।	लागू विधियों के अनुसार प्रतिषिद्ध (अन्यथा उपबंधित के सिवाय) होंगे।
8.	जलावन लकड़ी का वाणिज्यिक उपयोग।	लागू विधियों के अनुसार प्रतिषिद्ध (अन्यथा उपबंधित के सिवाय) होंगे।
9.	प्लास्टिक के थैलों का उपयोग।	लागू विधियों के अनुसार प्रतिषिद्ध (अन्यथा उपबंधित के सिवाय) होंगे।
10.	विदेशी प्रजातियों को लाना।	लागू विधियों के अनुसार प्रतिषिद्ध (अन्यथा उपबंधित के सिवाय) होंगे।

<b>ख.विनियमित क्रियाकलाप</b>		
11.	होटलों और रिसोर्टों की वाणिज्यिक स्थापना ।	पारिस्थितिकी पर्यटन क्रियाकलापों हेतु लघु अस्थायी संरचनाओं के निर्माण के सिवाय, संरक्षित क्षेत्र की सीमा से एक किलोमीटर के भीतर या पारिस्थितिकी संवेदी जोन की सीमा तक, इनमें जो भी अधिक निकट हो, नए वाणिज्यिक होटलों और रिसोर्टों की स्थापना अनुज्ञात नहीं होगी। परंतु, संरक्षित क्षेत्र की सीमा से एक किलोमीटर बाहर या पारिस्थितिकी संवेदी जोन की सीमा तक, पर्यटन महायोजना और लागू दिशानिर्देशों के अनुसार इनमें जो भी अधिक निकट हो, सभी नए पर्यटन क्रियाकलाप करने या विद्यमान क्रियाकलापों का विस्तार करने की अनुज्ञा होगी ।
12.	संनिर्माण क्रियाकलाप ।	(क) संरक्षित क्षेत्र की सीमा से एक किलोमीटर के भीतर या पारिस्थितिकी संवेदी जोन की सीमा तक, इनमें जो भी अधिक निकट हो, किसी भी प्रकार के नये वाणिज्यिक संनिर्माण की अनुज्ञा नहीं होगी: परंतु स्थानीय लोगों को अपनी आवास सम्बन्धी निम्नलिखित आवश्यकताओं को पूरा करने के लिए, पैरा 3 के उप पैरा (1) में सूचीबद्ध क्रियाकलापों सहित अपने प्रयोग के लिए, अपनी भूमि में भवन उप-विधियों के अनुसार, संनिर्माण करने की अनुज्ञा होगी।  परन्तु गैर-प्रदूषणकारी लघु उद्योगों से संबंधित संनिर्माण क्रियाकलाप लागू नियमों और विनियमों, यदि कोई हों, के अनुसार सक्षम प्राधिकारी की पूर्व अनुमति से विनियमित किए जाएंगे और वे न्यूनतम होंगे। (ख) एक किलोमीटर क्षेत्र से आगे ये आंचलिक महायोजना के अनुसार विनियमित होंगे ।
13.	गैर प्रदूषणकारी लघु उद्योग।	फरवरी, 2016 में केन्द्रीय प्रदूषण नियंत्रण बोर्ड द्वारा जारी उद्योगों के वर्गीकरण के अनुसार गैर-प्रदूषणकारी उद्योग तथा अपरिसंकटमय लघु और सेवा उद्योग, कृषि, पुष्प कृषि, बागवानी या कृषि आधारित उद्योग, जो पारिस्थितिकी संवेदी जोन से देशी सामग्रियों से उत्पाद बनाते हैं, सक्षम प्राधिकारी द्वारा अनुज्ञात होंगे।
14.	वृक्षों की कटाई ।	(क) राज्य सरकार के सक्षम प्राधिकारी की पूर्व अनुमति के बिना वन भूमि या सरकार भूमि या राजस्व भूमि या निजी भूमि पर वृक्षों की कटाई की अनुज्ञा नहीं होगी । (ख) वृक्षों की कटाई केंद्रीय या संबंधित राज्य के अधिनियमों और उनके अधीन बनाए गए नियमों के उपबंधों के अनुसार विनियमित होगी।
15.	वन उत्पादों और गैर काष्ठ वन उत्पादों का संग्रह ।	लागू विधियों के अधीन विनियमित होगा ।
16.	विद्युत और संचार टॉवर लगाने, तार-बिछाने तथा अन्य बुनियादी ढांचे की व्यवस्था ।	लागू विधियों के अधीन विनियमित होगा । भूमिगत केबल बिछाने को बढ़ावा दिया जाएगा।
17.	नागरिक सुविधाओं सहित बुनियादी ढांचे की व्यवस्था।	यह कार्य लागू विधियों, नियमों, विनियमों और मौजूदा दिशानिर्देशों के अनुसार उपशमन उपाय किये जाएंगे।
18.	विद्यमान सड़कों को चौड़ा करना, उन्हें सुदृढ़ बनाना और नई सड़कों का निर्माण करना।	यह कार्य लागू विधियों, नियमों, विनियमों और मौजूदा दिशानिर्देशों के अनुसार उपशमन उपाय किये जाएंगे।



19.	पर्यटन से संबंधित अन्य क्रियाकलाप जैसे कि पारिस्थितिकी संवेदी जोन क्षेत्र के ऊपर से गर्म वायु के गुब्बारे, हेलीकाप्टर, ड्रोन, माइक्रोलाइट्स उड़ाना आदि।	लागू विधियों के अधीन विनियमित होगा।
20.	पर्वतीय ढलानों और नदी तटों का संरक्षण।	लागू विधियों के अधीन विनियमित होगा।
21.	रात्रि में सड़क यातायात का संचलन।	लागू विधियों के अधीन वाणिज्यिक प्रयोजन के लिए विनियमित होगा।
22.	स्थानीय जनता द्वारा अपनायी जा रही वर्तमान कृषि और बागवानी पद्धतियों के साथ डेयरियां, दुग्ध उत्पादन, जल कृषि और मत्स्य पालन।	लागू विधियों के अधीन अनुज्ञात होंगे।
23.	फर्मा, कॉर्पोरेट, कंपनियों द्वारा बड़े पैमाने पर वाणिज्यिक पशुधन संपदा और कुक्कुट फार्मों की स्थापना।	स्थानीय आवश्यकताओं को पूरा करने के लिए लागू विधियों के अनुसार विनियमित (अन्यथा प्रदान किए गए) होंगे।
24.	प्राकृतिक जल निकायों या भू क्षेत्र में उपचारित अपशिष्ट जल/बहिर्स्त्राव का निस्सारण।	जल निकायों में उपचारित अपशिष्ट जल/बहिर्स्त्राव के निस्सारण से बचा जाएगा। उपचारित अपशिष्ट जल के पुनर्चक्रण और पुनः उपयोग के प्रयास किए जाएंगे अन्यथा उपचारित अपशिष्ट जल/बहिर्स्त्राव का निस्सारण लागू विधियों के अनुसार विनियमित किया जाएगा।
25.	सतही और भूजल का वाणिज्यिक प्रयोग एवं निष्कर्षण।	लागू विधियों के अधीन विनियमित होगा।
26.	कृषि या अन्य उपयोग के लिए खुले कुएं/ बोर कुएं आदि का निर्माण।	समुचित प्राधिकारी द्वारा विनियमित किया जाएगा तथा क्रियाकलाप की सख्त निगरानी की जाएगी।
27.	ठोस अपशिष्ट का प्रबंधन।	लागू विधियों के अधीन विनियमित होगा।
28.	पारिस्थितिकी-पर्यटन।	लागू विधियों के अधीन विनियमित होगा।
29.	वाणिज्यिक संकेत बोर्ड और होर्डिंग का प्रयोग।	लागू विधियों के अधीन विनियमित होगा।
<b>ग.संबंधित क्रियाकलाप</b>		
30.	वर्षा जल संचय।	सक्रिय रूप से बढ़ावा दिया जाएगा।
31.	जैविक खेती।	सक्रिय रूप से बढ़ावा दिया जाएगा।
32.	सभी गतिविधियों के लिए हरित प्रौद्योगिकी का अंगीकरण।	सक्रिय रूप से बढ़ावा दिया जाएगा।
33.	ग्रामीण कारीगरी सहित कुटीर उद्योग।	सक्रिय रूप से बढ़ावा दिया जाएगा।
34.	नवीकरणीय ऊर्जा और ईंधन का प्रयोग।	बायोगैस, सौर प्रकाश इत्यादि को सक्रिय बढ़ावा दिया जाएगा।
35.	कृषि वानिकी।	सक्रिय रूप से बढ़ावा दिया जाएगा।
36.	बागान लगाना और औषधीय पौधों का रोपण।	सक्रिय रूप से बढ़ावा दिया जाएगा।
37.	पारिस्थितिकी अनुकूल यातायात का प्रयोग।	सक्रिय रूप से बढ़ावा दिया जाएगा।
38.	कौशल विकास।	सक्रिय रूप से बढ़ावा दिया जाएगा।
39.	अवक्रमित भूमि/वनो/ पर्यावासों की बहाली।	सक्रिय रूप से बढ़ावा दिया जाएगा।
40.	पर्यावरण के प्रति जागरूकता।	सक्रिय रूप से बढ़ावा दिया जाएगा।

**5. निगरानी पारिस्थितिकी संवेदी जोन अधिसूचना के लिए निगरानी समिति.-** केंद्रीय सरकार इस अधिसूचना के तीन माह के अंतर्गत निगरानी समिति का गठन करेगी, पर्यावरण (संरक्षण) अधिनियम, 1986 की धारा 3 की उपधारा (3) द्वारा प्रदत्त शक्तियों का प्रयोग

करते हुए पारिस्थितिकी संवेदी जोन की प्रभावी निगरानी के लिए एक मानीटरी समिति गठित करती है, जो निम्नलिखित से मिलकर बनेगी:--

(क) \* सोलापुर जिला के लिए निगरानी समिति के सदस्यों में निम्नलिखित शामिल होंगे, अर्थात्: -

क्र.सं.	निगरानी समिति का गठन	पद
1.	जिला कलेक्टर, सोलापुर जिला	-अध्यक्ष;
2.	जिला परिषद, सोलापुर का एक प्रतिनिधि	-सदस्य;
3.	राज्य सरकार द्वारा नामित किए जाने वाले वन्यजीव संरक्षण के क्षेत्र में काम करने वाले गैर-सरकारी संगठन का प्रतिनिधि	-सदस्य;
4.	राज्य सरकार द्वारा नामित जैव विविधता में एक विशेषज्ञ	-सदस्य;
5.	राज्य के प्रतिष्ठित संस्थान या विश्वविद्यालय से पारिस्थितिकी में एक विशेषज्ञ	-सदस्य;
6.	क्षेत्रीय अधिकारी, महाराष्ट्र राज्य प्रदूषण नियंत्रण बोर्ड, सोलापुर	-सदस्य;
7.	मुख्य वन संरक्षक (वन्यजीव) पुणे का एक प्रतिनिधि	-सदस्य;
8.	नगर आयोजना अधिकारी, सोलापुर	-सदस्य;
9.	उप वन संरक्षक, सोलापुर वन प्रभाग सोलापुर	-सदस्य- सचिव।

(ख) \* अहमदनगर जिला के लिए निगरानी समिति के सदस्यों में निम्नलिखित शामिल होंगे, अर्थात्: -

क्र.सं.	निगरानी समिति का गठन	पद
1.	जिला कलेक्टर, अहमदनगर जिला	-अध्यक्ष;
2.	जिला परिषद, अहमदनगर का एक प्रतिनिधि	-सदस्य;
3.	राज्य सरकार द्वारा नामित किए जाने वाले वन्यजीव संरक्षण के क्षेत्र में काम कर रहे गैर-सरकारी संगठन का प्रतिनिधि	-सदस्य;
4.	राज्य सरकार द्वारा नामित जैव विविधता में एक विशेषज्ञ	-सदस्य;
5.	राज्य के प्रतिष्ठित संस्थान या विश्वविद्यालय से पारिस्थितिकी में एक विशेषज्ञ	-सदस्य;
6.	क्षेत्रीय अधिकारी, महाराष्ट्र राज्य प्रदूषण नियंत्रण बोर्ड, अहमदनगर	-सदस्य;
7.	नगर आयोजना अधिकारी, अहमदनगर	-सदस्य;
8.	मुख्य वन संरक्षक (वन्यजीव) पुणे का एक प्रतिनिधि	-सदस्य;
9.	उप वन संरक्षक, अहमदनगर	-सदस्य- सचिव।

\* अंतिम अधिसूचना के दौरान केवल एक निगरानी समिति पर विचार किया जाएगा।

**6. विचारार्थ विषय:-** (1) निगरानी समिति इस अधिसूचना के उपबंधों के अनुपालन की निगरानी करेगी।

(2) निगरानी समिति का कार्यकाल तीन वर्ष तक या राज्य सरकार द्वारा नई समिति का पुनर्गठन किए जाने तक होगा और इसके बाद निगरानी समिति राज्य सरकार द्वारा गठित की जाएगी।

(3) पारिस्थितिकी संवेदी जोन में भारत सरकार के तत्कालीन पर्यावरण और वन मंत्रालय की अधिसूचना सं. का.आ. 1533(अ) तारीख 14 सितंबर, 2006 की अनुसूची में के अधीन सम्मिलित क्रियाकलापों और इस अधिसूचना के पैरा 4 के अधीन सारणी में यथा विनिर्दिष्ट प्रतिषिद्ध गतिविधियों के सिवाय आने वाले ऐसे क्रियाकलापों की दशा में वास्तविक विनिर्दिष्ट स्थलीय दशाओं पर आधारित निगरानी समिति द्वारा संवीक्षा की जाएगी और उक्त अधिसूचना के उपबंधों के अधीन पूर्व पर्यावरण अनापत्ति के लिए केन्द्रीय सरकार के पर्यावरण,

वन और जलवायु परिवर्तन मंत्रालय को निर्दिष्ट की जाएगी।

(4) इस अधिसूचना के पैरा 4 के अधीन सारणी में यथा विनिर्दिष्ट प्रतिषिद्ध क्रियाकलापों के सिवाय, भारत सरकार के तत्कालीन पर्यावरण और वन मंत्रालय की अधिसूचना संख्या का.आ. 1533(अ) तारीख 14 सितंबर, 2006 की अधिसूचना के अनुसूची के अधीन ऐसे क्रियाकलापों, जिन्हें सम्मिलित नहीं किया गया है, परंतु पारिस्थितिकी संवेदी जोन में आते हैं, ऐसे क्रियाकलापों की वास्तविक विनिर्दिष्ट स्थलीय दशाओं पर आधारित मानीटरी समिति द्वारा संवीक्षा की जाएगी और उसे संबद्ध विनियामक प्राधिकरणों को निर्दिष्ट किया जाएगा।

(5) मानीटरी समिति का सदस्य-सचिव या संबद्ध उपायुक्त या संबंधित उपायुक्त ऐसे व्यक्ति के विरुद्ध, जो इस अधिसूचना के किसी उपबंध का उल्लंघन करता है, पर्यावरण (संरक्षण) अधिनियम, 1986 की धारा 19 के अधीन परिवाद दायर करने के लिए सक्षम होगा।

(6) निगरानी समिति संबंधित विभागों के प्रतिनिधियों या विशेषज्ञों, औद्योगिक संघों के प्रतिनिधियों या संबंधित पक्षों को, प्रत्येक मामले में आवश्यकता के अनुसार, अपने विचार-विमर्श में सहायता के लिए आमंत्रित कर सकेगी।

(7) निगरानी समिति प्रत्येक वर्ष 31 मार्च की स्थिति के अनुसार अपनी वार्षिक कार्रवाई रिपोर्ट राज्य के मुख्य वन्यजीव वार्डन को, **उपाबंध V** में दिए गए प्रपत्र के अनुसार, उस वर्ष की 30 जून तक प्रस्तुत करेगी।

(8) केन्द्रीय सरकार का पर्यावरण, वन और जलवायु परिवर्तन मंत्रालय निगरानी समिति को उसके कृत्यों के प्रभावी निर्वहन के लिए ऐसे निदेश दे सकेगा जो वह उचित समझे।

7. इस अधिसूचना के उपबंधों को प्रभावी बनाने के लिए केंद्रीय सरकार और राज्य सरकार, अतिरिक्त उपाय, यदि कोई हों, विनिर्दिष्ट कर सकेंगी।

8. इस अधिसूचना के उपबंध भारत के माननीय उच्चतम न्यायालय या उच्च न्यायालय या राष्ट्रीय हरित अधिकरण द्वारा पारित किए गए या पारित किए जाने वाले आदेश, यदि कोई हो, के अध्याधीन होंगे।

[फा.सं. 25/38/2018-ईएसजेड]

डॉ.सतीश चन्द्र गढ़कोटी, वैज्ञानिक 'जी'

**उपाबंध-I**

**ग्रेट इंडियन बस्टर्ड वन्यजीव अभयारण्य और इसके पारिस्थितिकी संवेदी जोन की पैच के अनुसार सीमा का विवरण**

प्रस्तावित पारिस्थितिकी संवेदी जोन की सीमा स्थिति पर निर्भर करके विभिन्न अवस्थानों में शून्य मीटर से 400 मीटर तक फैली हुई है। सोलापुर जिले की चार तहसीलों और अहमदनगर जिले की दो तहसीलों में से कुछ ग्रामों के भौगोलिक क्षेत्र को तर्कसंगत रूप से ग्रेट इंडियन बस्टर्ड अभयारण्य में शामिल किया गया है, जो तर्कसंगत अभयारण्य में पैच, बिखरे हुए और फैले हुए हैं। कोई निश्चित सीमाएँ निर्दिष्ट नहीं की जा सकती हैं। अभयारण्य में भूमि के अंतर्गत रिज़र्व वन, गयरन भूमि, अन्य सरकारी भूमि और निजी भूमि शामिल हैं। चूँकि सम्पूर्ण क्षेत्र एक-एक निरंतर पैच नहीं है और प्रत्येक गट संख्या या गट संख्या के समूह को अलग इकाई के रूप में माना जाता है और अतः सम्पूर्ण तर्कसंगत अभयारण्य के लिए कोई निश्चित सीमा निर्धारित नहीं की जा सकती है। अतः पारिस्थितिकी संवेदी जोन सीमा निजी भूमि के साथ-साथ वन भूमि के साथ शून्य मीटर से 400 मीटर तक फैली हुई है, जो कि अनुसूची से जुड़ी हुई है।

पैच सं.	सीमा विवरण
1.	पारिस्थितिकी संवेदी जोन श्रीगोंदा तालुका के कोरेगांव ग्राम में उत्तर में गट सं. 198, 204, 207, 210, एवं पूर्व में गट सं. 161, 160, 159, 158, 156, 115, 113 एवं 112 के चारों ओर (दक्षिणावर्त्त) है, श्रीगोंदा तालुका के नीमबवी ग्राम में दक्षिण में गट सं. 551, 550, 549, 546 एवं श्रीगोंदा तालुका के कोरेगांव ग्राम में गट सं. 169, 170 से घिरा हुआ है, श्रीगोंदा तालुका के अरनगांव दुमाला ग्राम में पश्चिम में गट सं. 44, 43 एवं श्रीगोंदा तालुका के सरोला सोमवंशी ग्राम में गट सं. 169, 170, 171, 172, 173, 182, 165, 163, 151, 147, 141, 133, 132, 131 से घिरा हुआ है।

2ए	पारिस्थितिकी संवेदी जोन श्रीगोंदा एवं नाला तालुका के कोंदेगवहन ग्राम में उत्तर में गट सं. 87, 89, 91, 92, 126, 81, सड़क, 64, 57, 58, 47, 48, 49 एवं 53, श्रीगोंदा तालुका के अरुणगांव दुमाला ग्राम में गट सं. 149, 162, 161, 160, 155 एवं 156 के चारों ओर (दक्षिणावर्त) है।
2बी	पारिस्थितिकी संवेदी जोन श्रीगोंदा तालुका के कोंदेगवहन ग्राम में उत्तर में गट सं. 74, 75, 24, एवं 25 एवं श्रीगोंदा तालुका के इरनदोली ग्राम में गट सं. 305, 303, 296, 295, 290, 289, 286, 263, 281, 242, 243, 246, 226, 229, 228, 230, 231 एवं सड़क से चिरा हुआ है, श्रीगोंदा तालुका के इरनदोली ग्राम में पूर्व में गट सं. 215, 214, 218, 211, 172, 173, 168, 166, 147, 140, 144, 143, श्रीगोंदा तालुका के उक्कडगांव में दक्षिण नदी के गट सं. 44, 64, 66, 80, 35, 34, 18, 19, 21, 22, 23, 1, 23, 9, 10, 8, 4, 243, 244, 245, 235, 234, 233, सड़क, 221, 220, से चिरा हुआ है, पारिस्थितिकी संवेदी जोन श्रीगोंदा तालुका के कोंदेगवहन ग्राम में गट सं. 159, 160, 151, 150, 37, 70, 74, 75, 24 एवं 25 के चारों ओर है।
3.	पारिस्थितिकी संवेदी जोन श्रीगोंदा तालुका के चिखली ग्राम में उत्तर में गट सं. 290, 291, 294, 295, 296, 305, 306, 307, सड़क, 313, 315, 316, 318, 321, 324, सड़क, 220, 213, 181, 179, 178, सड़क, 176, 154, सड़क, 159, 160, सड़क, 75, 87, 88, 89, 92, 70, 68, 62, 61, 64, 58, 60, 59, 52, 50, 49, 48, 17, 18, 36, 35, 34, 33, 30, 29, 25, 8, 9, 10, 3, 4, 482, 5, 6, श्रीगोंदा तालुका के कोरेगांव ग्राम में गट सं. 15, 16/1, 13, 12, 20, 21, 10, 09, 8, 7, 6, 3, 2, कोरेगांव का गवधान, 245, 244, सड़क, 249, 253, सड़क, 256, 257/2, 263, 264, 269, 270, 271, सड़क, 287, 286, 285, 284, 283, 277, 278, 289, 290, 233/1, 231, 227, 224 एवं 225 के चारों ओर (दक्षिणावर्त) है, श्रीगोंदा तालुका के पंधरेवाडी ग्राम में दक्षिण में गट सं. 56, 54, 55, 53, सड़क, 50, 49, श्रीगोंदा तालुका के घुटेवाडी ग्राम में गट सं. 108, 109, 111, 113, 115, 116, 117, 118, 120, 119, 101, 89, 99, 98, 126, 128, सड़क, 112, श्रीगोंदा तालुका के पंधरेवाडी ग्राम में गट सं. 48, 47, सड़क, 55, 42, 39, 31, सड़क, 26, 12, 21, 13, 14, 10, 11, 8, 166, सड़क, 162, 163, 164, श्रीगोंदा तालुका के लगदवाडी ग्राम में गट सं. 98, 97, 85, 86, 87, 91, 108, 62, 58, सड़क, 53, 54, 55, 50, 49, 47, 45, 41, 10, 9, 8, श्रीगोंदा तालुका के मुंगुसगांव ग्राम में गट सं. 98, 93, 91, 92, 78, 75, 74, 68, 61, 59, श्रीगोंदा तालुका के सुरेगांव ग्राम में गट सं. 164, सड़क, 144, 143, 141, 137, 138, 150, 149, 148, 147, 146, 156, 154, सड़क, 109, सड़क, 88, सड़क, 65, 66, 67, 68, 69, 72, 73, श्रीगोंदा तालुका, नगर की सीमा तालुका के घुटेवाडी ग्राम में गट सं. 134, 135, 136, 139, 137, 138, सड़क, 52, 50, 49, 48, 47, 45, 41, 30, 29, 59, 28, 65, 64, 63, 62, 68, 70, 26, 24, सड़क, 19, श्रीगोंदा तालुका, नगर की सीमा तालुका के चिखली ग्राम में गट सं. 251, 252, 253, 254, 255, श्रीगोंदा तालुका, नगर की सीमा तालुका के चिखली ग्राम में गट सं. 261, 267, 268, 269, 270, 271, 272 से चिरा हुआ है।
4.	पारिस्थितिकी संवेदी जोन अहमदनगर की तालुका सीमा के उत्तर में चारों ओर (दक्षिणावर्त) है। श्रीगोंदा तालुका के घुटेवाडी ग्राम में पूर्व में गट सं. 13, 185, 187, 188, 190, 191, 193, 194, 192, 216, खा सं. 74, 211, 210, 209, 208, 209, 210, 213, 215, 221, 219, खा-70, खा -69, खा -68, 241, 239, 163, 164 एवं श्रीगोंदा तालुका के सुरेगांव ग्राम में गट सं. 358, 359, 366, 365, 362, 348 एवं 344 से चिरा हुआ है। पारिस्थितिकी संवेदी जोन के चारों ओर श्रीगोंदा तालुका के उखलगांव ग्राम में पश्चिम में गट सं. 78, 77, 76, 65, 75, 74, 71, 70, 20, 27, 28, 29, 30, 31, 32, 33, 34, 55, 36, 39, 40, 41 से चिरा हुआ है।
5	पारिस्थितिकी संवेदी जोन अहमदनगर की तालुका सीमा के उत्तर में चारों ओर (दक्षिणावर्त) है। श्रीगोंदा तालुका के उखलगांव ग्राम में दक्षिण में सड़क, गट सं. 473, 481, 483, 484, 461, 458, 457, 453, 451, 490, 491, 493, 494, सड़क, 496, 501, 448, 502, नाला, 442, 438, 437, 435, 434, 430, 428, 421, 420, 416 एवं 417 से चिरा हुआ है।
6	पारिस्थितिकी संवेदी जोन अहमदनगर तालुका की तालुका सीमा से उत्तर में श्रीगोंदा तालुका के कमथी ग्राम में गट सं. सड़क, 192, 184, 185, 187, 186, 171, 170, 169, 168, 167, 157, 156, 155, नाला, 148, 149,

150, नाला, 136, 135, 134, 133, नाला, 123, 115, 114, 113, 112, 111, 110, 108, 107, 106, 99, 91, 90, 89, 251, 84, 83, 85, नाला, 73, 72, नाला, 67, 69, 68, 66, 65, 64, 63, 62, 61, 50, 46, 47, 57, 56, 49, 48, नाला, 1, 2, 3, 4, 5, 11, 10, श्रीगोंदा तालुका के मंडावगन ग्राम में गट सं. 1352, 1353, 1354, 1357, 1358, 1359, 1383, 1387, 1388, 1389, 1414, 1403, 1402, 1401, 1400, 1394, 1395, 1305, 1304, 1303, 1301, 1302, 1296, नाला, 1295, 1312, 1317, 1316, 1318, 1319, 1320, नाला, 1322, श्रीगोंदा तालुका के वदधुल ग्राम में गट सं. 65, नाला, 124, 123, 122, 121, 116, 115, 114, नाला, 108, 107, 106, 105, 104, गौथान, सड़क, 135, सड़क, 125, 65, 69, 70, श्रीगोंदा तालुका के रुईखेल ग्राम में गट सं. 55, 54, 53, 52, 57, 58, 108, 59, 61, 62, 63, 64, 65, 66, 67, नाला, 45, 44, 37, 42, 41, 40, 19, 18, सड़क 266, 366, 364, 365, 298, 299, 300/ए, 357, 358, 353, 341, 338, 339, 335, 334, 333, 336, करजत तालुका के चिंचोली रमजन ग्राम में गट सं. 207, 205, 201, सड़क 197, नाला, 171, 172, 173, 174, 168, 149, 150, 151, 152, 153, 154, 139, 138, 137, 125, 118, 116, 115, 113, 109, 108, 103, 97, सड़क, 10, सड़क, 23, 24, 25, 26, 32, सड़क, 81, 79, 78, 74, करजत तालुका के शेरगांव ग्राम में गट सं. 329, सड़क, 325, 322, 321, 320, 319, 318, 257, 256, 255, 254, 240, 241, 243, 230, 229, 228, सड़क 223, 222, 209, 210, 211, 212, 196, 197, 198, 199, 200, 203, 202, सड़क, 137, 138, 139, 143, 146, 145, नाला, 156, 155, नाला, 181, 82, नाला, सड़क, करजत तालुका के खांडवी ग्राम में गट सं. 464, 467, 468, 459, 460, सड़क, 454, 448, सड़क, 351, 353, सड़क, 426, 425, 424, 419, 411, 400, 402, 401, 396, 397, 398, 394, 393, 392, 391, सड़क, 313, 308, 307, 296, 295, सड़क, 287, 288, 290, 289, 283, सड़क, 279, 274, 273, 598, 272, 269, 268, श्रीगोंदा तालुका के बनगरदे ग्राम में गट सं. 36, 37, 34, 31/बी, सड़क, 29, 27, 28, 15/2, 12, 9, सड़क, 294/2, 294/1, 289, 290, 288, 287, 271, 272, 273, 274, 282, 276, 275, 266, 262/1, 263, 236, नाला, 234/1, सड़क, 231, सड़क, 230, 226, सड़क, 223, 224, 225, 215, 213, सड़क, 209/2, सड़क, 211, 184, 185, 186, 187, 188, 189, 149, 150, सड़क, 120, 157, 123, 124, 117, 134, 137, सड़क, 63, 62, 61, 60, 59, 53, 52, सड़क, 42, 38, 39, करजत तालुका के खांडवी ग्राम में गट सं. 267, 268, 269, 272, 249, 250, 251, 252, 259, 258, 257, 247, 248, 243, 240, 234, 228, 229, 230, 127, 128, 131, 121, 120, 119, 116, 117, 118, 110, 111, 112, 104, 103, 102, 93, 57, 58, 60, सड़क 12, 8, 10, सड़क, 15, 16, सड़क, 545, 543, 542, 539, 537, 536, 532, 531, 530, करजत तालुका के कोमभली ग्राम में गट सं. कोमभली 184, 191, 192, 193, 194, 196, 197, 198, 205, 207, सड़क, 134, 136, 137, 142, 147, 148, 143, 170, 158, 161, सड़क, 114, 105, 100, 101, 96, 95, 94, 93, 92, 82, 81, 80, 79, 75, 538, 533, 532, 531, 530, 526, 524, 544, 522, 520, 562, 511, 513, 514, 508, 483, 572, 503, 501, 500, 499, 496, 490, करजत तालुका के मुलेवाडी ग्राम में गट सं. 139, 140, 143, 144, 134, 148, 152, 151, 133, 132, 155, 156, 160, 161, 166, 165, 174, 173, सड़क, 178, 179, 180, 181, 182, 183, 184, करजत तालुका के कौदाने ग्राम में गट सं. 466, 470, 469, 471, 475, 477, 479, 482, 490, 498, 510, 511, 26, 25, 24, 23, 22, सड़क, 518, 432, 439, 440, 426, 418, 415, 414, 413, 405, 393, 395, 399, 396, 389, 390, 383, 382, 381, 377, 391, 392, 405, 406, 407, 408, 409, 410, 361, 362, 358, 447, 356, गौथान, 351, 350, 347, 346, 345, 166, सड़क, 163, 162, 160, 159, 156, सड़क, 153, 151, 150, 149, 145, 144, 143, 142, 141, 170, 171, 172, 173, 174, 177, 294, 295, सड़क, नाला, 302, 296, सड़क, 293, 292, 290, 536, 289, 288, 287, 283, 279, 268, 267, 271, 270, नाला, 280, 285, 292, 178,

180, 185, 198, 220, 219, 210, 207, 205, 202, 201, नाला, 216, 215, 235, 236, 237, 238, 239, 242, 243, 252, 251 करजत तालुका के चंदे बुदरुक ग्राम में गट सं. 133, 142, सड़क, 129, 130, 131, 115, 118, 119, 120, करजत तालुका के खुरंगेवाडी ग्राम में गट सं. 114, 109, 110, 111, 99/1, 100, 99/2, 113, 120, 95, 94, 71, 69, 68, 67, 66, 61, करजत तालुका के वलवद ग्राम में गट सं. 232, 234, 235, 236, 237, 238/2, 223/1, 245, 248, गौथान, सड़क, 208, सड़क, 148, 149, 150, 152, 159, 158, 157, 155, 163, 164, सड़क, 174, 173, 172, 171, 180, 192, 193, 194, 189, 188, 187, 186, 185, 184, करजत तालुका के रेहेकुरी ग्राम में गट सं. 90, 84, 58, 56, 94, 62, 63, 67, 52, 71, 79, 364/3, 72, 45/1, करजत तालुका के नंदगांव ग्राम में गट सं. 469, 474, 475, 477, 427, 426, 424, 421, 417, 353, 359, 360, 362, 361, 342, 343, 344, 345, 346, 318, 319, सड़क, 317/1, 316, 314, 315, 312, 310, 303, 304, 305, 305, 296, 295, 294, 287, सड़क, 194, 195, 245, 244, 197, 184, 208, 209, 210, 211, 212, 222, 221, 220, 219, 218, 142, 124, 144, 122, 149, 150, 179, 151, 152, 153, 119, नाला, करजत तालुका के वदगांव तनपुरे ग्राम में गट सं. 357, 352, 351, 348, 321, 344, 343/2, 342, 325, सड़क, 244, 245, सड़क, 241, 240, 239, सड़क, 256, 258, सड़क, 263, 264, 265, 266, 268, 267, करजत तालुका के दुरगांव ग्राम में गट सं. 232, नाला, 233, 222, 223, 230, 219, सड़क, 100, 93, 94, 95, 96, 97, 92, 85, 90, 89, 88, 87, 80, सड़क, 79, करजत तालुका के वदगांव तनपुरे ग्राम में गट सं. 278, 279, 280, 283, नाला, करजत तालुका के कुलधरन ग्राम में गट सं. 171, 173, 175, 166, 157, 158, 155, 151, 150, 142, 143, 144, 137, करजत तालुका के सुपेकरवाडी ग्राम में गट सं. 211, 210, 212, 213, 214, 215, 227, 228, 200, 201, 146, 140, 139, 156, 157, 131, 132, 133, 134, नाला, 101, 99, 100, 76, 77, 96, 95, 78, करजत तालुका के शिंदे ग्राम में 561, 559, करजत तालुका के नंदगांव ग्राम में गट सं. 375, 376, 377, 381, 380, 384, सड़क, 395, सड़क, 397, 400, 399, करजत तालुका के शिंदे में गट सं. सड़क, 390, सड़क, 387, 380, 383, 369, 367, 368, 371, 361, 360, 358, करजत तालुका के ब्रिटकेवाडी में गट सं. 154, 155, 158, 159, 160, 169, 170, 184, 186, सड़क, 133, सड़क, 96, 81, 86, 87, 88, 89, 85, 82, 72, 71, सड़क 381, 382, 373, 374, 375, 376, 352, 353, 354, 355, 356, 357, 358, 359, 363, 365, 366, 394, सड़क, 345, 327, 321, 320, 319, करजत तालुका के चखलेवाडी ग्राम में गट सं. 152, 150, सड़क, 134, 122, 123, 124, 125, 126, 127, 128, 104, 92, 94, 95, 96, 97, 100, 25, 28, 29, 30, 31, 79, 78, 77, 76, 75, 74, 73, 72, 71, 70, 69, 68, 67, 36, 37, 38, 33, 32, 23, 22, 21, 19, 16, 15, 12, 11, 9, 8, 7, सड़क 309, 308, 304, करजत तालुका के भोसे ग्राम में गट सं. 164, 165, 158, 154, 153, 149, 150, सड़क, 134, 138, 139, 140, 141, सड़क, 128, 123, 121, 119, 118, 117, 116, सड़क, 1, 9, 10, 11, 12, 13, 14, 6, 19, 18, 17, 16, 24, 68, 70, श्रीगोंदा तालुका के कोसेगवहन में गट सं. 24, 23, 25, 35, 18, 15, 50, 52, 54, 76, 78, 13, 9, गौथान, 1, 80, 83, 84, 77, 75, 71, 70, सड़क, श्रीगोंदा तालुका के तकली लोनर ग्राम में गट सं. 163, 162, 161, 160, 158, 157, 156, 149, 148, 147, 145, 144, श्रीगोंदा तालुका के महादेववाडी ग्राम में गट सं. 18, 20, 7, 9, 10, 11, 12, 84, सड़क, 78, सड़क, 71, 68, 67, सड़क, 45, 46/1, 46/2, 47, 62, 60, श्रीगोंदा तालुका के तकली लोनर ग्राम में गट सं. 506, 507, 508, 497, 481, 482, 479, 477, 475, 474, 469, 464, सड़क, 461, 460, 466, 457, 456, 455, 448, 445, 443, 442, 441, 438, 437, 436, 432, श्रीगोंदा तालुका के देउलगांव ग्राम में गट सं. 194, 190, 189, 195, 175, 180, 179, सड़क, 128, 123, 124, 126, 127, 130, नाला, 96, 98, 113, 112, 111, 110, 101, 103, श्रीगोंदा तालुका के भनगांव ग्राम में गट सं. 810, 811, सड़क, 84, 83, 81, 76, 75, 79, 80, 87, 70, 69, 61, 62, 63, 48, 41, 44, 43, सड़क, 774, 772, 775, 737, 769, 768, 767, 744, 745, 746, 747, 748, 754, 755, 756, 762, 761,

	सड़क, 635, 628, 629, सड़क, श्रीगोंदा तालुका के पिसोरेखण्ड ग्राम में गट सं. 222, 220, 151, 156, 157, 159, सड़क 96, 95, 100, 111, 110, 109, 120, 121, 124, 128, 129, 142, 141, 140, 139, 138, 137, 130, 131, सड़क, 58/ए, 57, 56/ए, सड़क 56/बी, सड़क, 52, 53, 42, 43, 44, 45, सड़क, 324, 315, 316, 318, 310, 311, 312, 313, 326, 327, सड़क, 200, 207, 206, 210, सड़क, 280, 279, 278, 277, 272, 255, 257, 268, 267, 259, 261, 223, श्रीगोंदा तालुका के भनगांव ग्राम में गट सं. 626, 625, सड़क, 624, 621, 620, 619, 613, 608, 607, सड़क, 593, 592, 590, सड़क, 587, 585, 543, 544, 545, 546, 548, 531, 532, 533, 534, 335, 536, 537, 538, 539, 540, 541, 569, 560, 561, 564, 639, 640, 641, 653, 654, सड़क, 524, 525, 526, 527, 519, 513, 514, श्रीगोंदा तालुका के धोरजे ग्राम में गट सं. 238, 242, सड़क, 244, 233, 232, 167, 162, सड़क, 159, 154, 153, 149, 143/1, 139/2, 140, 134, 135, 133, 131, श्रीगोंदा तालुका के कोथुल ग्राम में गट सं. 71, 70/1, 70/2, 73, 75, सड़क, 50, 49, 48, 57, 58, 61, 62, सड़क, 345, 341, 335, 327, 326 श्रीगोंदा तालुका के कोलगांव ग्राम में गट सं. 1771, 1770, 1758, 1756, 1753, 1752, 1739, 1738, सड़क, 1434, 1432, सड़क, 1420, 1421, 1417, 1416, 1413, 1412, 1409, 1408, 1407, 1406, 1403, 1390, 1385, श्रीगोंदा तालुका के भापकरवाडी ग्राम में गट सं. 50, 51, 52, 53, 54, 55, 56, सड़क, 44 के चारों ओर है।
7	पारिस्थितिकी संवेदी जोन श्रीगोंदा तालुका के बनपिम्परी ग्राम में उत्तर में गट सं. 216, 215, 214, 211, नाला, 204, 205, 206, सड़क, 151, 152, 148, के चारों ओर है। पारिस्थितिकी संवेदी जोन के चारों ओर श्रीगोंदा तालुका के मनदावगांव ग्राम में दक्षिण, पश्चिम एवं उत्तर में गट सं. 859, 860, 869, 871, 872, 918, 919, 917, 913, 914, 876, नाला, 680, 695, 686, 689, 692, 699, 701, 702, 710, 709, 708, नाला, 736, 737, 740, 741, 756, 755, 754, 753, 749, 746, 747, 748, 839, 838, 835, 833 है।
8	पारिस्थितिकी संवेदी जोन करजत तालुका के मनडाली ग्राम में पूर्व एवं दक्षिण में गट सं. 241, 240 एवं चिंचोली रमजन ग्राम में गट सं. 307, 306, 354, 356, 371, सड़क, 297, 298, 296, 293, 247, 248, 252, 260, 263, 265, 287, 286, 285, 267, 274, 283 के चारों ओर (दक्षिणावर्त्त) है। पारिस्थितिकी संवेदी जोन के चारों ओर श्रीगोंदा तालुका के घोगरगांव ग्राम में पश्चिम एवं उत्तर में गट सं. 96, 106, 107, 109, 110, 111, 136, 113, 114, 144, सड़क, 89, 91 है।
9	पारिस्थितिकी संवेदी जोन श्रीगोंदा तालुका के शीतेसंगवी ग्राम के उत्तर में गट सं. 98, 97, 93, 95 के चारों ओर (दक्षिणावर्त्त) है। पारिस्थितिकी संवेदी जोन के चारों ओर करजत तालुका के मनडाली ग्राम में पूर्व एवं दक्षिण गट सं. 320, 319, 351, 353, 355, 356, 357, 358, 359, 363, सड़क, गट सं. 146, 154, 155, 174, 173, 165, 164, 280, 288, 289, 296, 297, 301, 303, 304, 305, 307, 306 है, श्रीगोंदा तालुका के घोगरगांव ग्राम में पश्चिम के चारों ओर गट सं. 61, 42, सड़क, गट सं. 38, सड़क, गट सं. 563, 562, 556, 557, 560 है।
10	पारिस्थितिकी संवेदी जोन करजत तालुका के नगमथन ग्राम और करजत तालुका के घुमरी ग्राम की ग्राम सीमा में उत्तर से गट सं. 61, 62, 58, 56, 54, 55, 52, 50, 46, 44, 42, 40, करजत तालुका के कोकनगांव ग्राम में गट सं. 78, 79, 60, 63, 67, 68, 21, 19, सड़क, 17, 15 करजत तालुका के रावलगांव ग्राम, करजत तालुका के गुरव पिम्परी की ग्राम सीमा में गट सं. 440, 442, 435, 431, 428, 427, 424, 423, सड़क, 411, 412, 415, 416, 419, सड़क, 384, 387, नाला, 298, 297, 338/2, 375, 376, 379, 374, 373, 371, 370, 366, 365, 356, 354, 358, 352, 348, 357, 358, 338/1, 316, 329, 331, 317, 318, 321, 322, 324, 325, 326, सड़क, 279,

	नाला, 292, गौथान, सड़क, 125, 127, 128, 129, 132, 138, 139, 140, 141, 146, 147, करजत तालुका के रावलगांव ग्राम में गट सं. 152, 153, 154, 155, 156, 162/2, 163, 167, 187, 190, 192, 193, 196, 199, 201, 211, 213, 216, 264, 265, 257, 258, 252, 247, सड़क, 226, 217, 218, 219, 220, 221, 222, करजत तालुका के कोमबडी ग्राम, नाला में गट सं. 463, 462, 464, 474, 471, 470, 469, 468, सड़क, 456, 454, 453, 386, 385, सड़क, 377, 379, 394, 366, 367, 360, 359, 358, 356, 354, 355, 350, करजत तालुका के धेरगांव ग्राम में गट सं. 58, नाला, गट सं. 55, सड़क, 596, 597, 598, 605, 604, 602, 600, 601, 619, 584, 570, 568 के चारों ओर (दक्षिणावर्त्त) है।
11	पारिस्थितिकी संवेदी जोन करजत तालुका के चंदे ख. ग्राम में उत्तर में गट सं. 135, 137, 138, 141, 142, 143, 159, 160, 158, 157, 156, 154, सड़क, 168, 169, 170, 172, 173, 174, 175, 178, 179, 180, 196, 197, सड़क, 107, 108, 110, 98, सड़क, 44, 45, 46, 47, 89, 94, 93, 92, 87, करजत तालुका के खुरंगेवाडी ग्राम में गट सं. 38, 24, 28, सड़क, 223, 168, 169, 170, 171, 172, 173, 174, 175, 176, 177, 178, 216, 217, 218, 219, 214, 207, नाला, 201 के चारों ओर (दक्षिणावर्त्त) है।
12	पारिस्थितिकी संवेदी जोन करजत तालुका के मिराजगांव ग्राम में गट सं. 346, 348, 351, 352, 355, 356/2, 356/1, 403, 359/2, 359/1, 366/1, 366/2, 366/3, 366/4, 366/5, 365, 364, 363, गौथान, 324, 323, 328, 333, 334, 337, 338, 341, 342, करजत तालुका के बभुलगांव खालसा ग्राम में गट सं. 123, नाला, 115, 116, 117, 118, 93, 96/1, 96/2, 113/1, 113/2, 112, 101, 100, 77, 79, 78, 88, 79, 87, 84/1, 84/2, 85/2, 85/3, करजत तालुका के तकली खंडेश्वरी ग्राम में गट सं. 188, 187, 186, 184, करजत तालुका के चिंचोली कलदत ग्राम में गट सं. 436, 437, 438, नाला, 448, 449, 450, 451, 457, 456, 508, 510, 511, सड़क, 358, 357, 360, 361, 367, नाला, 401, 402, 403, 404, 405, 414, 417, 418, 428, 423, 419, 407, 410, 409, 396, 394, 393, 386, 385, 384, सड़क, 328, सड़क, 318, 314, 315, करजत तालुका के सुपे ग्राम में गट सं. 91, 90, 89, 88, 87, 93, 85, 84, 81, सड़क, 251, सड़क, 9, 8, सड़क, 18, 22, 25, 26, 27, 30, नाला, 37, 38, 40, नाला, 97, 86, 285, 284, 283, सड़क, करजत तालुका के बलवद ग्राम में गट सं. 94, 95, 96, 97, 87, 86, 75, 76, 77, 65, 64, 45, 56, 59, 60, 61, करजत तालुका के चंदे खुर्द ग्राम में गट सं. 42, 41, 34, 37, 35, 36, 26, सड़क, 18, 22, करजत तालुका के थिटेवाडी ग्राम में गट सं. 101, 102, 103, 104, 107, 108, 80, 78, 77, 76, सड़क, 46, 44, 43, 42, 38/3 और करजत तालुका के दिकसल ग्राम में गट सं. 114, 115, 117, नाला, 110, 109, 108, 107, 104, 102, 101, सड़क, 97, 98, 93, 94, 85, 80, सड़क, 76, 74, 52, 44, 43, सड़क, 42, 41, 40, 46, सड़क, 6, 7, 8, 9, सड़क, 284, 278, 289, 287, सड़क, 257, 256, 288, सड़क, 254, 253, 249, 248, 247, 245 के चारों ओर (दक्षिणावर्त्त) है।
13	पारिस्थितिकी संवेदी जोन करजत तालुका के गोयकरवाडी ग्राम में पूर्व में गट सं. 52, 51, 40, 49, 39, सड़क, 15, 17, 6, 8, 9, 3, सड़क, 168, 1, 244, 243, 237, 236, 235, 234, 233 के चारों ओर (दक्षिणावर्त्त) है। पारिस्थितिकी संवेदी जोन के चारों ओर करजत तालुका के चिंचोली कलदत ग्राम में दक्षिण, पश्चिम एवं उत्तर में गट सं. 108, 109, 110, 111, 113, 100, सड़क, 149, 150, 151, 152, 153, 154, 155, 156, सड़क, 97, 95, 92, 91, नाला, गट सं. 84, 78, 51, 57, 58, 63 है।
14	पारिस्थितिकी संवेदी जोन के करजत तालुका के तकली खंडेश्वरी ग्राम में उत्तर में गट सं. 79, 64, 65, 53, 51,



	<p>नाला, 47, 48 के चारों ओर (दक्षिणावर्त्त) है। करजत तालुका के पटेगांव की ग्राम सीमा में दक्षिण से घिरा हुआ है। करजत तालुका के पटेगांव ग्राम में पूर्व में गट सं. 183, 182, 173, 169 से घिरा हुआ है। करजत तालुका के तकली खंडेश्वरी ग्राम में दक्षिण में गट सं. 69, 70 एवं करजत तालुका के खंडले में गट सं. 22, 30, 32, 33, 34, 9, 11, 12, 6, 5, 4, 2, 1, 127, 131, 132, 121, 122, करजत तालुका के गोयकरवाडी ग्राम में उत्तर पश्चिम में गट सं. 117, 112, 109, 108, 100, 93, 86, 94, 78, 77, 76, 73, 72, 70, 69, 68, 67, 66 से घिरा हुआ है।</p>
15	<p>पारिस्थितिकी संवेदी जोन करजत तालुका के खंडले ग्राम में उत्तर से गट सं. 77/बी, 78, 76, 75, 73, 72, 91, 69, 68, 65, 64, 60, 59, 58, 51, 57, 56, 51, 50, 47, 45, करजत तालुका के पटेगांव ग्राम में गट सं. 145, सड़क, 142, करजत तालुका के हंडलवाडी ग्राम में गट सं. 55, 56, 58/1, 58/2, 59/1, 62/3, 63/2, 65/1, 64/1, करजत तालुका के पटेगांव ग्राम में गट सं. 141, 140, 139, 138, 135, 134, 130, 131, 125, 124, 122, 123, 118, 112, 105, 106, 99, 88, 87, 81, 87, 81, 82, 83, 74, 68, 69, 71, करजत तालुका के पटेवाडी ग्राम में गट सं. 58/3, 58/2, 58/1, 55, 53, 52/2, 50, 49, 461, 47, सड़क, 34, 35, 37, 41, 43, सड़क, 2, 4, 8, 17, 18, 20, 19, करजत तालुका के हंडलवाडी ग्राम में गट सं. 11/1, 7/5, 7/4, 7/3, 6/5, 15, 6/9, 5/2, 16/1, 2/2, 16/2, 17/1, 18/1, 18/2, सड़क, 69/2/ बी, 20/2, सड़क, 26/1, 26/5, 27/1, 27/2, 27/3, 27/4, 27/5, 29/1, 30/1, सड़क, 17/4, 17/5, सड़क, 32/2, 32/3, 33/4, सड़क, करजत तालुका के पटेवाडी ग्राम में गट सं. 13, 12, सड़क, 278/3, 280/1, 281, 282, 267, 266/1, 269/1/ए, 269/1/बी, 269/2/ए, 270/2/बी, 271/2, सड़क, 257, 246/1, 248/4, 249/2, 249/1, 256, 255/1, 251/1, 251/2, 253/1, 253/2, 252/2, सड़क, 174/1, 175/1, 179/1, 179/2, 179/3, 192, 193/1, 193/2, 206, सड़क, 237/3, 237/2, 238/2, 238/3, 235/6, 235/1, 235/2, 235/3, 235/4, 235/5, 234, करजत तालुका के कोरेगांव ग्राम में गट सं. 493, 1345, 1346, 1347, 1348, 1349, 1351, 1338, 1339, 1340, 1336, 1335, 1334, 1333, 1332, 1331, 1330, 1328, 1321, 1320, सड़क, 1073, सड़क, 1075, 1079, 1080, 1082, 1086, 1089, 1088, 1094, 1095, 1108, 1109, नाला, 1107, 1105, 1115, 1116, सड़क, 1055, 1059, 1060, 1043, 1042, 1039, 1038, 1037, 1035, सड़क, करजत तालुका के हंडलवाडी ग्राम में गट सं. 41, 47, 49, करजत तालुका के कपरेवाडी ग्राम में गट सं. 10, 11, 12, 6, 124, 121, 123, 125, 128, 15, 16, नाला, 18, गौथान, सड़क, 99, सड़क, 100, 104, 109, 110 और करजत तालुका के करजत ग्राम में गट सं. 1313, 1315, 1316, 1327, 1351, 1352, 1309, 1300, 1295, 1292, 1277, 1276, 1275, 1279, 1281, 1282, 1272 के चारों ओर (दक्षिणावर्त्त) है।</p>
16	<p>पारिस्थितिकी संवेदी जोन के रेहकुरी ग्राम में उत्तर कोण में गट सं. 42, 44/2, 48/4, 49/1, 49/2, 49/3, 49/4, 39/3, 39/4, 50, 37, 35, 32, 28, सड़क, 5, 4, 167, 166, 168, सड़क, 170, 181/4, 180, 179, 174, सड़क, 109, 108, 113, 123, नाला, 126, 146, 144, 143 के चारों ओर (दक्षिणावर्त्त) है। करजत तालुका के जोगेश्वरीवाडी ग्राम में पूर्व में गट सं. 289, 268, 287, 281, 276, 275, 208, 198/ए, 198/बी, 195, 193, 184, 183, 182, 181, 220, 221, 222, 223, 224, 225, 226, 227, सड़क, 229, 218 से घिरा हुआ है। करजत तालुका के बरगेवाडी ग्राम में गट सं. 38, 37, 36, 34, 23, 33, 32, 31, नाला, 149, 148, 147, सड़क, 137 से घिरा हुआ है। करजत तालुका के वडगांव तनपुरे ग्राम में गट सं. 56, 54, 51, 50, 49, 37, 36, 57, 58, 59, नाला, 63, 68, 66, 67, 69, 102, 101, 100, 110, 111, 109, 112, सड़क, 150, 152, 198, 197, 201, 196, 221, 219, नाला, 7, 29, 8, 28, 27, 26, 25, 20, 19, 18, 21, 10, 12, 11, 6, सड़क, 435, सड़क, 335, 386, सड़क, 432, 433, 421, 423, 424, 425, 426 से घिरा हुआ है। करजत तालुका के रेहकुरी ग्राम में उत्तर पश्चिम</p>

	गट सं. 15, 20, 19, 18 से घिरा हुआ है। करजत तालुका के नंदगांव ग्राम में गट सं. 29, 28, 27, 26, 25, 24, 23, 22, 21, 20, 19, 12, 6, 4, सड़क, 484, 483, 282, 482, 479 से घिरा हुआ है।
17	पारिस्थितिकी संवेदी जोन बीड जिला, बीड तालुका के सपडगांव ग्राम में गट सं. 276, 306, 304 सड़क, तालुका बीड की दिग्धी ग्राम में दक्षिण पूर्व गट सं. 86, 84, 83, 82, 80 के चारों ओर (दक्षिणावर्त्त) है। दक्षिण और पश्चिम के बीड तालुका के सपडगांव ग्राम में उत्तर पूर्व गट सं. 252, नाला, 258, 263, 264, 266, 251/ए, 258 नाला, 268, 269, 244, सड़क, 242, 241, 240, 239, 281, 278 की बीड जिला सीमा है।
18	पारिस्थितिकी संवेदी जोन उत्तर में गट सं. 136, 135, 157, 156, 160, सड़क 125, 124, 123 और बीड जिला, बीड तालुका के कपडगांव ग्राम में पूर्व में गट सं. 118, 119, 114, 113, बीड जिला, करमाला तालुका के सोलापुर ग्राम में गट सं. 139, 138, 137, 136, 114, 113, 112, 111, 108, 107, 106, 98, 97, 96, 96, 95, 92, 91 के चारों ओर (दक्षिणावर्त्त) है। दक्षिण के चारों ओर करजत तालुका के जलकेवाडी ग्राम में पश्चिम में गट सं. 128, 126, 87, 88, 89, 90, 85, 84, 83, 82, 81, 80, 78, 77, 76, 75 से घिरा हुआ है।
19	पारिस्थितिकी संवेदी जोन सोलापुर जिला के करमाला तालुका के खडकी ग्राम में उत्तर में गट सं. 98, 96, 99, सड़क, 107, 109, 103, 112, सड़क, नाला, 145, 143, 134, नाला, 137, 138/ए, सड़क 70, सड़क, 59, 58, 52, 27, 26, 29, 34, 37, 43, 42 के चारों ओर (दक्षिणावर्त्त) है। पारिस्थितिकी संवेदी जोन के चारों ओर सोलापुर जिला के करमाला तालुका के अलजापुर ग्राम में पूर्व और दक्षिण गट सं. 156, 158, 157, 155, 156, नाला, 161, 162, 163, 164, सड़क, 103, नाला, 119, 120, 122, 123, 132, 131, 130, 135, सोलापुर जिला के करमाला तालुका के कमोने ग्राम में गट सं. 64, 65, 66, 71, 72, 59, 91, 92, 94, 75, 95, 96, 97, नाला, 98, 44, 55, 54, 43/2, 102, 111, 139, 107, 108, 109, 110, नाला 152, 142, 150, 148, 7, 9, 10, 11, सोलापुर जिला के करमाला तालुका के मंगी ग्राम में गट सं. 246, 245, 244, 227, 226, 225 है, पारिस्थितिकी संवेदी जोन के पश्चिम के चारों ओर सोलापुर जिला के करमाला तालुका के जटेगांव ग्राम में गट सं. 137, 132, 131, 130, 133, 129, 128, 127, 126, सड़क, 109, 110, 113, 104, 103, 102, नाला 117 है।
20	पारिस्थितिकी संवेदी जोन श्रीगोंद तालुका के बेलवंदीकोथर ग्राम में उत्तर में गट सं. 82, 83, 85, नाला, 88, 91, 90/2, 104, 103, 102, 97, 98, गौथान 8, 7, नाला, 59, 58, 63, 66, 67, 68, 71, 73, 75 के चारों ओर (दक्षिणावर्त्त) है, पारिस्थितिकी संवेदी जोन के चारों ओर श्रीगोंद तालुका के श्रीगोंद ग्राम में पूर्व दक्षिण पश्चिम गट सं. 1034, 1035, 1038, सड़क, 1049, 1039, 1058, सड़क, 1013, 1008, 1000, 997, 996, 995, 994, 986, 985, 971, 983, 980, 978, 976, 975, 974, 827, 828, 829, 819, 815, 816, नाला, 715, 716, 810, 721, 722, 724, 685, 802, 884, 780, 775, 771 है।
21	पारिस्थितिकी संवेदी जोन श्रीगोंद तालुका के अदलगांव ग्राम में पूर्व में गट सं. 24, 22, 459, नाला, 454, 462 455, 453 के चारों ओर (दक्षिणावर्त्त) है, पूर्व से दक्षिण, पश्चिम एवं उत्तर के चारों ओर श्रीगोंद तालुका के श्रीगोंद ग्राम में गट सं. 1324, 1322, 1320, 1317, नाला, 1206, 1209, 1235, 1226, नाला 1307 एवं 1308 है।
22	पारिस्थितिकी संवेदी जोन श्रीगोंद तालुका के देउलगांव ग्राम में उत्तर में गट सं. 43, 44, नाला, 45, 46, 50, 38, 320, 324, सड़क, 325, 327, 328, 318, 319, 309, 311, 292, 294, नाला, 258, 263, 264, 265, 278, 282 के चारों ओर है। पारिस्थितिकी संवेदी जोन के चारों ओर श्रीगोंद तालुका के गूगल वडगांव ग्राम में दक्षिण गट सं. 101, 102, सड़क, 103, 104, 105, 12, 113, 119, 121, 122, नाला, 131, 132, 79, 80, सड़क, 83, 84, श्रीगोंद तालुका के तंदली दुमाला ग्राम एवं श्रीगोंद तालुका के अदलगांव की ग्राम सीमा में पूर्व गट सं. 441, 439, 428, 429, 416, 417, 418 और श्रीगोंद तालुका के बेलवंदीकोथल ग्राम में पश्चिम में गट सं. 230, 231, 232, सड़क, 215, 216, 217, 228 है।

23	<p>पारिस्थितिकी संवेदी जोन श्रीगोंदा तालुका के तंदली दुमाला ग्राम में उत्तर में गट सं. 331, 330, 329, 328, 332, 322, 316, 312, 318, 317, 306, 307, 308, 299, सड़क, 174, 175, 176, 172/बी, 169, 170, 171, 180, 189, 184, 191, 192, 179, 213, 211, 210, 197, 198, 209, 202, सड़क, 56, 54, सड़क, 50, 51, 67, 66, 65, 63, 71, 69, 497, 76, 75, 78/ए, 78/बी, 84, 86, 90, 91, 94, 117, 116, 115, 114, 113, 121, 122, 123, 133, 135, 136, 149, 148, 147, 146, 145, सड़क, करजत तालुका के भोसे ग्राम में गट सं. 310, 305, 306, 307, 308, 269, 282, 288, 289, 302, 290, 287, 292, 293, 294, 300, श्रीगोंदा तालुका भवदी ग्राम में गट सं. 174, 175, 180, 176, 177, /1, करजत तालुका के रुईगवहन ग्राम में गट सं. 26, 25, 23, 20, सड़क, 7/2, 7/3, 8/2, 10, 4, 2/3, 210, 198, 195, 188, 184, सड़क, 175, 172, 158, 159, 161, 152, 153, 143, 138, 139, 135, 115, 116, 132, 131, 126, 127, श्रीगोंदा तालुका के हीरादगांव ग्राम में गट सं. 311, 307, 308, श्रीगोंदा तालुका के कोकनगांव ग्राम में गट सं. 65, 66, 68, 67, 59, 56, 41, 42/2, 38, 35, 34, 33, 32, 33, 30, 27, 15, 16, 21, , 22, 24, श्रीगोंदा तालुका के भवदी ग्राम में गट सं. 40, 42, 45, 46, 47, 49, 50, 51, सड़क, 52, 26, 27, 30, 22, 20, 23, 7, 8, सड़क, 195, 194, नाला, 158, 159, 155, 161, 140, 152, 144, 135, 133, नाला, 126, 125, 124, नाला, 120, 118, 116, 109, 110, 111, 112, 106, श्रीगोंदा तालुका के कोकनगांव ग्राम में गट सं. 233/3, 239, 240, 244, 246, 247, 248, 232, 249, 228, सड़क, 227, 220, 219, 218, 217, 213/बी, 2/2/बी, 2/2/1, 211, 203, 204, सड़क, 196, 205, श्रीगोंदा तालुका के अधलगांव ग्राम में गट सं. 359, 356, 357, 352, 353, सड़क, 377, 395, 396, 397, सड़क, 342, 334, 345, 346, 341, सड़क, 340, 335, 322, 321, 320, 319, 282, 281, 280, 278, 276, 274, श्रीगोंदा तालुका के दोकेवाडी ग्राम में गट सं. 181, 197, 196, 189, 190, 200, सड़क, 36, 35, 34, 30, 19, 28, 27, सड़क, 17, 16, 6, 7, 14 और श्रीगोंदा तालुका के सवंतवाडी ग्राम में गट सं. 59, 58, 57, 49, 48, 43 के चारों ओर है।</p>
24	<p>पारिस्थितिकी संवेदी जोन श्रीगोंदा तालुका के शिंदे ग्राम में उत्तर, पूर्व और दक्षिण के नाला की गट सं. 146, 150, 143, नाला, 142, 140, 131, नाला, 119, 118, 117, 122, 115, 114 एवं श्रीगोंदा तालुका के रुईगवहन ग्राम में पश्चिम गट सं. 85, 83, 77, 74, 72, 69, 67, 60, 61 के चारों ओर (दक्षिणावर्त्त) है।</p>
25	<p>पारिस्थितिकी संवेदी जोन श्रीगोंदा तालुका के शिंदे ग्राम में नाला से गट सं. 489, 508, 511, 512, 513, 516, 517, 528, 433, 432, 431, 533, 535, 540, 539, 543, 545, 573, 572, 581, 589, 598, 605, सड़क, 40, 42, 38/2, 38/1, 34, 30 29, 25, 26, 27, 619 टीओ 626, 631, 630, 634, 639, 641, 643 से 646 के चारों ओर (दक्षिणावर्त्त) है।</p>
26	<p>पारिस्थितिकी संवेदी जोन करजत तालुका के रुईगवहन ग्राम में उत्तर पश्चिम से गट सं. 108, 107, सड़क, 100, 98, 99, सड़क, 94, करजत तालुका के कोपरवी ग्राम में गट सं. 281, 282 टीओ 289, 299, 298, 297, 304, 388, 376, 375, 374, 501 सड़क, 316, 319, 320, 267, 266, 263, 262, 245, 247, 249, 250, 251, 252, करजत तालुका के कोपरवी ग्राम में गट सं. 231, 225, 226, 218, 219, 220, 214, 212, 211, 210, 207, 205, 203, 202, 201, 198, 195, 196, नाला, 347, सड़क, 94, 95, 96, 97, 98, 140, 141, 142, 143, 122, 117, 130, 109 से 112, 105, 106 सड़क, 66, 59, 60, 61, 36, 37, 38, 52, 51, 50, 49, करजत तालुका के सूपेकरवाडी ग्राम में गट सं. 26, 12, 14, 15, 17, 8, 9, 305, 306, 307, 300, 309, 320, 298, 295, 294, 297, 282, 283, 284, 287, 288, करजत तालुका के कुलधरन में गट सं. 78, 980, 981, 982, 77, 989, सड़क 988, 987, 986, 996, 998, 994, 995, 999, 1000, 367, 943, 944, 945, सड़क 927, 803, 922, 916, 959, 956,</p>

	953, 954, 955, 958, 969, 960, 961, 903, 901, 892, 893, 894, 888, 887, करजत तालुका के रकशास्वडी खुर्द में गट सं. 121, 115, सड़क 90, 91, 62, 105, 104, 103, 102, 95, 77, 81, 74, 67, 68 और श्रीगोंदा तालुका के हीरादगांव में गट सं. 390, 389, 375, 376, 373 के चारों ओर (दक्षिणावर्त्त) है।
27	पारिस्थितिकी संवेदी जोन श्रीगोंदा तालुका के हीरादगांव ग्राम में उत्तर पूर्व कोण से गट सं. 333, 332, 331, 328/1, 329, 328/2, 327, 326, 323, 340, 342, 351, 318, 354, 353, सड़क, 404, 406, 409, 408, 400, 395, 396, 392 और श्रीगोंदा तालुका के रकशावाडी ख. ग्राम में गट सं. 57, 56, 51, सड़क, 50, 48, 40, 39, 87, 36, 31, 32, 28, 143, 137, 138, 141, 139, 134, 133, 142, 153, 151, 173, 10, 13, 14, 4, 3, 411, श्रीगोंदा तालुका के चंदगांव ग्राम में गट सं. 293, 417, 413, 289/बी, 287, 288, 283 एवं श्रीगोंदा तालुका के हीरादगांव ग्राम में गट सं. 476, 475, 474, 472, 433, 432, 434, 222, 225, 227, 228, 230, 233, 237, 238 के चारों ओर (दक्षिणावर्त्त) है।
28	पारिस्थितिकी संवेदी जोन श्रीगोंदा तालुका के चंदगांव ग्राम में सड़क के उत्तर से गट सं. 317, 315, 31, 313, 321, 322, 324, 364, 363, 359, 358, 355, सड़क 337, 338, 349, 348, 345, 344, 342, करजत तालुका के रकशास्वाडी खुर्द ग्राम में गट सं. 407, सड़क 294, 297, 300, 318, 321, 24, 382, 386, 387, 377, 379, 380, 327, 328, 330, 336, 347, 346, 345, 354, करजत तालुका के रकशास्वाडी बुदरुक ग्राम में गट सं. 325, 305, 302, 297, 309, 308, 307, 314, 315, 321, 319, 328 से 330, 332 से 338, 342, 345, सड़क 390, 386, 345, 384, 383, 380, 379, 378, 377, 372, 371, 368, सड़क 365, 384, 383, 380 सड़क 355, सड़क 134, 137, 138, 140 से 145, करजत तालुका के बलवंदी ग्राम में गट सं. 67, 68, 76, 77, 73 सड़क 80, 114, 113, 112, 111 सड़क 60, 56, 50, 48, 40, 41, 37, 36, सड़क 17, 15, 5, 4, 98, 99, 102, 103, 92, 105, 106, 80, 83, वी.बी., करजत तालुका के तलवाडी ग्राम में गट सं. 213, सड़क 202, 201, 195, 197, 193, 188, 189, 181, 180, 145, 146, 141, 132, 133, 116, 124, 119, करजत तालुका के बरदगांव सूदरीक ग्राम में गट सं. 570, 522, 521, 523, 518, 517, 510, 507, 508, 504, 535, 490, 491, 492, 493, 494, 497 से 500, 409, 415, 416, 417, 418, 430, 432, 440, 438, 439, सड़क 390, 389, 388, 387, 386, 385, 384, 383, 349, 363, 372, 374, करजत तालुका के हीनगनगांव ग्राम में गट सं. 29, 16, 66, से 75, 33, 34, 37, 38, 40, 42, 44, 45, 48, करजत तालुका के जलालपुर ग्राम में गट सं. 203, 228, 199, 195, 196, 129, 193, 183, 190, 184, 188, सड़क 530, 526, 515, 524, 523, सड़क 512, 513, 510, श्रीगोंदा तालुका के शेडगांव ग्राम में गट सं. 503, 510, 509, 511, 512, 499, 403/1, 498, 499, 403/2, 401, 393, 392, 391, 387, 386, 389, 383, 365/बी, सड़क 373, 372, 371, 370, 366, सड़क 362, 364, 361, 140/8, 149, करजत तालुका के तजू ग्राम में गट सं. 128, 127, 126, 125, 123, 122, 121, 118, 117, 116, 84, 83, 103, 102, 99, 97, 96, 91, 94, 93, 92, 5, 7, सड़क, 20, 21, 22, 23, 24, 26, 28, 30, नाला, 179, 260, 151, 152, 153, 154, 144, 139, 141, 140, 138, नाला, करजत तालुका के रकशास्वाडी बुदरुक ग्राम में गट सं. 176, 185, 202, सड़क, 193, 194, 195, 196, 197, 198, 199, 200, 201, नाला, 272, 273, 274, 275, 276, 278, 279, 283, 288, 287, श्रीगोंदा तालुका के शेडगांव ग्राम में गट सं. 140/2, 141, 142, 138, 135, 131, 127, 126, 125, 121 सड़क 172, 108, 107, 106 और श्रीगोंदा तालुका के तकली कदेवलीत ग्राम में गट सं. 28, 29, 40, 37, 38, 39, 44, 62, सड़क, 60, 59, 46, 50, 49, 48, सड़क, 4/सी/1, सड़क, 4/ए, सड़क के चारों ओर (दक्षिणावर्त्त) है।
29	पारिस्थितिकी संवेदी जोन करजत तालुका के जलालपुर ग्राम में उत्तर से गट सं. 247, नाला, 164, 245, 223, 217, 219, 220, करजत तालुका के भम्बोरे ग्राम में गट सं. 594, 593, 600, 588, सड़क, 550, 452, 451, 448, 446, 444, करजत तालुका के भम्बोरे ग्राम में गट सं. 627, 623, 650, सड़क, 531, 526, 525, 535,

	538, 542, 537, 476, 474, 473, 425, 429, 430, 459, 456, 455, सड़क, 550 के चारों ओर (दक्षिणावर्त्त) है।
30	पारिस्थितिकी संवेदी जोन करजत तालुका के बरदगांव सुदरीक ग्राम में उत्तर से गट सं. 327, नाला, 337, 308, 309, 323, 324, 320, 258, 250, 251, 245, नाला, 147, 144 के चारों ओर (दक्षिणावर्त्त) है। पारिस्थितिकी संवेदी जोन के चारों ओर करजत तालुका के गणेशवाडी ग्राम में पूर्व एवं दक्षिण गट सं. 166, 165, 164, 163, 154, 153, 176, 177, 360 से 354, 355, 179, 181, 182, 183, 189, 180, 198, 197, 205 है। पारिस्थितिकी संवेदी जोन के चारों ओर करजत तालुका के भम्बोरे ग्राम में गट सं. 48, 41, 35, सड़क, 33, 16/1, सड़क, 696, 695, 694, 691, 688, 685, 682, 681, 680, 677, 675, नाला है।
31	पारिस्थितिकी संवेदी जोन करजत तालुका के येशवाडी ग्राम में उत्तर में 49, 48, 72, 80, 92/1, 92/7 से 92/16, 92/19, 92/20, 94, 97, 99, 109, नाला, 103 से 108, 101, 102, 1, 36, 35, 28, 27, 29, करजत तालुका के रशीन ग्राम में गट सं. 516, 517, 515, 951, 950, 518, 521, 518, 519, 530, 527, 530, 526, 569, 558, 557, 538, 537, 536, 539, 544, 554, , 549, 548, 638, 645, 641 और पारिस्थितिकी संवेदी जोन के पूर्व, दक्षिण और पश्चिम बींद की गट सं. 224, 223, 238, 220, 219, 217, 215, 214, 213, 201, 206, 208, सड़क, 184, 183, 181-176 के चारों ओर (दक्षिणावर्त्त) है।
32	पारिस्थितिकी संवेदी जोन करजत तालुका के अखोनी ग्राम में उत्तर, पूर्व और दक्षिण नाला में गट सं. 346/6, 159, 164, 182, 186, 185, 198, 335, 334, 330, 325, 326, 327 और 322, करजत तालुका के बय्यासेवाडी ग्राम में पारिस्थितिकी संवेदी जोन बीड के पश्चिम गट सं. 36, 38, 39, 40, 41, 42, 44, 45, 48, 49, 50, नाला, 24, 23, 14, 18 और 17 के चारों ओर (दक्षिणावर्त्त) है।
33	पारिस्थितिकी संवेदी जोन करजत तालुका के कुलधरन ग्राम में नाला के उत्तर में गट सं. 783, 781, 780, 777, 748, 747, 749, 750, 751, 740, 741, 742 के चारों ओर (दक्षिणावर्त्त) है। पारिस्थितिकी संवेदी जोन के पूर्व, दक्षिण एवं पश्चिम के चारों ओर करजत तालुका के धलवाडी ग्राम में गट सं. 63, 64, 66, 56, 55, 53, 51, 52, 49, 48, 47, 46, 45, 41, 40, 39, 38, 31, 34, 29, 18, सड़क, 460, 459, 458, 457, 454, 455, सड़क, 450, 449, 435, 434, 429 है।
34	पारिस्थितिकी संवेदी जोन करजत तालुका के कुलधरन ग्राम में उत्तर एवं पश्चिम पूर्व गट सं. 719, 705, 709, 710, 711, 712, 713, 695, 696, सड़क, 596, 597, 598, 599, 559, 560, 591, 588, 586, 585, 584, 570, 571, 572, 573, 574, 575, 576, 577, 578, 579 के चारों ओर (दक्षिणावर्त्त) है। दक्षिण के चारों ओर करजत तालुका के पीम्पलवाडी ग्राम में गट सं. 138, 134, 135, सड़क, 56, 45, 46, 47, 48, 49 है। दक्षिण पश्चिम के चारों ओर करजत तालुका के धलवाडी ग्राम में गट सं. 100, 101, 96, 98, 81, 82, 83, 84, 77 है।
35	पारिस्थितिकी संवेदी जोन करजत तालुका के दूरगांव ग्राम में उत्तर से गट सं. 561, 38, 39, 40, 42, 33, 31, 27, 25, सड़क, 580, 581, 582, 583, 577, 574, 176, 585, 584, 598, 597, 595, 594, 593, 603, 610, नाला, 617, 642, 641, 640, 636, 492, 501, 502, 505, 507, करजत तालुका के पीम्पलवाडी ग्राम में गट सं. 453, 452, 451, 456, 567, 458, 459, 460, 396, सड़क, 370, 371, 373, 372, 369, 335, 357, 358, 359, 361, नाला, गट सं. 299, 300, 297, 295, 294, 293, 292, 262, 261, 260, 259, 258, 255, 256, 257, 172, 194, 176, 185, 184, 190, 191, 202, 203, 204, 211, 213, 214, नाला, 219, 220, 221, 233, 217 एवं करजत तालुका कुलधरन ग्राम में गट सं. 476, 478, 479, 480, 471, 470, 467, 449, 446, 445, 440, 439, 432, 433, 436 के चारों ओर

	(दक्षिणावर्त्त) है।
36	पारिस्थितिकी संवेदी जोन करजत तालुका के थेरवाडी ग्राम में उत्तर और पूर्व में गट सं. 155, 161, 160, 168, 69, 180, 178, 191, 190, 208, 207, 206, 202, 201, 200, 199, 198, नाला, 74, 132, 135, 65 के चारों ओर (दक्षिणावर्त्त) है। दक्षिण के चारों ओर करजत तालुका के तोरकदवाडी ग्राम में गट सं. 110, 108, 111, 98, 99, 100, 101, 102, 104, 103, 96, 97, 95, 88, 89, 90, 83, नाला, 82, 79, 78, नाला, 74, 75, सड़क, 72 है। पूर्व के चारों ओर करजत तालुका के पीम्पलवाडी ग्राम में नाला गट सं. 478, सड़क, 469, 465, 464 है और पारिस्थितिकी संवेदी जोन के उत्तर, पूर्व के चारों ओर करजत तालुका के दूरगांव ग्राम में गट सं. 488, नाला, 484, 483, 482, 481 480, 479, 477 है।
37	पारिस्थितिकी संवेदी जोन करजत तालुका के कोलवाडी ग्राम में उत्तर, पूर्व और दक्षिण में गट सं. 91, 90, सड़क, 100, 101, 102, 105, 109, सड़क, 115, 136, 141, 140, 155, सड़क, 81, 71, 74, 73, 65, 50, 49, 48, 52, 53, नाला के चारों ओर (दक्षिणावर्त्त) है। पारिस्थितिकी संवेदी जोन के चारों ओर करजत तालुका के थेरवाडी ग्राम में पश्चिम गट सं. 545, 550, 551, सड़क, 443, 470, 471, 472, 473, 538, 537, 534, नाला, 532 है।
38	पारिस्थितिकी संवेदी जोन करजत तालुका के कुम्भेफल ग्राम में उत्तर से गट सं. 161, 162, 170, 156, 158, सड़क, 141, 143, 142, करजत तालुका के कोरेगांव ग्राम में गट सं. 287, 288, 289, 290, 291, 292, 304, 308, 310, 311, 317, 316, 315, 263, 270, 276, 257, करजत तालुका के अलसुंदे ग्राम में गट सं. 680, 681, सड़क, 700, 702, 703, 704, 705, 728, 733, 740, 741, सड़क 746, 646, 64, 649, 660, 661, 659, 633, 632, सड़क, 601, 604, 598, सड़क, 592, 585, सड़क, 568, 567, 569, 587, 588, 163, 164, 165, 338, 339, 533, 532, 529, 512, 513, 514, 515, 516, 517, 518, 526, 527, 543, 544, 554, 546, 524, 522, 520, 509, 500, 598, 597, 595, 340, 341, सड़क, 420, 419, 418, 416, 412, 413, 414, 427, 490, 491/3, 474, 490, 450, 451, 452, 453, 454, 455, 449, 443/1, 386, 387, 388, 384, 383, 374, 373, 371, 369, 368, 325, 324, 323, 315, 316, 300, सड़क, 295/1, 288, 289, 291, करजत तालुका के नीम्बे ग्राम में गट सं. 170, 179, 168, 167, 166, 151, 156, 103, 104, 148, 109, 112, 113, 115, 116, 91, 89, सड़क, 71, 78, 79, करजत तालुका के अम्बी जलगांव ग्राम में गट सं. 154, 148, 151, 142, 136, सड़क, 133, 131, 130, 127, 116, 112, करजत तालुका के शेरगुडवाडी ग्राम में गट सं. 117, 118, 119, 111, 112, 113, करजत तालुका के दोम्बलवाडी ग्राम में गट सं. 134, 143, 144, 145, 131, 127, 128, 129, 130, 123, सड़क, 114 से 118, 110/5, 110/2, 111/4, 94, 91, सड़क, 90, 67 से 69, 57, 56, 37 सड़क, 53, 52, 50, 33, 31, 8, 9, 10, 11, 218, 219, सड़क 213, 214, 215, 207/4, 207/3, करमाला तालुका के मोरवाड ग्राम में गट सं. 411, 412, 415, 414, 416, 406, 418, 405, 398, 397, सड़क, 314 से 354, 349, 372, 374, 375, 373, 318, 293, 292, सड़क, 430, 1, 428, सड़क, 431, 139, 136, 135, 142, 155, करमाला तालुका के वीत ग्राम में गट सं. 783, 784, सड़क, 743, 742-ए, 744, 725, 724, 723, 722, 729, 730, 734, करमाला तालुका के विहल ग्राम में गट सं. 22, 15, 17, 167, सड़क 157, 152, करमाला तालुका के हुलागेवाडी ग्राम में गट सं. 68, 74, 61, 60, 59, 42, सड़क, 13, 21, 23, 20, 9, 10, 6, 5, 2, करमाला तालुका के गोरेवाडी ग्राम में गट सं. 36, 32, 33, 52, 53, 54, 30, 63, 65, सड़क, करमाला तालुका के कोटी ग्राम में गट सं. 368, सड़क, 364, 363, सड़क, 320, 321, 322, 333, 299, सड़क 286, 287, 241, करमाला तालुका के सवडी ग्राम में गट सं. 120, 121, सड़क, 100, 65, 58, 56, 72 से 76, 91, 92, करजत तालुका के चीलवाडी ग्राम में गट सं. 99, 102, 103, 95, 54, 60, 61, 63, 65, 66, सड़क

	20, 21, करजत तालुका के होलेवाडी ग्राम में गट सं. 200, 199, 198, 190, 191 टीओ 195, 196, 119, 118, 116, 112 से 116, 126, 125, 122, 196, 187, 150 से 161, 4, 3, सड़क 1, 374, 358, 24, 31, 352, 353, 357, करजत तालुका के देशमुखवाडी ग्राम में गट सं. 427, 425, 424, 423, 365 से 368, 362, सड़क 347, 348, 349, 344, सड़क 324, सड़क 222, 220, सड़क 218, 215, 214, सड़क 198, 199, 200, 201, 202, 203, 186, 171, 172, 163, 162, 161, 119 से 123, 117, 115, 112, 39 और करजत तालुका के बेनवाडी ग्राम में गट सं. 171, 161, 162, 160, 154, 155, 157, 139, 137, 135, 132, 133, 138, 121, 122, 113, 106, 105, 104, 100, 99, 95, 94, 92, 91, 90, 41 सड़क 22, सड़क, 426, 427, 437, 438, 439, 440, 415, 412, 411, 448, 449, 450, 401, 404 के चारों ओर (दक्षिणावर्त्त) है।
39	पारिस्थितिकी संवेदी जोन सोलापुर जिला के करमाला तालुका के रावगांव ग्राम में सड़क 1049 के उत्तर में गट सं. 1148, 1149, 1150, 1151, 1154, 1153, 1152, 1145, 1146, 1147, 1138, 1137, 1132, सड़क और 1049 के चारों ओर (दक्षिणावर्त्त) है। पारिस्थितिकी संवेदी जोन के चारों ओर करमाला तालुका के वंजरवाडी ग्राम और करमाला तालुका के मोरावाड और वीत की ग्राम सीमा में पूर्व और दक्षिण गट सं. 235, 236, 237, 238, 239, 231, 241, 242, नाला, 198, 199, 200, 201, 202, 203, 204, 221, 222, 223, 213, 214, 189, 218, 183, 179, 180, 182, 176, 184, नदी, 166, 165, 164, 167, 163, नदी, 131, 132, 134, नाला, 137 है। पारिस्थितिकी संवेदी जोन के चारों ओर करजत तालुका के म्हुलंगी ग्राम में पश्चिम गट सं. 12, 10, 7, 2, 395, 394 है।
40	पारिस्थितिकी संवेदी जोन करमाला तालुका के पीम्पलवाडी में उत्तर में गट सं. 120, 112, 111, 109, 108, 107, 104, 101, 138 सड़क 67, 66, 65, 64, सड़क, गौथान, 45, सड़क, 40, 38, करमाला तालुका के रोशेवाडी ग्राम में गट सं. 89, 114, 142, 136, 135, 132, 133, 147, 149, 150, सड़क, 2, 43, करमाला तालुका के करमाला ग्रामीण ग्राम में गट सं. 285, 284, 283, सड़क, 267, 253, 268, सड़क, 268, 247, 222, 268, वी.बी. पांडे, करमाला तालुका के देवलाली ग्राम में गट सं. 9, 8 सड़क, 313, सड़क, 141, 309, 310, 149, 150, 284, 282, 290, 292, 293, 294, 278, 289, 271, करमाला तालुका के वीत ग्राम में गट सं. 257, 255, 250, सड़क, 249, 248, 246, 247, 265, 241, 224, 221, 219, 208/बी, 208/ए, 198, 194, 195, 196, 416, 950, 183, 184 और करमाला तालुका के वंजरवाडी ग्राम में गट सं. 371, 372, 374, 373, 366, 342, 340, 339, 338, 337, 336, 324, 325, 326, 330 के चारों ओर (दक्षिणावर्त्त) है।
41	पारिस्थितिकी संवेदी जोन करमाला के पांडे ग्राम में उत्तर में गट सं. 98, 100, सड़क, नाला, 103, 89, 88, 80, 82 के चारों ओर (दक्षिणावर्त्त) है। पारिस्थितिकी संवेदी जोन के चारों ओर करमाला तालुका के गुलसदी ग्राम में पूर्व, दक्षिण और दक्षिण पश्चिम गट सं. 33, 35, नाला, 36, 15, 14, 42, नाला, 45, 46, नाला, 49, 72, 71, 64, नाला, 63, 62, 67, 3, 319, 90, नाला, 112, 114, 111, 115, 116, 110, सड़क, 250, 251, 252, 253, 270, 274, 273, 275, 282, 281, 285, 286, 287, 288, 299, 297, 295, सड़क, 305, 309, 308, सड़क है। पारिस्थितिकी संवेदी जोन के पश्चिम और उत्तर पश्चिम के करमाला तालुका के पांडे ग्राम में गट सं. 98, 100, सड़क और ग्राम सीमा और देवलाली से घिरा हुआ है।
42	पारिस्थितिकी संवेदी जोन करमाला तालुका के खडकवाडी ग्राम में उत्तर में गट सं. सड़क, 16, गौथान, 14, 13, 4, 5, 6, 7, सड़क 33, 34, सड़क, 40, 39, 38, 37, 42, करमाला तालुका के गुलसदी ग्राम में गट सं. 262, 227, 228, 225, सड़क, 224, 223, 229, 219, 212, 213, 214, 199, सड़क, 200, करमाला तालुका के कुमभेज ग्राम में गट सं. 533, 529, 531, वी. बी. सारबदोह, 558, 561, 566, 567, 577, 578, 579, 580, सड़क 27, करमाला तालुका के कोनधेज ग्राम में गट सं. 138, 87, 83 सड़क 81, 80, 93, 73,

	69, 63, करमाला तालुका के कोनधेज ग्राम में गट सं. 104, 97, सड़क 20, 19, 23, 100, 101, करमाला तालुका के कुमभेज ग्राम में गट सं. नाला, गट सं. 88, 87, 86, 85, 81, 67, 59, 60, 55, सड़क 38, 37, 16/2, 16/1, 1, सड़क 470 सड़क 606, 605, 603, 602, 601, सड़क 364, 390, 392, 394, 380, 377, 376, 375, 369, 368, 330, 329, 331, 338, 337 सड़क 266 सड़क 267, 276, 278, 303, 302, 308, 309, 310, 419, 420, 421 के चारों ओर (दक्षिणावर्त्त) है और करमाला तालुका के ज़ारे ग्राम में गट सं. 333, सड़क उत्तर पश्चिम के चारों ओर है।
43	पारिस्थितिकी संवेदी जोन करमाला तालुका के ज़ारे ग्राम में उत्तर में गट सं. 420, 417, 416, 408, 2, 413, 412, सड़क, 352 के चारों ओर (दक्षिणावर्त्त) है। पूर्व में पारिस्थितिकी संवेदी जोन के चारों ओर करमाला तालुका के कुमभेज ग्राम में पूर्व में गट सं. 293, 291, 289, 288, 287, 286, सड़क, 238 है। पारिस्थितिकी संवेदी जोन के दक्षिण और पश्चिम के चारों ओर करमाला तालुका के फोप्लाज ग्राम में गट सं. 36, 38, 45, 51 सड़क, 24, 15, 16, 17, 18 है।
44	पारिस्थितिकी संवेदी जोन करमाला तालुका के कुमभेज ग्राम में उत्तर, पूर्व और दक्षिण में गट सं. 232, 233, 227, 224, 225, सड़क, 209, 208, 211, 207, 206, 204, 185, 182, 181, 180, 173, 174, 175, 176, 153, 127, 130, नाला, 123, 109, 112, 113, 114, 115, 116, 117, 121, 133, 136, 137, 139, 217 के चारों ओर है, पारिस्थितिकी संवेदी जोन के पश्चिम के चारों ओर करमाला तालुका के जेउखडी की ग्राम सीमा है।
45	पारिस्थितिकी संवेदी जोन करमाला तालुका के वरकटने ग्राम में उत्तर में गट सं. 143, 148, 149, 150, 135, 136, 141, 137, 133, 125, 124, 123, 120, 119 और सड़क के चारों ओर (दक्षिणावर्त्त) है। पारिस्थितिकी संवेदी जोन के पूर्व, दक्षिण और पश्चिम के चारों ओर करमाला तालुका के निमभोरे ग्राम में गट सं. 189, सड़क, 203, 202, 201, 199, 198, सड़क, 177, 179, 180 भाग है।
46	पारिस्थितिकी संवेदी जोन करमाला तालुका के सडे ग्राम में उत्तर में गट सं. 555, 556, 550, 551, 552, 549, सड़क, 528, 526, 494, 489 के चारों ओर (दक्षिणावर्त्त) है। करमाला तालुका गोतवी ग्राम के गट सं. 389, 390, 333, 331, 332, 325, 337, 338, सड़क, 318, 315, 314, 313, 312, 310, 300, 266, 261, 255, 254, 525, 249, 248, 506, 534, 242, 528, 535, 512, 533, 531, 243, 244, 245, 237, 230, 229 और करमाला तालुका के केम ग्राम के गट सं. 595, 590, 589, 584, 583, 572, 571 के पूर्व से जोड़ती है। करमाला तालुका के मलवडी ग्राम के गट सं. 173, 171, 170, 169, 175, 176, सड़क, 131, 130, 129, 128, सड़क, 111, 110, 98, 91, 71, 65, 61 के दक्षिण से जोड़ती है। पारिस्थितिकी संवेदी जोन के पश्चिम और उत्तर पश्चिम के चारों ओर करमाला तालुका के निमभोरे ग्राम के गट सं. 87, 85, 82, 80, 78, 79, 76, 75, 61, 60, सड़क, 38, 39, 34, 31, 27, 24, 23 और करमाला तालुका के वरकटाने ग्राम के गट सं. 111, 113, 105, 106, 107, 95, 96, 92/जी है।
47	पारिस्थितिकी संवेदी जोन करमाला तालुका के भलवनी ग्राम के उत्तर में गट सं. 125, 124, 123, 122, 100, सड़क, 93, 94, 95, 89, 88, 87, 85, 73, 70, 69, 66, 67 के चारों ओर है। पारिस्थितिकी संवेदी जोन के चारों ओर करमाला तालुका के पनगारे ग्राम के पूर्व और दक्षिण पूर्व गट सं. नाला, 46, 45 और करमाला तालुका के वडशिवने ग्राम के गट सं. 186, 185, 184, 183, 180, 178, 175, 174, 173, 172, 170, 160, 163, 164 है। पारिस्थितिकी संवेदी जोन के चारों ओर करमाला तालुका के पनगारे ग्राम के दक्षिण और पश्चिम के गट सं. 88, 87, सड़क, 63, 62, नाला, 58, नाला, 11, 20, 21, 25, 26, 27, 28, 29 है।
48	पारिस्थितिकी संवेदी जोन करमाला तालुका के मलवडी ग्राम में उत्तर, पूर्व, दक्षिण और पश्चिम में गट सं. 49, 50, 51, 47, 17, 19, 20, 23, सड़क, 31, 29, 36 के चारों ओर (दक्षिणावर्त्त) है। पारिस्थितिकी संवेदी



	जोन के चारों ओर करमाला तालुका के निभोरे ग्राम में उत्तर पश्चिम गट सं. 93, 91, 89 है।
49	पारिस्थितिकी संवेदी जोन करमाला तालुका के मलवडी ग्राम के उत्तर से सड़क, गट सं. 313, 274, नाला, 314, 273, 272, 289, 290, सड़क, 296, 295, 298, 300, 301, 302, 303, 304, सड़क, 307, 308, सड़क और 309 के चारों ओर (दक्षिणावर्त) है।
50	पारिस्थितिकी संवेदी जोन करमाला तालुका के केम ग्राम में पूर्व से गट सं. 687, 686, 682, 681, 674, 675, 712, 714, 667, 665, 666, सड़क, 659, 660, 655, 661, सड़क, 524, 523, 522, सड़क, 519, 517, सड़क, 510, 512, 511, 513, सड़क, 539, 542, 540, 551, 552, 556, 555, 554, 559, 560, 565, 564, 562, सड़क, 606, 607, 599, 602, 600, 601, पथुरदी की ग्राम सीमा, 614, 236, 618, 620 और सड़क के चारों ओर (दक्षिणावर्त) है। पारिस्थितिकी संवेदी जोन के चारों ओर करमाला तालुका के पथुरदी ग्राम के उत्तर पूर्व गट सं. 238, 237, 236, 235, 234, 233 है।
51	पारिस्थितिकी संवेदी जोन सोलापुर जिला के मधा तालुका के भोगेवाडी ग्राम में उत्तर, पूर्व और दक्षिण के सड़क, गट सं. 22, 21, सड़क, 11, 10, सड़क, 182, 188, 184, 185, 200, 226, 235, 229, नाला, 235, 233 के चारों ओर (दक्षिणावर्त) है। पारिस्थितिकी संवेदी जोन के चारों ओर सोलापुर जिला के करमाला तालुका के केम ग्राम में पश्चिम में गट सं. 762, 761, 766, 738/ ए, 740, 757, 758, 756, 755, 754, 753, 752, 744, 748, 746, 747, 748, सड़क है।
52	पारिस्थितिकी संवेदी जोन सोलापुर जिला के मधा तालुका के रोपलेकवहे ग्राम में पश्चिम, उत्तर और पूर्व में गट सं. 460/d, सड़क, 468, 467, 525, 534, सड़क, 532, 531, 538, 539, 410, 442, 444, 443, 410, 411, 412, 414, 399, 400 और सोलापुर जिला के मधा तालुका के कभे ग्राम में दक्षिण में गट सं. 478, 479, 475, 476, 470, नाला, 449, 452, 450, 456, 457, 448, 465 टीओ 461 के चारों ओर (दक्षिणावर्त) है। पारिस्थितिकी संवेदी जोन के चारों ओर जखाले ग्राम के दक्षिण पश्चिम में गट सं. 19 एउड 18 है।
53	पारिस्थितिकी संवेदी जोन सोलापुर जिला के मधा तालुका के रोपलेकवहे ग्राम में उत्तर से गट सं. 285, 286, 287, 274, 275, 277, 269, 268, 267, 243, 253, 256, 259, 260, सड़क, 419, 386 एउड सड़क के चारों ओर (दक्षिणावर्त) है।
54	पारिस्थितिकी संवेदी जोन सोलापुर जिला के मधा तालुका भोगेवाडी ग्राम में उत्तर और उत्तर पूर्व कोण में गट सं. 222, 221, 220, 219, 216 और सोलापुर जिला के मधा तालुका के जखाले ग्राम में गट सं. 60, 61, 56, 57, 55, 53, 52, 50, 51, सड़क के चारों ओर (दक्षिणावर्त) है। पारिस्थितिकी संवेदी जोन के चारों ओर सोलापुर जिला के मधा तालुका के धवलस ग्राम में दक्षिण के गट सं. 4, 15, 1, 23, 299, 258, 256, 255, 254 है। पारिस्थितिकी संवेदी जोन के पूर्व के चारों ओर सोलापुर जिला के मधा तालुका के केम ग्राम में गट सं. 825, 826, 822, सड़क, 810 801, 805, 806 है।
55	पारिस्थितिकी संवेदी जोन के सोलापुर जिला के मधा तालुका के चोबे पिम्परी ग्राम में उत्तर, पूर्व और दक्षिण में गट सं. 283, 282, 278, 277, 276, 272, सड़क, 196, 202, 203, 206, 207, 210, 209, नाला के चारों ओर (दक्षिणावर्त) है। पारिस्थितिकी संवेदी जोन के चारों ओर सोलापुर जिला के मधा तालुका के धवलस ग्राम में पश्चिम के गट सं. 41, 40, 35, 34, 19, 18, 10 है।
56	पारिस्थितिकी संवेदी जोन सोलापुर जिला के मधा तालुका के पिम्पलखुटे ग्राम में पश्चिम, उत्तर और पूर्व के गट सं. 231, 232, 233, 244, 260, 262, 264 टीओ 271, 274, नाला, 290 टीओ 283, 212, 211, 186, 162, 164, 170, 171, 172, 174 के चारों ओर (दक्षिणावर्त) है। पारिस्थितिकी संवेदी जोन के चारों ओर सोलापुर जिला के करमाला तालुका के अम्बड ग्राम में दक्षिण गट सं. 17, 6, नाला, 163, 157, 148, 146, 128, 10, 11, 14 है।
57-ए	पारिस्थितिकी संवेदी जोन सीमा मधा तालुका के उपलावते ग्राम में उत्तर से गट सं. 109, 114, 116, 117, 120, 121, 122, 123, 127, 129, 135, 139, 140, 138, मधा तालुका के बदलेवाडी ग्राम

	में गट सं. 132, 131, 130, 127, 112, 114, 115, 117, 116, 144, 107, मधा तालुका के दहावली ग्राम में गट सं. 134, 133, सड़क, 135, 132, 130, 129, 128 मधा तालुका के उपलावते ग्राम में गट सं. 189, 188, सड़क, 186, 180, सड़क, 73, सड़क, 175, 176, 174, 173, 169 के चारों ओर (दक्षिणावर्त्त) है।
57-बी	पारिस्थितिकी संवेदी जोन मधा तालुका के धावलास ग्राम में उत्तर से गट सं. 109, 110, 102, 103, 104, 94, 91, 92, मधा तालुका के शेदशिंग ग्राम में गट सं. 50, 51, 45, 42, 43, सड़क, 29, 28, 27, 26, 60, 61, 63, 64, 66, 23, 19, 18, सड़क, 84, 87, 88, 91, 93, 92, 93, 83, 82, 99, 100, 103, 104, 105/ए, 105/बी, 107, 106, 111, वीआईएलएलएजीपू वीओयूडएआरy, मधा तालुका के पिम्पलनेर ग्राम में गट सं. 625, 622, 623, 617, मधा तालुका के शेदशिंग ग्राम में गट सं. 175, 189, 202, 203, 204, 205, 206, 210, 211, 170, 169, 161, 160, 159, 158, सड़क, 152, 150, 155, 156, 162, 309, 306, 305 मधा तालुका के नीमगांव ग्राम में गट सं. 66, सड़क, 69, 70, 61 और मधा तालुका के बदलेवाडी ग्राम में गट सं. 63, 38, 82, 40, 41, 43, 30, 22, 20, 19, 16, 15, 1, 137, 136 के चारों ओर (दक्षिणावर्त्त) है।
58	पारिस्थितिकी संवेदी जोन सोलापुर जिला के मधा तालुका के अम्बड ग्राम में उत्तर में गट सं. 68, 67, 65, 64, 63, 61, 60, 59, 58, 57, 56, 55 के चारों ओर (दक्षिणावर्त्त) है। पारिस्थितिकी संवेदी जोन के चारों ओर सोलापुर जिला के मधा तालुका के शिरलमधा ग्राम में पूर्व और दक्षिण गट सं. 237, 236, 214 टीओ 220, सड़क, 221, 224, सड़क, 197, 190, 189, 191, 192 है। पारिस्थितिकी संवेदी जोन के पश्चिम के चारों ओर सोलापुर जिला के मधा तालुका के पिम्पलनेर ग्राम में गट सं. 145, 142, 141, 140, 139, 138, 137, 638, 636, 641, 640, 629 है।
59	पारिस्थितिकी संवेदी जोन सोलापुर जिला मधा तालुका के पलवन ग्राम में उत्तर पूर्व कोण में गट सं. 141, 136, 113 टीओ 118, 109, 108, 107 के चारों ओर (दक्षिणावर्त्त) है। पूर्व, दक्षिण और दक्षिण पश्चिम के चारों ओर सोलापुर जिला के मधा तालुका के भुंजे ग्राम में गट सं. 30, 21, 23, 15, 14, 13, 8, 70, 73, 74, 75 टीओ 80, 86, है। पारिस्थितिकी संवेदी जोन के पश्चिम के चारों ओर सोलापुर जिला के मधा तालुका के सपटने तेमभुरनी ग्राम में गट सं. 156, 161, 156, 151, 150, 146, 148 है।
60	पारिस्थितिकी संवेदी जोन सोलापुर जिला के पिम्पलनेर ग्राम में उत्तर में गट सं. 172, 170, 162, 156, 155 और सोलापुर जिला के मधा तालुका के वनी मधा ग्राम में पूर्व गट सं. 303, 326, 328, सड़क, 285, 299, 297, 297, 292, 295 के चारों ओर (दक्षिणावर्त्त) है। पारिस्थितिकी संवेदी जोन के दक्षिण और पश्चिम के चारों ओर सोलापुर जिला के मधा तालुका के पलवन ग्राम में गट सं. 51, 46, 45, 37, 34, 14, 17, 10 है।
61	पारिस्थितिकी संवेदी जोन सोलापुर जिला के मधा तालुका के ओकुलगांव ग्राम में उत्तर से गट सं. 330, 325, 323, 320, 319, 335, सड़क, 306, 299, 301, 300, 294, 297, 293, 292, 291, 289, 288, 287, 284, सड़क, 254, 258, 256, 257, 258, 259, 260, सड़क, 236, 237, सोलापुर जिला के मधा तालुका के चिंचगांव ग्राम में गट सं. 102, 103, सोलापुर जिला के मधा तालुका के भोसरे ग्राम में गट सं. 133, 134, 113, 116, 115, 114, 112, सड़क, 108/5, 74, 68, 69, 70, सड़क, 36, सोलापुर जिला के मधा तालुका के कुरुदवाडी ग्राम में गट सं. 202, 191, 188, 187, सड़क, 146, सड़क, 141, सड़क और सोलापुर जिला के मधा तालुका के बुरलोनी ग्राम में गट सं. 273, सड़क, 279, 278, 277, 274, सड़क, 252, 255, 256, 257 के चारों ओर (दक्षिणावर्त्त) है।
62	पारिस्थितिकी संवेदी जोन सोलापुर जिला मधा तालुका के म्हासगांव ग्राम में उत्तर पूर्व कोण में गट सं. 606, 605, नाला और पूर्व गट सं. 599, 591, 590, 589 के चारों ओर (दक्षिणावर्त्त) है। पारिस्थितिकी संवेदी जोन के चारों ओर सोलापुर जिला के मधा तालुका के तेलवाडे ग्राम में दक्षिण, पश्चिम और उत्तर गट सं. 5, 6, 7, सोलापुर जिला के मधा

	तालुका के चिनगांव ग्राम में गट सं. 54, 61, 62, 63, 67 सड़क, नाला, 83, 92, 94, नाला, सड़क, 129, नाला, 160, सड़क, 7, 25, 27 से 38, 23, 20, 19, 14, 11, 12, 13 है।
63	पारिस्थितिकी संवेदी जोन सोलापुर जिला के मधा तालुका के तलवाडे ग्राम में पूर्व में गट सं. 515, 514, 490, 489, सड़क के चारों ओर (दक्षिणावर्त्त) है। पारिस्थितिकी संवेदी जोन के दक्षिण, पश्चिम और उत्तर के चारों ओर सोलापुर जिला के मधा तालुका के भोसरे ग्राम में गट सं. 203, 208, 209, सड़क, 210, 213, 225, 307, 306, 303, सड़क, 234, सड़क, 156 से 164, 166 से 179, 197, 189, 191 है।
64	पारिस्थितिकी संवेदी जोन मधा तालुका के लौल ग्राम में उत्तर और पूर्व में गट सं. 782, 781, 790, 794, 795, 796, 820, 815, 814, 813, 810, 806, 804, 803, 802, 744, 767, 768, 769, 773 और दक्षिण पूर्व के मधा तालुका के भेंड ग्राम में गट सं. 326, 303 के चारों ओर (दक्षिणावर्त्त) है। पारिस्थितिकी संवेदी जोन के चारों ओर सीमा के दक्षिण और पश्चिम के मधा तालुका के होले ख. ग्राम में गट सं. 116, 117, 118, 119, 120, 114, 121, 108, 107, 105, 104, 68, 49 और मधा तालुका के उजनीमधा ग्राम में गट सं. 156/बी, 163/ए, सड़क, 152/बी, 152/ए, 154, 151 है।
65	पारिस्थितिकी संवेदी जोन दक्षिण के भेंड की ग्राम सीमा, मधा तालुका के लौल ग्राम में उत्तर से गट सं. 708, सड़क, 712, सड़क, 716, 718, सड़क और पश्चिम के मधा तालुका के लौल ग्राम में गट सं. 761, 758, 757, 762, 750/डी, 750/बी, 750/ए, 744, 726, 727 के चारों ओर (दक्षिणावर्त्त) है।
66	पारिस्थितिकी संवेदी जोन सोलापुर जिला के मधा तालुका के होले खु. ग्राम में दक्षिण से उत्तर तक गट सं. 130, 133, 132, 141, 142, 144, 145, सड़क, 83, 90, 89, 87, 93, 94, 92, 96, 102, 101, 105, 122, 123, 124, 125, 126 और सोलापुर जिला के मधा तालुका के भेंड ग्राम में पूर्व गट सं. 323, 322 के चारों ओर (दक्षिणावर्त्त) है।
67	पारिस्थितिकी संवेदी जोन मधा तालुका के लौल ग्राम में उत्तर से गट सं. 421, 420, 419, सड़क, 418, 414, 412, मधा तालुका के भूतशते ग्राम में गट सं. 643, 20, 22, 21, 19, 14, 13, 2, 1, 58, 59, 60, गौथान, सड़क, 180, 171, 172, 173, 174, 166, 163, 165, 638, 660, 237, 236, 235, 233, सड़क, 414, नाला, 394, 395, 396, सड़क, 420, 431, 430, 429, 434, सड़क, 574, 578, 579, 584, 585, 586, 587, 588, 592, सड़क, 602, 603, 632, 631, 633, 629, मधा तालुका के पडसैल ग्राम में गट सं. 122, सड़क, 130, 138, 137, 133, सड़क, 213, 216, 217, 218, 225, सड़क, 242, 192, 195, 188, मधा तालुका के भेंड ग्राम में गट सं. 105, 101, 100, 99, 75, 76, 77, 64, 63, 60, 59, 57, 53, 52, 26, 30, 47, 50, मधा तालुका के पडसैल ग्राम में गट सं. 29, 27, 26, 25, 24, 23, 22, 21, 48, सड़क, 64, 65, 66, 70, सड़क, 71, 73, 86, 94, 95, 96, 97, 98, 248, 120, 101 के चारों ओर (दक्षिणावर्त्त) है।
68	पारिस्थितिकी संवेदी जोन मधा तालुका के अरन की ग्राम सीमा, मधा तालुका के भेंड ग्राम उत्तर से गट सं. 304, 308, 309, 310, 311, 312, 314/ डी, 313, 15, 1, 80, 81, 83, 98, 94, 85, 86, 95, 96, 97, 110, 118, 129, 130, 131, 117, 150, सड़क, 282, 281, 286, 287, 259, 288, 149, 139, 140, 148/ए, 153, गट सं. 168, 169, 172, 173 174, 179, सड़क, 178, सड़क, 232, 233, 234, 235, 236, 237, 239, 240, 241, 242, 243, मधा तालुका के भेंड ग्राम में गट सं. 247, 250, 257, मधा तालुका के वरवान्डे ग्राम में गट सं. 186, 185, 150, सड़क, 142 और मधा तालुका के होले ख. ग्राम में गट सं. 261, 256, 257, 258, 259, 192 के चारों ओर (दक्षिणावर्त्त) है।
69	पारिस्थितिकी संवेदी जोन मधा तालुका के परीतेवाडी ग्राम में पश्चिम से गट सं. 260, 246, 248, 254, 255, 251, 200, 201, 202, 168, 169, 166, 149, 153, 154, सड़क, 156, सड़क 100, 101, 99, 97, मधा तालुका के वरवाडे ग्राम में गट सं. 283, 281, 279, मधा तालुका के तुलसी ग्राम में गट सं.

	164, 163, 162, 160, 159, सड़क, 156, सड़क, 153, 149, 142, 138, 134, 133, 115, 112, सड़क, 68, 61, 69, 71, 25, 26, 27, 28, 29, सड़क, 536, 533, 531, 529, 528, 527, सड़क, 41, 42, 43, सड़क, 49, 48, 47, 50 और मधा तालुका के घोती ग्राम में गट सं. 236, सड़क, 234, 232, 236, 215, 214, 213, 217, 219, 221 के चारों ओर (दक्षिणावर्त्त) है।
70	पारिस्थितिकी संवेदी जोन सीमा मधा तालुका के तुलसी ग्राम में पश्चिम, उत्तर और पूर्व गट सं. 376, 394, 377, 382, 374, 373, 372, 358, 359, 360, 337, 338, 340, 339, 359, 347, सड़क, 242, 244, 265, 264, 269, 272, सड़क, 216, सड़क, 97, सड़क, 203, सड़क, 197, 198, 196, 179, 178, 176, 175, 168/6, 168/7, 188, 189, 190, 192, 191, सड़क, 283, 284/ए, 286, 287, 285, 302, 303, 291, 565, 260/1, 566, 301, 304, 570, 305, 310, 311, सड़क, 313/डी के चारों ओर (दक्षिणावर्त्त) है, पारिस्थितिकी संवेदी जोन के चारों ओर दक्षिण पूर्व के मोहोल तालुका के जाधावाडी ग्राम में दक्षिण पूर्व के गट सं. 3, 5, 6, 7, 208, 209, 238, 237, 239, 230, 228, 227, 226, 225, 224, 223, 222, 229, 216 और मधा तालुका के तुलसी ग्राम में दक्षिण पूर्व के साथ गट सं. 318 है। पारिस्थितिकी संवेदी जोन के चारों ओर मधा तालुका की दक्षिण सीमा है।
71	पारिस्थितिकी संवेदी जोन मधा तालुका के अरन ग्राम में उत्तर में गट सं. 759, 760, 762, 763, 767, 768, 769, 770, 771, 775, 773, 736 744, 745, 746, 747, 748, 750, 752 के चारों ओर (दक्षिणावर्त्त) है। मोहोल तालुका के जाधववाडी ग्राम में पूर्व के चारों ओर गट सं. 88, 92, 93, 96, 97, 98, 99, 102, 110, 111, 112, 114, 83, 81, 82, 121, 118, सड़क, 162, 161 और मोहोल तालुका के बैरागवाडी ग्राम में दक्षिण के गट सं. 18, सड़क, 10 है। पारिस्थितिकी संवेदी जोन के चारों ओर मोहोल तालुका के जाधववाडी ग्राम में पश्चिम के गट सं. 176, 180, 181, 38, 39, 40, 102, 23, 42, 43 है।
72	पारिस्थितिकी संवेदी जोन मधा तालुका के सोलंकरवाडी ग्राम में दक्षिण, पश्चिम और उत्तर में गट सं. 175, 180, 197, 196, 194, 193, 184, 185, सड़क के चारों ओर (दक्षिणावर्त्त) है। पारिस्थितिकी संवेदी जोन के चारों ओर मधा तालुका के बवी ग्राम में पूर्व सड़क, गट सं. 413, 415, 410, 411, 409, 317, 318, 320, 321, 405, 329, 331, 403, 402, 401, 399 है।
73	पारिस्थितिकी संवेदी जोन मोहोल तालुका के मोदनीम्ब ग्राम में दक्षिण और पश्चिम में गट सं. 222, 221, 216, 199, 200, 207, 206, 186, 166, सड़क, 160, 161 के चारों ओर (दक्षिणावर्त्त) है। पारिस्थितिकी संवेदी जोन के चारों ओर मधा तालुका के सोलंकरवाडी ग्राम में उत्तर गट सं. 177 है और पारिस्थितिकी संवेदी जोन के चारों ओर मोहोल तालुका के शेतफल ग्राम में पूर्व के चारों ओर गट सं. 91, सड़क, 80, 81 है।
74	पारिस्थितिकी संवेदी जोन मधा तालुका के उपलाई ब्रीके. ग्राम में उत्तर से गट सं. 207, 209, 211, 212, 216, 217, सड़क, 221, 222, 228, 227, 226, 231, 232, 237, 236, 253, 240, 244, 245, 246, 252, 242, 280, 292, 295, 290, 296, 297, 23 पीटी., 374, 375, 23 पीटी. 379, 23 पीटी. 384, 386, 385, 391, सड़क, 201, 200, 199, 198, सड़क, 191, 190, 189, 186, 185, 184, 183, 182, 181, 179, 178, 177, 176, 173, सड़क, 124, 120, 117, 115, 109, 107, 108, 66, 71, 72, 73, 74, 77, 79, 78, 85, 90, 89, 88, मधा तालुका के रोपले ख. ग्राम में गट सं. 81, 83, 79, 78, 76, 75, 74, 73, 72, 71, 68, 69, 15, 14, 11, 12, 8, 6, 5, 227, 226, 189 पीटी., 188 पीटी., 187 पीटी., 186 पीटी., 185 पीटी., 184 पीटी., 171, सड़क, 191, 196, 197, सड़क, 145, 129, 128, 147, 149, 150, 158, 157, 155, मधा तालुका के बवी ग्राम में गट सं. 107, 105, 101, 100, 93, 97, 92, मधा तालुका के रोपले ख. ग्राम में गट सं. 165, 168, 166, सड़क,

	28, 27, 26, 32, 39, मधा तालुका के भुतशते ग्राम में गट सं. 305, 304, 308, 311, 298, सड़क, 290, 291, 292, 293, 285, 284, 283, 282, 280, 272, 273, 274 और मधा तालुका के चिंचोली ग्राम में गट सं. 175, सड़क, 170, 169, 168, 167, 166, 163, 162, 161, 157, 151, 150, 139, 145, 143, सड़क, 120, 121, 122, 116, सड़क, 92, 90 के चारों ओर (दक्षिणावर्त्त) है।
75	पारिस्थितिकी संवेदी जोन मधा तालुका के वडाचीवाडी ग्राम में उत्तर और पूर्व से गट सं. 280, 281, 285, 294, 305, 304, 303, 299, 298, 300, 301, 239, 240, सड़क, 237, सड़क, 176, 173, 171, 169, 170, नाला, 158, 155, 154, 149, 148, 150, 147, 144, 141, 138, 137, 136, 134, 133, 132, 130, 114, 117, 86, 85 के चारों ओर (दक्षिणावर्त्त) है। पारिस्थितिकी संवेदी जोन के चारों ओर मधा तालुका के वडाचीवाडी ग्राम में दक्षिण और दक्षिण पश्चिम वी.बी. के सिद्धेवाडी, गट सं. 94, 96, 97, 101, सड़क, 249, 268, 267, 266, 265, 264 है। पारिस्थितिकी संवेदी जोन के चारों ओर मधा तालुका के बवी ग्राम में पश्चिम, गट सं. 190, 171, 170, 169, 168 है।
76	पारिस्थितिकी संवेदी जोन मोहोल तालुका के वडाचीवाडी ग्राम में उत्तर पश्चिम से गट सं. 85, 86, 117, 130, 133, 134, 141, 144, 147, 150, 151, 153, 159, 161, 162, 163, 164, 204, 205, 206, सड़क, 65, 63, 62, 61, 60, 199, 53, 51, 47/बी, 70/ए, 70/बी, 46, 45, 40, 39, 35, 34, 32, सड़क, मधा तालुका के उपलाई ब्रीके. ग्राम में गट सं. 911, 896, 913, 965, 964, 963, 962, 960, 918, 917, 920, 921, 923, 924, 916, 830, 825, 824, 823, 822, 820, 816, 818, 827, 836, 839, 840, सड़क, नाला, 804, 805, 789, 790, 767, 768, 782, 783, 784, 785, 769, 770, 775, 777, 691, मधा तालुका के उपलाई ख. ग्राम में गट सं. 108, 104, सड़क, 101, 96, 95, 72, 82, 83, 84, 85, 91, मधा तालुका के अंजन गांव ख. ग्राम में गट सं. 624, 625, 626, 628, 629, सड़क, 13, 14, 15, 20, 19, 23, 35, वी.बी. के उपलाई ख., 41, वी.बी. के उपलाई ख., 43, 44, 43, 44, 45, 52, 51, 53, 55, 76, 82, 81, 91, 90, 89, 112, 115, 119, 122, 123, 121, सड़क, 126, 127, 128, 129, 132, 133, 134, 135, 136, 137, 138, 139, 140, 142, सड़क, 148, 149, 152, 153, 157, सड़क, 163, 164, 165, 175, 176, 162, 179, 180, 181, 192, 195, 199, 201, 202, सड़क, 219, 220, 221, 222, 224, 225, सड़क, 228, 230, 232, 238, 243, 244, नाला, 444, 445, 453, 454, 455, नाला, 787, 790, 791, 792, 793, 794, 795, 796, 778, 779, 780, 766, 767, 761, 753, 748, 743, 739, 713, 738, 712, 711, 710, 708, 695, 696, 699, 700, 670, 668, 667, 666, 665, 664, 656, 651, 660, 652, नाला, 565, 566, 567, 568, 569, 572, 573, 574, 577, 578, 579, 580, 582, 823, 819, 825, 600, 602, 596, मधा तालुका के उपलाई ब्रीके. गट सं. 935, 936, 937, 938, 939, मोहोल तालुका के वफाले ग्राम में गट सं. 767, 763, 764, 795, 830, 831, 829, 828, 827, 824, 823, 821, 820, 819, 818, 817, सड़क, 899, 900/1, 900/2, 897, 894, 968, 867, सड़क, नाला, 7, 6, 5, 3/1, 391, 393, 394, 383, 390, गौथान, 410, 409, 408, 407, 406, सड़क, 480, 477, 466, 465, 464, सड़क, 498, 500, सड़क, 605, 606, 607, 608, 613, 615, 637, 638, 640, 636, 639, 633, 632, 630, 629, 619, 620, 626, 624, 648, 656 और मोहोल तालुका के सिद्धेवाडी ग्राम में गट सं. 47, 46, 49, 76, 74, 87, 86, 85, 83, 80, 81, 82, सड़क, 37, सड़क,

	मोहोल तालुका के वफाले ग्राम में गट सं. 742, 741, 733, 734, 735, 736, 737, 738, 739, 745, 746, 749, 751, 752 के चारों ओर (दक्षिणावर्त्त) है।
77	पारिस्थितिकी संवेदी जोन मधा तालुका के उपलाई ख. ग्राम में उत्तर, पूर्व, दक्षिण और पश्चिम से गट सं. 813, 812, 741, 739, 745, 744, 746, 747, 800, 802, 807, 805, सड़क, 87, 80, 79, 73, 71, 95, सड़क, 63, 64, 53, 66, सड़क के चारों ओर (दक्षिणावर्त्त) है।
78	पारिस्थितिकी संवेदी जोन मोहोल तालुका के पंचफुलवाडी ग्राम में पश्चिम से गट सं. 11, 12, 16, 13 और मधा तालुका के मनेगांव ग्राम में गट सं. 282, 281, 292, वी.बी.का खैराव, गट सं. 306, 305, 301, 300, 299, 333, 334, 335, 341, 340, सड़क, 276, 273, 271/बी, 267, 266, 265, 264, 263, 262, सड़क, 223, 224, 225, 226, 227, 228, 229, 230, 231, 232, 219, 221, 220, 206, 208, 209, 210, 211, 212, 214, सड़क, 190, 188, 187, 186, 185, सड़क, 198, 200 के चारों ओर (दक्षिणावर्त्त) है। मोहोल तालुका के पंचफुलवाडी ग्राम में दक्षिण के गट सं. 24, 4, 6, 8 से घिरा है।
79	पारिस्थितिकी संवेदी जोन मोहोल तालुका के देउलगांव ग्राम में उत्तर से गट सं. 591, 592, 586, 424, 436, 425, 426, 427, 430, 434, 440, 441, 450, 461, 460, 459, सड़क, 369, 368, 366, 371, 373, 388, 389, 387, 376, 377, 378, 401, 402, 399, 410, मोहोल तालुका के नरखेड ग्राम में गट सं. 634, 633, 632, 631, सड़क, 619, 618, 617, 614, सड़क, 591, 580, 579, 588, 587, 585, मोहोल तालुका के पवरवाडी ग्राम में गट सं. 28, 29, 31, 32, 33, 34, 35, 36, 37, 38, 12, 18, 6, 5, मोहोल तालुका के बोपले ग्राम में गट सं. 121, 94, 95, 119, 96, 97, 107, 108, 109, 110, 111, 112, 105, 106, 101 और मधा तालुका के फुलवाडी ग्राम में गट सं. 35, 29, 30, 31 के चारों ओर (दक्षिणावर्त्त) है।
80	पारिस्थितिकी संवेदी जोन मोहोल तालुका के देवदी ग्राम में उत्तर में गट सं. 728, सड़क, 662, 669, 273, 589, 587, 586, 585, 584, 583, 582, 667, 581, 671, 673, 675, सड़क, 717 के चारों ओर (दक्षिणावर्त्त) है। मोहोल तालुका के वडाचीवाडी ग्राम में पूर्व और दक्षिण पूर्व गट सं. 123, 124, 131, 119, 117 से घिरा हुआ है और पारिस्थितिकी संवेदी जोन के चारों ओर मोहोल तालुका के पपडी ग्राम में दक्षिण के पपडी के वी.बी. गट सं. 241, सड़क, 87, 86, 85, 84, 82, 81, 80, 79, 78, 76, 75, 77, 73, 117, 118, 120, 121, 122, 124, 123, 128, 71, 129, सड़क, 49, सड़क, 35, सड़क, 46 है। पारिस्थितिकी संवेदी जोन के चारों ओर मोहोल तालुका के खंडाली ग्राम में पश्चिम की गट सं. 413, 414, सड़क, 405/1, 335, 404, 400, 395, 396, 397, 359, 360, 379 पीटी., 378 है।
81	पारिस्थितिकी संवेदी जोन उत्तर सोलापुर तालुका के अंगर ग्राम में उत्तर और पूर्व से गट सं. 611, 612, 609, सड़क, 603, 593, 591, उत्तर सोलापुर तालुका के ब्रिटले ग्राम में गट सं. 337/1, सड़क, 311, सड़क, 314, 299, 300, 302, 301, 402, 298, 297, 296, 401, 284, उत्तर सोलापुर तालुका के यवली ग्राम में गट सं. 39, सड़क, 556, 555, 558, 559, 563, 564, 545, 544, 543, 539, 525, 524, 522, सड़क, 507, सड़क, 509, 473, 472, 513 और उत्तर सोलापुर तालुका के चीखाली ग्राम में गट सं. 12, 10, 17, 18, 20 के चारों ओर (दक्षिणावर्त्त) है। पारिस्थितिकी संवेदी जोन के चारों ओर उत्तर सोलापुर तालुका के दक्षिण सारोले के वी. बी. है। पारिस्थितिकी संवेदी जोन के चारों ओर उत्तर सोलापुर तालुका के कोनेरी ग्राम में दक्षिण पश्चिम गट सं. 346, 347, 344, 343 और उत्तर सोलापुर तालुका के हिवारे ग्राम में गट सं. 20, 21, 12, 11 है। पारिस्थितिकी संवेदी जोन के चारों ओर उत्तर सोलापुर तालुका के चिखाली ग्राम में पश्चिम गट सं. 45, 44, 43, 42, 41, 25, गौथान, 4, 3, सड़क, 112, 113, 14, 115, 127, 126, 125, 124, 131, 165, 137, 150, 164, 162, 161, 152, 153, 154, 158, 157 उत्तर सोलापुर तालुका के कुरनवाडी ग्राम में गट सं. 268, 278, 279, 277, 266, सड़क, 292, 347, 344 है।

82	पारिस्थितिकी संवेदी जोन उत्तर सोलापुर तालुका के यवली ग्राम सड़क के उत्तर से गट सं. 355, 354, 360, 363, 364, 368, 369, 370, 375, 401, सड़क, 387, 388, 391, 392, 393, 394, 395, 396, 397, 398, 399, 400, 401, 314, 312, 313, 311, 310, 309, 304, सड़क, 286, 287, 288, सड़क, गौथान, 291, सड़क, 193, 194, 195, 198, सड़क, 199, सड़क, 212, 218, 224, 223, 261, 264, 350, 267, पोखरपुर के वी. बी., 418, 421, 423, 425, 426, 427, 428, 429, 438, 439, 440, 448, 484, 485, 351 के चारों ओर (दक्षिणावर्त्त) है।
83	पारिस्थितिकी संवेदी जोन उत्तर सोलापुर तालुका के पेनूर ग्राम में उत्तर से गट सं. 679, 680, 681, 683, 708, 691, 693, 694, 695/1, 659, 504/4, 504/5, 504/2, 504/1, 503, 502, 500, 499, 498/1, 666, 670, 671/1, 672 और पापडी के वी.बी. के चारों ओर (दक्षिणावर्त्त) है।
84	पारिस्थितिकी संवेदी जोन सोलापुर जिला के मोहोल तालुका के सोरले ग्राम में उत्तर पूर्व से गट सं. 32, 125, 25, 23, 24, 11, 12, 10, 3, 12, /बी, 191, 137, 138, 139, 120 के चारों ओर (दक्षिणावर्त्त) है। दक्षिण के चारों ओर सोलापुर जिला मोहोल तालुका के पेनूर ग्राम में गट सं. 962, 959, 960, 944 से 955, 938, 940, 936, 937, 916, 928, 929 है। पश्चिम और उत्तर पश्चिम के चारों ओर सोलापुर जिला के दक्षिण सोलापुर तालुका के कन्हेरी ग्राम में गट सं. 548, 557, 568, 556, 443, 436, 447, 497, 477, 476, 481, 483, 513, 514, 516, 774, 505, 504 है।
85	पारिस्थितिकी संवेदी जोन सोलापुर जिला के मोहोल तालुका के खवनी ग्राम उत्तर में गट सं. 122, 120, 123, 126डी, 128, 130, 135, 136, 137, सड़क, 147, 148, 149, 66, 67, 68, 70, 100 के चारों ओर है। पारिस्थितिकी संवेदी जोन के चारों ओर सोलापुर जिला मोहोल तालुका के पोखरपुर ग्राम में पूर्व गट सं. 449, 447, 446, 427, 426, 423, सड़क, 421, 420, 41, 416, 415, 413, 410, 409, 408 है। दक्षिण के सोलापुर जिला के मोहोल तालुका के अखेगांव ग्राम में गट सं. 128, 127, 126, 125 और दक्षिण पश्चिम के चारों ओर सोलापुर जिला के मोहोल तालुका के पोतकुल ग्राम में गट सं. 86, 85 है। पश्चिम के चारों ओर सरोले की ग्राम सीमा सोलापुर जिला के मोहोल तालुका के खवनी ग्राम में गट सं. 113, 114 है।
86	पारिस्थितिकी संवेदी जोन सोलापुर जिला के मोहोल तालुका के तम्बोली ग्राम में उत्तर पूर्व कोण में गट सं. 510, 512, नाला, 506, 501, 500, 499, 494, 488, 147, 489 के चारों ओर (दक्षिणावर्त्त) है। दक्षिण के चारों ओर सोलापुर जिला के मोहोल तालुका के सौनडाडे ग्राम में गट सं. 31, 30, 424, 425, 430, 431, 432, 433, 434, 435, 412, 413 है। उत्तर पश्चिम के चारों ओर सोलापुर जिला के मोहोल तालुका के अखेगांव ग्राम में गट सं. 208, 195, सड़क, 189, 187, 185 है।
87	पारिस्थितिकी संवेदी जोन मोहोल तालुका के मोहोल ग्राम में उत्तर से गट सं. 1076, 1077, 1078, 1079, 1070, सड़क, 1067, 1064, 1022, 1023, 1024, 999, 1000, 1002, 992, 1003, 990, 991, 980, 979, 978, 960, 958, 952, 939, 940, 946, 947, 948, सड़क, 586, मोहोल तालुका के नजीक पिम्परी ग्राम में गट सं. 77, 79, 85, सड़क, 88, 62, 63, 64, 65, 66, 67, 69, 70, 71, 72, 73, 74, सड़क, 386/2, 383, 882, 408, 405, 404, 401, सड़क, 425, 414, 415, 416, 417, 418, 419, 423, सड़क, 1, 130, 131, 132, सड़क, 279, 277, 271, 255, सड़क, 143, 144, 145, 225, 226, 224, 222, मोहोल तालुका के धोक बभुलगांव ग्राम में गट सं. 30, 34, 35, 36, 37, 41, 42, 43, 44, 52, 53, 54, 81, 90, 104, 102, 139, 140, 141, 126, 125, 149, 148, 161, सड़क, 174, 173, सड़क, 365, 367, 368, 374, 373, 372, 405, सड़क, 401, 400, 402, सड़क, 382, 377, 347, 344, 345, 346, सड़क, 319, 339, 337, 326, 327, 299, 298, 295, 294, 286, 285, 287, मोहोल तालुका के चोतेवाडी ग्राम

	में गट सं. 175, 172, 171, 163, 168, मोहोल तालुका के कटेवाडी ग्राम में गट सं. 51, 56, सड़क, 45, 44, मोहोल तालुका के सय्यद वरवदे ग्राम में गट सं. 49, 48, 47, 46, 45, 44, 43, 54, 55, 39, 38, 15, 14, 7, 5, 8, 10, 220, 62, 384, 383, 382, 381, 380, 361, 379, 372, 371, 366, सड़क, 183, 175, 174, 146, 150, 151, 154, 155, 149, 148, 126, 123, 116, 122, 118, 110, मोहोल तालुका के कुल्ल ग्राम में गट सं. 1001, 1000, 1004, 1005, 1010, 1013, 1014, 1015, 1016, 1017, 1018, 1019, 1020, 1030, 1032, 1035, 1037, 1043, 1042, 1041, 1040, सड़क, 980, 993, मोहोल तालुका के शेज बभूलगांव ग्राम में गट सं. 242, 243, गौथान, 245, 234, 233, 74/2, 74/1, 218, 219, 224, 223, 222, मोहोल तालुका के तम्बोले ग्राम में गट सं. 252, 247, 245, 244, 243, 242, 240, सड़क, 87, 85, 82, 83, मोहोल तालुका के सय्यद वरवदे ग्राम में गट सं. 317, मोहोल तालुका के तम्बोले ग्राम में गट सं. 80, 88, 77, मोहोल तालुका के नजीक पिम्परी ग्राम में गट सं. 296/2, 294, 293, 298, 290, 289, 300, 299, 317, 318, 315, 313, 312, 349, 320, 324, 325, 323, 322, 328, 333, 329/ए और मोहोल तालुका के पोखरपुर ग्राम में गट सं. 238/बी, सड़क, 323, 329, 330, 333, सड़क, 398, 342, 397, 345, 357, 389, 361, 362, 365, 366, 193, 389, 370, 294, 295, 296, 299, 300, 302, 304, 305, 292, 287, 288, 284, 275, 272, 265, 266, 267, 269, 268, 254, 568, 250, 249, सड़क, 147, 146, 149, 171, 177, 180, 181, 183, 198, 203, 204, 206, 208, 188, 187, 185, 182 के चारों ओर (दक्षिणावर्त्त) है।
88	पारिस्थितिकी संवेदी जोन सोलापुर जिला के मोहोल तालुका के दिक्सल ग्राम में उत्तर में और पूर्व के भोयरे ग्राम सीमा में गट सं. 377, 378, 379, 380, 375, 374, 373, 369, 368, 363, 362, 353 के चारों ओर है। पारिस्थितिकी संवेदी जोन के चारों ओर दक्षिण और पश्चिम के सोलापुर जिला के मोहोल तालुका के भोयरे ग्राम में गट सं. 302, 303, 308, 310, 315, 366, 365, 364, 363, 362, 361, 358, 359, 350, 349, 348, 346, 330, 329, 328, 327, 326, 325, 324, 323, 319, 314, 108, 107, 102, 119, 118, 117, नाला, 115, 123, 129, 77, 76, 69, मोहोल तालुका के हिंगनी ग्राम के दक्षिण पूर्व गट सं. 242, 241, 240, 239, 234 है।
89	पारिस्थितिकी संवेदी जोन सीमा उत्तर सोलापुर तालुका के मसाले चौधरी ग्राम में उत्तर से गट सं. 593, 590, सड़क, 378, 379, 392, 396, 397, 398, 399, 402, 401, सड़क, 406, 407, 408, 409, 410, 418, 417, 427, 430, 495, 497, 491, 489, 511, 488, 487, 486, 513, 515/2, 516, 521, सड़क, 547, 546, 545, 544, 543, 552, 553, 560, 558, 580/2, 583, 604, 592 के चारों ओर (दक्षिणावर्त्त) है।
90	पारिस्थितिकी संवेदी जोन सोलापुर जिला के उत्तर सोलापुर तालुका के पडसली ग्राम में उत्तर, पूर्व और दक्षिण में गट सं. 400, 399, 396, 395, 411, 412, सड़क, 476, 479, 336, 341/2, 342/1, 345, 346, 382, 383, 377, 370 के चारों ओर (दक्षिणावर्त्त) है। पश्चिम और उत्तर पश्चिम को सोलापुर जिला के मोहोल तालुका के परसली ग्राम में गट सं. 458, 464, 452, 446, 447 आच्छादित करते हैं।
91	पारिस्थितिकी संवेदी जोन सोलापुर जिला के मोहोल तालुका के खुनेश्वर ग्राम में उत्तर पश्चिम कोन से गट सं. 520, 523/2, 507, 526, 531, 19, 17, 548, 268, 266, 272, 273, 260, 209, 287, 288, 297, 296, 299, 300, 147, 146, 309, 308, 312, 313, 376, 424, सड़क, 423, 421, 431, 455, 456, 459, 475, 476 से 482 के चारों ओर (दक्षिणावर्त्त) है।
92	पारिस्थितिकी संवेदी जोन उत्तर सोलापुर तालुका के नन्नज ग्राम में उत्तर पूर्व कोन के ब्रीड की जिला सीमा और पूर्व गट सं. 80, 81, 83, सड़क, 74, 65, 653 के चारों ओर है। पारिस्थितिकी संवेदी जोन के चारों ओर उत्तर सोलापुर तालुका के वाडला ग्राम में पश्चिम और उत्तर गट सं. 233, 326, 327, 358, 351, 350, सड़क,

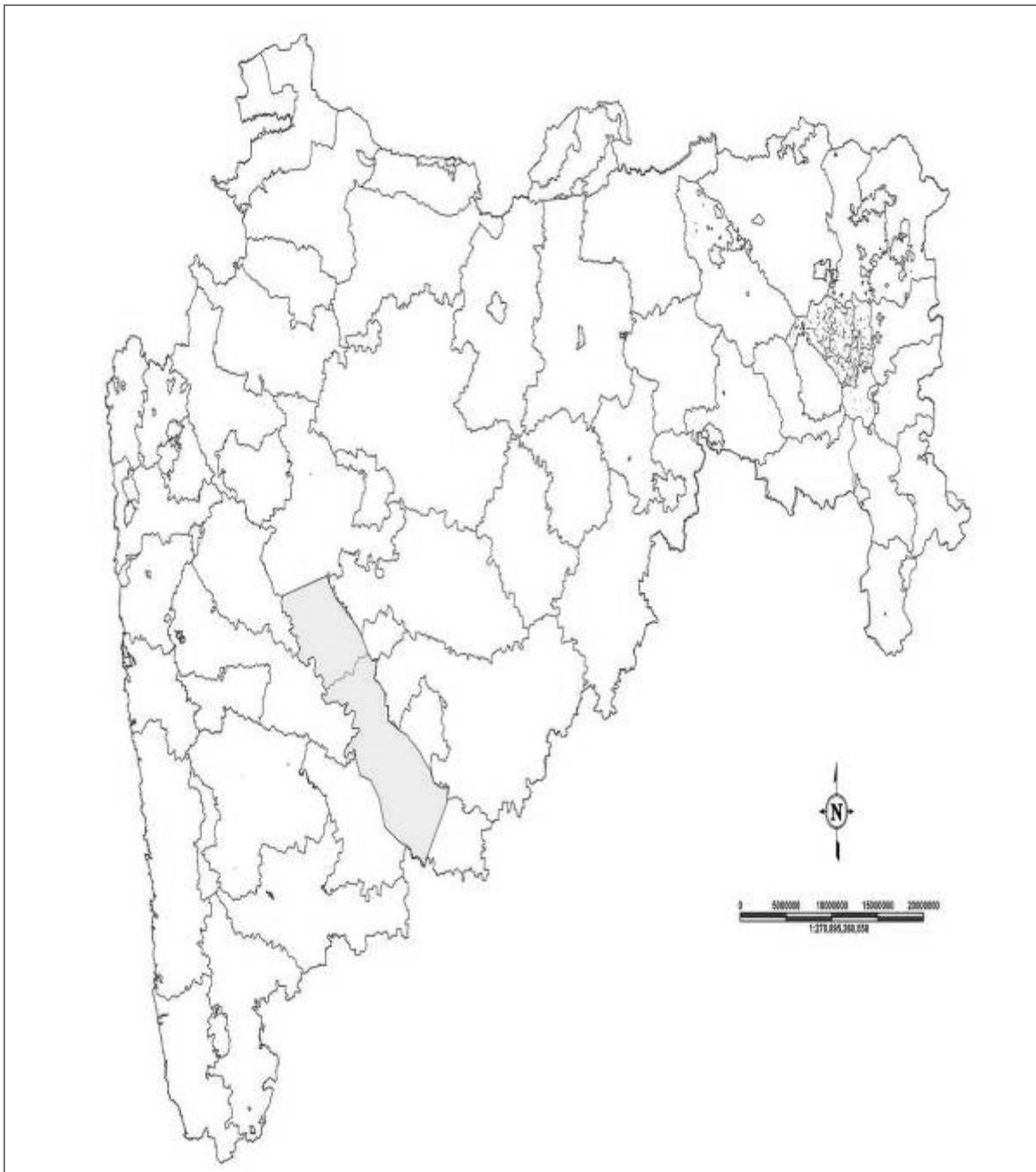


	332, 333, सड़क, 283, 281, 179, 279, 274, 275, 276, 277, 278, 256, 261, 262, 264, 265, 266, 268, 272, 293, 295, 303, 306, 302 और 310 है।
93	पारिस्थितिकी संवेदी जोन उत्तर सोलापुर तालुका के रनमसाले ग्राम में उत्तर पश्चिम कोन से गट सं. 537, 538, 542, 543, 544, 545, 546, 547, 548, 549, 550, 582, 580, 552, 553, 577, 351, 353, 415, 409, 410, 413, 421, 423, 426, 434, 435, सड़क, 471, 472, 473, 474, 479, 478, 489, 490, 493, 495 के चारों ओर (दक्षिणावर्त्त) है।
94	पारिस्थितिकी संवेदी जोन मोहोल तालुका के मखंची ग्राम में उत्तर में गट सं. 70, 68, 67, 65, 57, 58, 59 के चारों ओर (दक्षिणावर्त्त) है। पूर्व और दक्षिण के चारों ओर मोहोल तालुका के दरफल (बी बी) ग्राम में गट सं. 603, 600, 592, 585, 581, 561, 563, 564, 566, 570, 574 है। पश्चिम के मोहोल तालुका के शीपुपर ग्राम में गट सं. 267, 277, 282 से जुड़ा है।
95	पारिस्थितिकी संवेदी जोन मोहोल तालुका के शीरापुर ग्राम में दक्षिण, पश्चिम और उत्तर में गट सं. 253, 252, 251, बी.बी. का लम्बोटी, गट सं. 247, 246, सड़क, 175, 178, 180, 181, 188, 186, 185, 184, 192, 193, 195, सड़क, 199, 198, 200, 221, 222, 232, 233, 235, 264, 262 और 263 के चारों ओर है, पारिस्थितिकी संवेदी जोन के चारों ओर मोहोल तालुका के दरफल बीबी ग्राम में पूर्व गट सं. 523, 522, 519, 518/ए, 518/बी, 518/डी, 513, 515 है।
96	पारिस्थितिकी संवेदी जोन उत्तर सोलापुर तालुका के नरोतेवाडी ग्राम में उत्तर से गट सं. 116, 115, 114, 113, 111, 110, सड़क, 84, 87, 88, 89, 92, 91, 90, 82, 81, 79, 74, 72, उत्तर सोलापुर तालुका के मरवी ग्राम में पूर्व में गट सं. 302, 301, 304, 305, 306, 307, 381, सड़क, 389, 386, 431, 432, 464, 462, 461, 460, 459, 458, 457, 456, 471, 466, 473, सड़क, 476, 477, सड़क, 492, 479, 484, 205, 208, 209, 210, 211, सड़क, 166, सड़क, 164, उत्तर सोलापुर तालुका के करम्बा ग्राम में दक्षिण में गट सं. 123, सड़क, 145, 116, 254, 154, 155, 136, 137, 138, 139, 140, 141, 131, 130, सड़क, 108, 119, 99, 91, 97, अकोलेकाथी बी. बी., 113 और उत्तर सोलापुर तालुका के अकोलेकटी ग्राम में पश्चिम और उत्तर पश्चिम गट सं. 223, 214, 215, 216, 217, 206, सड़क, 139, 138, 137, 136/बी, 132, 133/ए, सड़क, 107, 108, 109, 110, 111, 118/बी, 100 और उत्तर सोलापुर तालुका के नम्रज ग्राम में गट सं. 314, 309, सड़क, 241, 247, 248, 251, 252, 254, सड़क, 203, 264, 266, 268, सड़क, 270 गौथान, 230, 203, 202, 201, सड़क, 182, 183, 187, 186, 174, 163, 162, 157, 155, 151, 152, 145, 153/2, 154, 162 के चारों ओर (दक्षिणावर्त्त) है।
97	पारिस्थितिकी संवेदी जोन उत्तर सोलापुर तालुका के अकोलेकटी ग्राम में उत्तर में गट सं. 325, 319, 320, 309, 308, 299, 300, 306, 302, 304, 303, 301, 298, 294, 284-ए, 284-बी, 285, 292, 291, 293, सड़क, गौथान, सड़क, 228, 229, 218, 214, 242, 227, 252, 251, 255, 260, सड़क, 273, 272, 271, 270, 269, 275, 276 और उत्तर सोलापुर तालुका के करम्बा ग्राम में गट सं. 79, 77, 43, सड़क, 44, 38, 236, 237, 233, उत्तर सोलापुर तालुका के कोंडी ग्राम में पूर्व गट सं. 182, 199, 200, 204, 205, 206, 158, 157, 156, 155, 154, 145, 143, 142, 139/ए, 138, 137, 4, 220, 219, 218, 217, 223, सड़क, 274, 273, 309, 308, 307, 306, सड़क, 304, 301, सड़क, 482, 501, 502, 503, 504, 46, 515, सड़क, 26, 27, 25, सड़क, 29, 20, सड़क, 19, सड़क, 86, 85, 84, 83 के चारों ओर (दक्षिणावर्त्त) है। और दक्षिण के चारों ओर उत्तर सोलापुर तालुका के कोंडी ग्राम में बी.बी. और 95 है। पारिस्थितिकी संवेदी जोन के चारों ओर चिंचोलीकटी सीमा की पश्चिम ग्राम सीमा है।
98	पारिस्थितिकी संवेदी जोन उत्तर सोलापुर तालुका के कोंडी ग्राम में उत्तर में गट सं. 394, 393, 392, 391, 390, 391, 389, 388, 385, 426, 427, 425, 424, 423, 431, 430, सड़क, 438, 439, 450, 451, 452, 453, 454, 455, 456, 464, 465, 380, 379,

	378, 377, 376, 370, 348, 351, 352 के चारों ओर है। पारिस्थितिकी संवेदी जोन के चारों ओर उत्तर सोलापुर तालुका के हिराज में पूर्व गट सं. 105 से 110 और के गांव ग्राम में गट सं. 34, 31, 30, 27, 28, 21, 19 है। पारिस्थितिकी संवेदी जोन के चारों ओर उत्तर सोलापुर तालुका के हिराज ग्राम में दक्षिण और पश्चिम गट सं. 151, 152, 155, 159, 161, 162, 163, 140, 139, 137, 136, 133, सड़क, 130, सड़क, 121, सड़क, 87, 88, 90, 91, 94/बी, सड़क, 71, 70/बी, 68, 67 है।
99	पारिस्थितिकी संवेदी जोन सोलापुर जिला के मोहोल तालुका के करल ग्राम में उत्तर में सड़क, गट सं. 1050, 1054, 1055, 1024, 1064, 1072, 1076, 993, सड़क, 946, 925, सड़क, 95, 894, 836, 835, सड़क, 819, 818, 847, 846, 850, 856, 878, 879, 969, 967, 965, 959 से 963 और 994 के चारों ओर (दक्षिणावर्त्त) है।
100	पारिस्थितिकी संवेदी जोन मोहोल तालुका के परमेश्वर पिम्परी ग्राम में उत्तर में गट सं. 139, 138, 137, 142, 143, 144, 160, 162, 161, 163, सड़क, 5, 2, 1, 3, सड़क, 91, 89, 87, 88, 81, 78, मोहोल तालुका के दादापुर ग्राम में गट सं. 120, 121, 161, 160, 158, 3, 4, 5, 20, 28, 27, 34, 33, 32, 31, 276, 274, 273, 272, 271, 38, सड़क, 86, 78, 59, सड़क, 55, 56, मोहोल तालुका के लामनताडा ग्राम में गट सं. 23, सड़क, 21, 36, सड़क, 39, 44, 46, 48, 49, 55, 56, 80, 81, 82, 83, 84, 85, 86, 91, मोहोल तालुका के कमथी बूदरुक ग्राम में गट सं. 269, 268, 267, 252, 253, 254, 257, 258, सड़क, 146, 133, 132, 130, सड़क, 78, 77, 80, 89, 86, मोहोल तालुका के कोरवली ग्राम में गट सं. 47, 46, सड़क, 18, 19, 465, सड़क, 466, 441, 440, 442, 425, 426, 429, सड़क, 396, 391, 386, 385, 384, सड़क, 379, 375, 366, 364, 363, सड़क, 361, 356, 500, 357, 358, दक्षिण सोलापुर तालुका के अंतरोली ग्राम में गट सं. 56, 59, सड़क, 50, 49, 48, 47, सड़क, 36, 35, 34, 30, 28, 23, 22, 21, 19, सड़क, 17, दक्षिण सोलापुर तालुका के दादापुर ग्राम में गट सं. 144 पीटी. सड़क, 145, मोहोल तालुका के जामगांव खुर्द ग्राम में गट सं. 35, 36, 2, 9, 8, 7, 6, 5, 4, मोहोल तालुका के जामगांव बूदरुक ग्राम में गट सं. 81, 82, 83, 84, 85, 63, 62, सड़क, 58, सड़क, 41, 34/2, 35, 36, सड़क, मोहोल तालुका के वगहोली ग्राम में गट सं. 139, 188, 187, 186, 176, 175, 173, 169, 170, 164, 125, 126, 127, 129, 102, 116, 117, 118, 110, सड़क, 109, 107, 108, 105, 95, 93, 99, सड़क, 69, 68, 66, 64, गौथान, 8, 9, 10, सड़क, मोहोल तालुका के सोहले ग्राम में गट सं. 203, 200, 199, 182, 181, 180, 168, 165, 164, 160, 159, 158, 77, 76, 75, 74, 72, 70, 69, 85, 86, 87, 89, 88, 45, 48, सड़क, 16, 17, 13, 20, 21, 9, 8, 7, 5, 4, 3, 2, 146, 147, 148, 149, 150, सड़क, 253, 254, 255, 444, 445, 447, 448, 449, 450, 451, 452, 454, 455, 456, 457, 458, 459, 460, 461, 495, सड़क, 496, 497, 501, 502, 503, 507, 505, 477, सड़क, मोहोल तालुका के कोथाले ग्राम में गट सं. 26, 50, 22, 21, 20, 19, मोहोल तालुका के अंकोली ग्राम में गट सं. 183, 184, 202, 196, 191, 190, 188, 189, 234, 235, 236, 238, 239, 265, 267, 270, सड़क, 295, 293, 292, 289, सड़क, 103, 104, 105, 97, 115, 116, 117, 146, 147, 148, 150, 151, 144, 131, 135, 134, 133, मोहोल तालुका के सोहले ग्राम में गट सं. 36/2, 34, 33, 32, 30, 29, 28, 27, 26, 23, 31, 40, 43, सड़क, 44, 47, 48, 49, 52, 57 और मोहोल तालुका के कुरुत ग्राम में गट सं. 620, 617, 611, 605, सड़क, 428, 429, 447, 430, 407, 408, 409, 410, 402, 401, कमथी बूदरुक का वी.बी./, 395, 394, 392, 389, 388, 387, 385, 382, 435, 376, 375, 370, 369, 368, 364, 363, 362, 358, 359, 356, 355, 354, 353, 352, 478, 477, सड़क, 516, 515, सड़क, 277, 281, सड़क, 293, 292, 290, 288, 287, 286, 316, सड़क, 319, 320 के चारों ओर (दक्षिणावर्त्त) है।

**उपाबंध-II क**

**ग्रेट इंडियन बस्टर्ड वन्यजीव अभयारण्य, महाराष्ट्र का अवस्थिति मानचित्र**



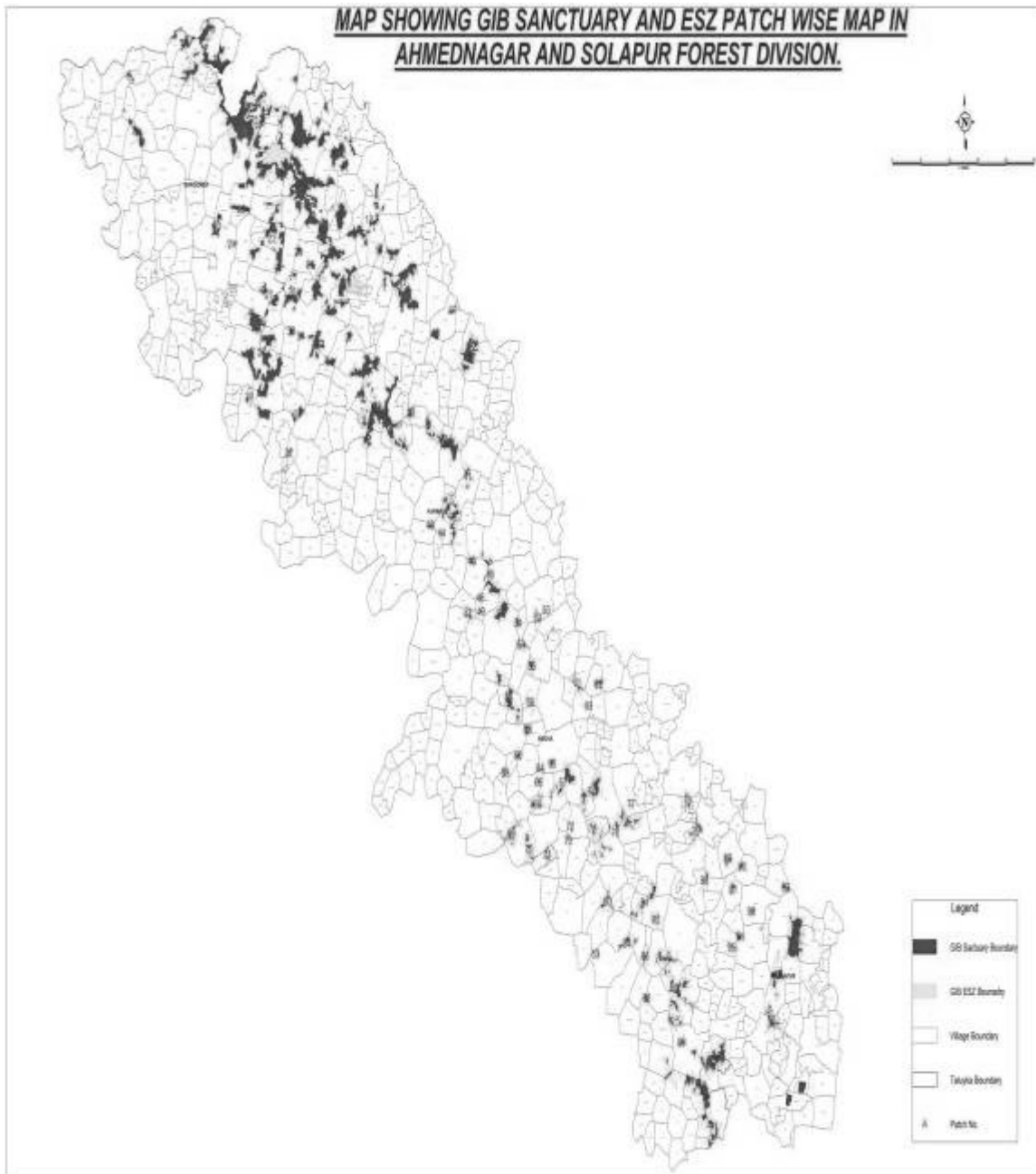
**उपाबंध-II ख**

**ग्रेट इंडियन बस्टर्ड वन्यजीव अभयारण्य और इसके पारिस्थितिकी संवेदी जोन का गूगल मानचित्र**



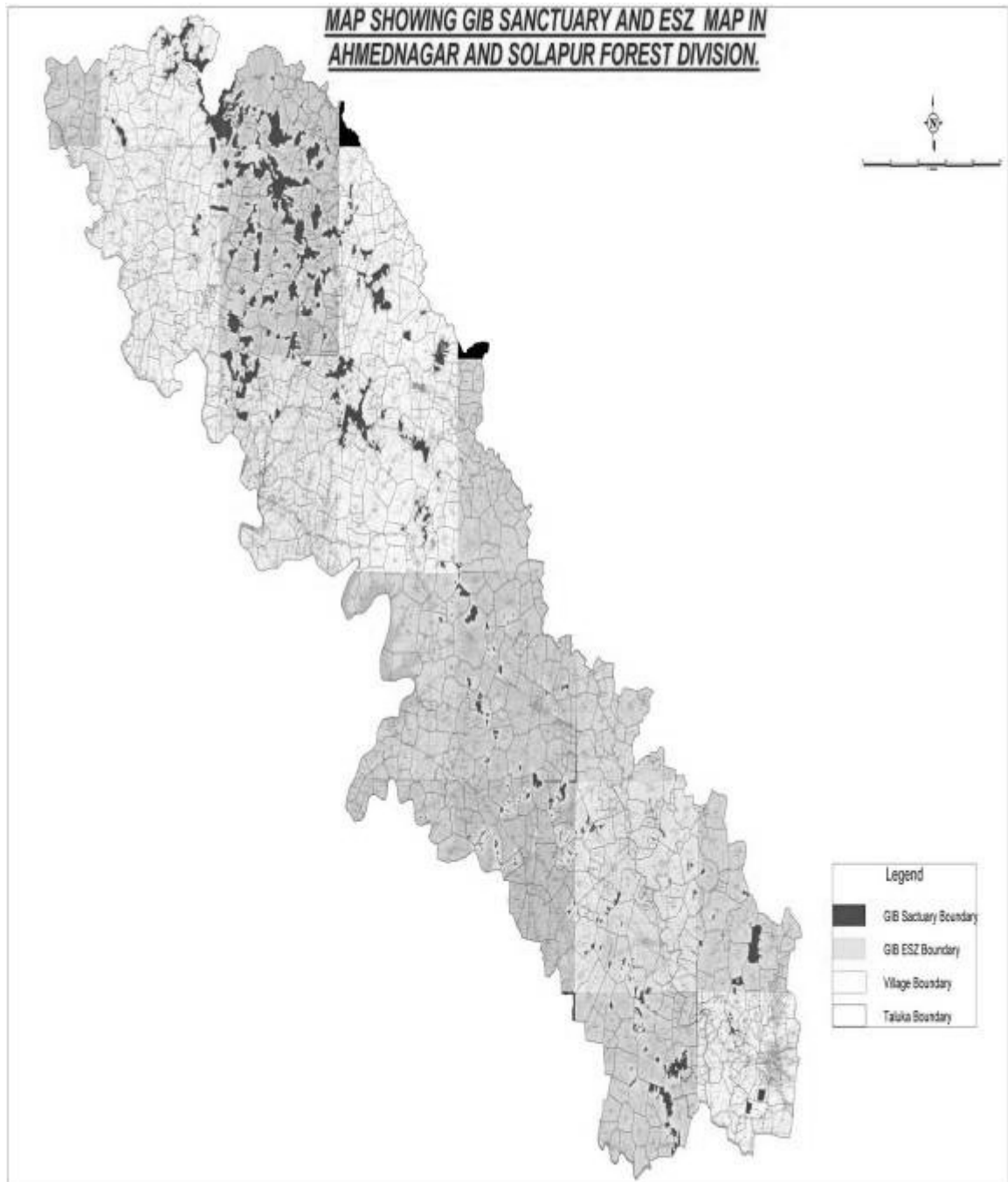
**उपाबंध-II ग**

**ग्रेट इंडियन बस्टर्ड वन्यजीव अभयारण्य और इसके पारिस्थितिकी संवेदी जोन का पैच मानचित्र**



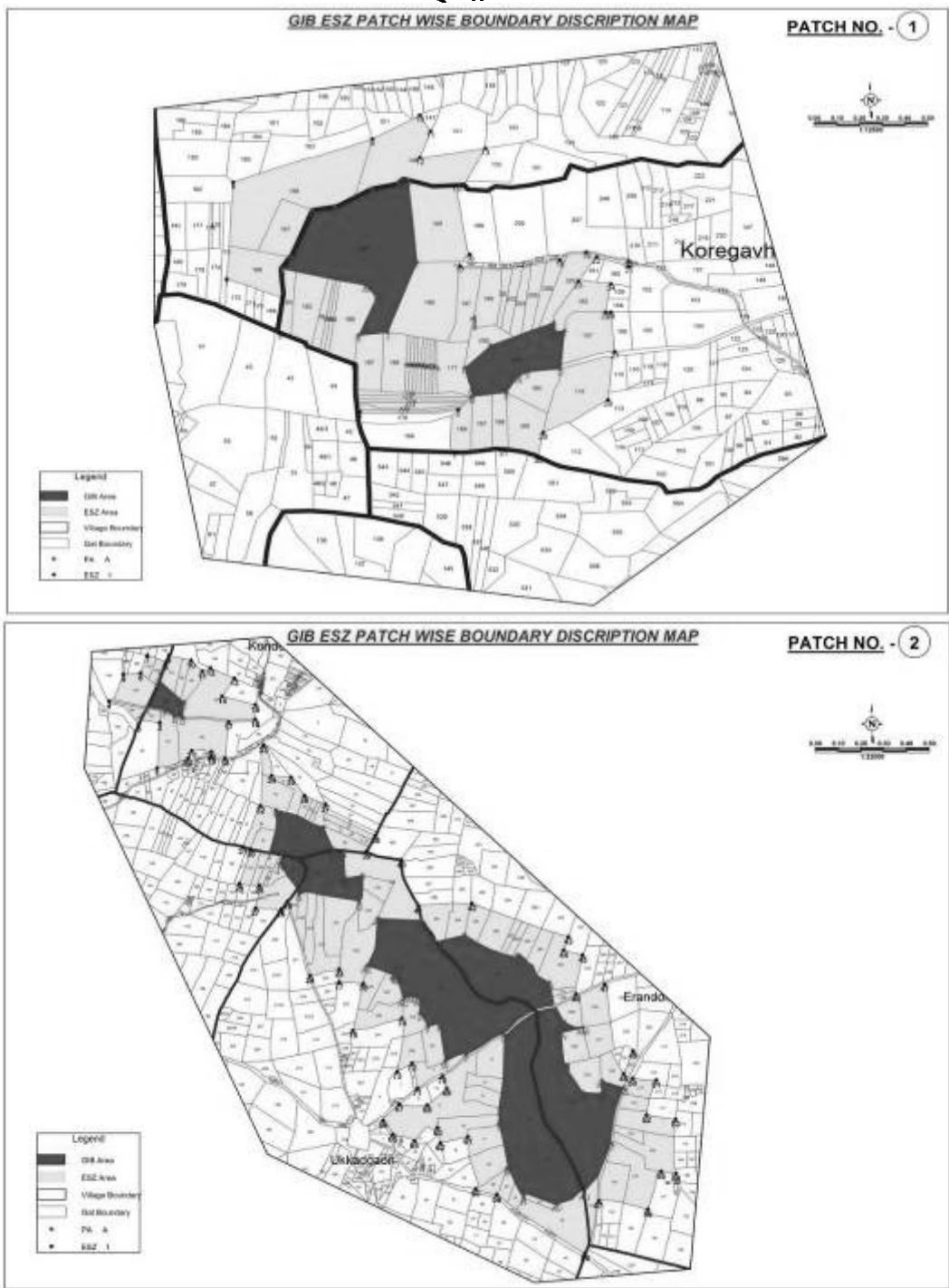
**उपाबंध-II च**

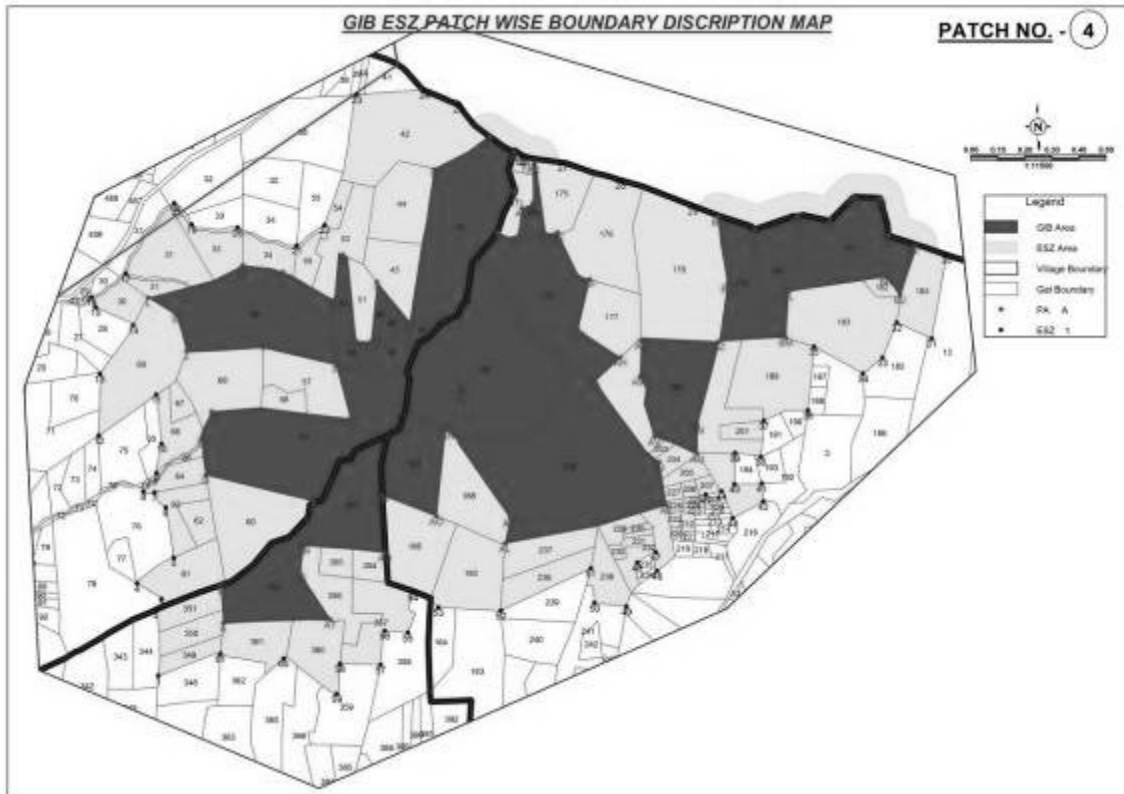
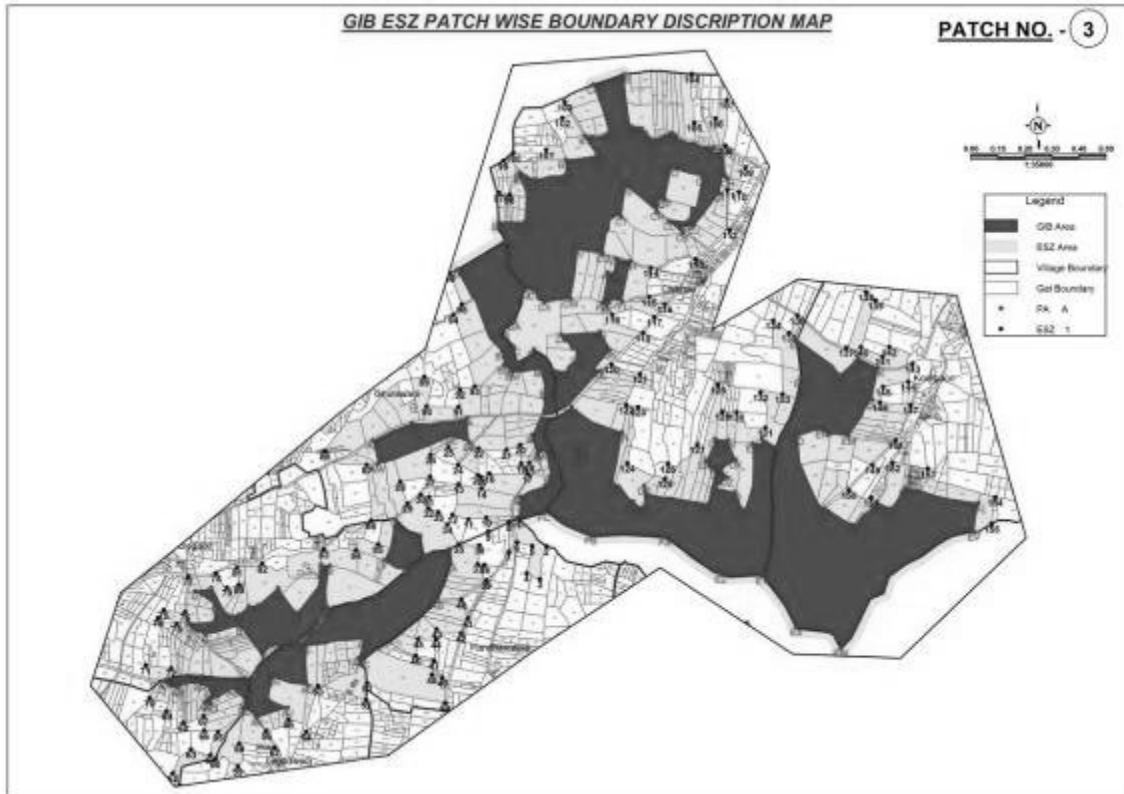
भारतीय सर्वेक्षण (एस बी आई) की टोपोशीट पर ग्रेट इंडियन बस्टर्ड वन्यजीव अभयारण्य के पारिस्थितिकी संवेदी जोन का मानचित्र



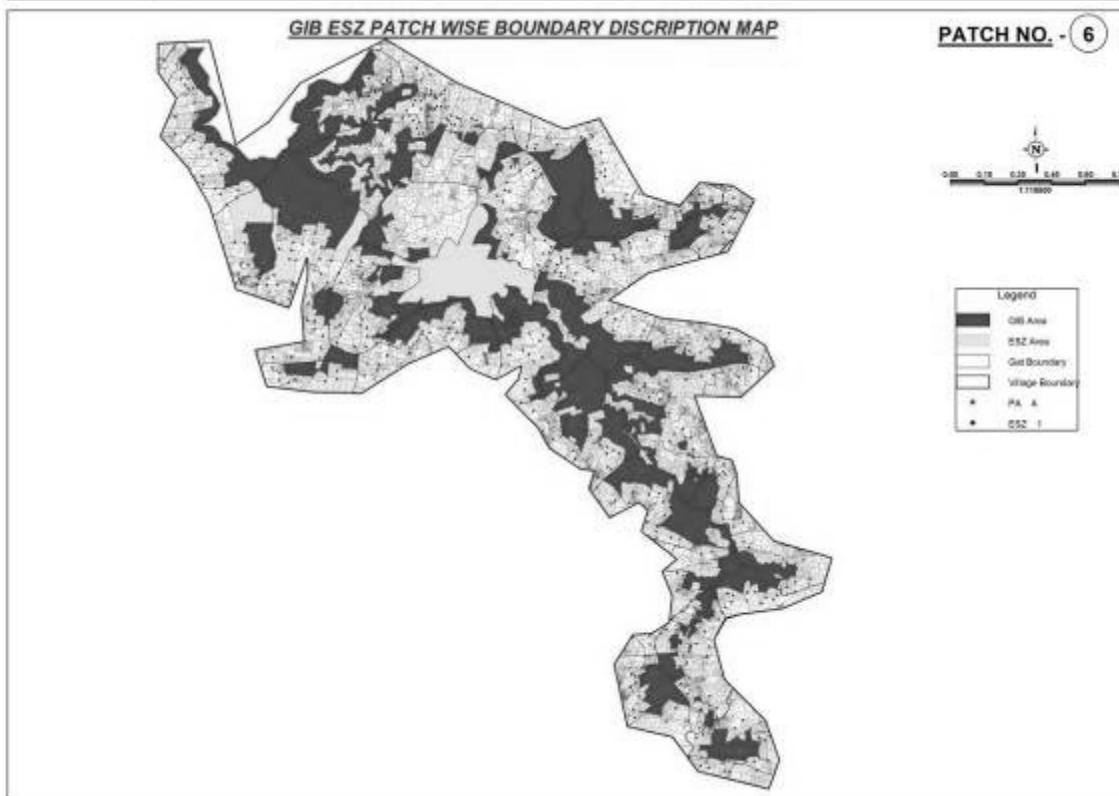
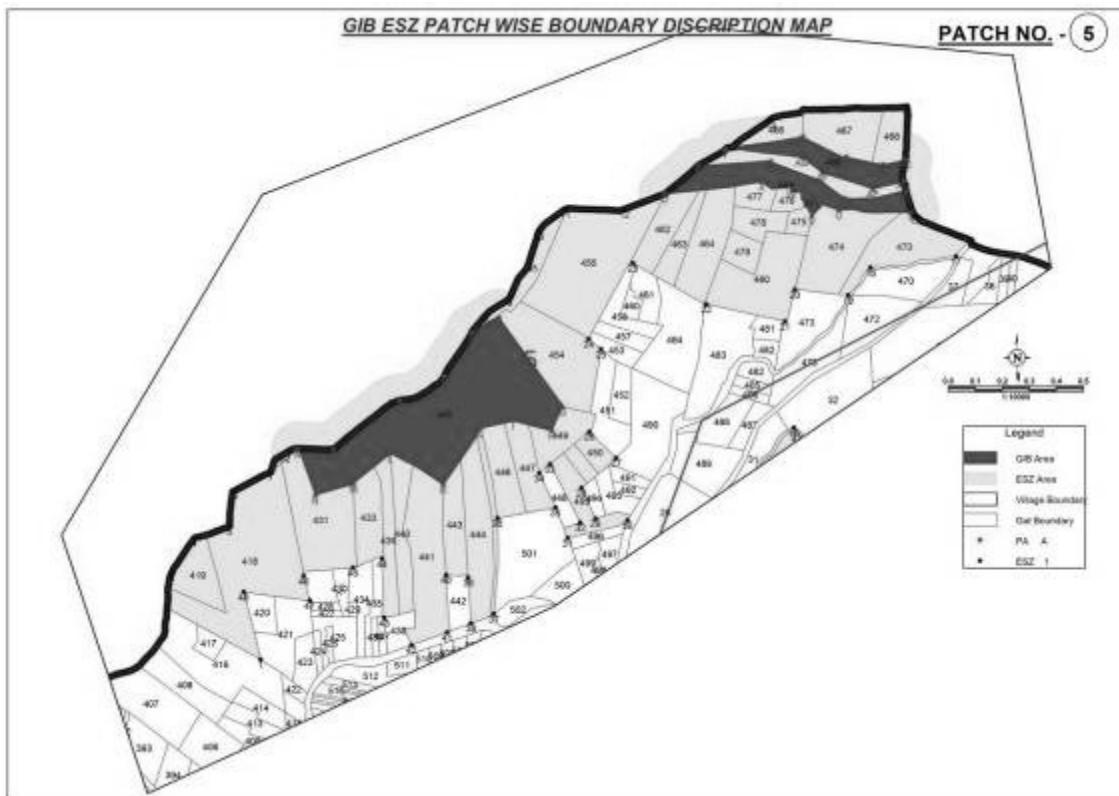
**उपाबंध-II ड**

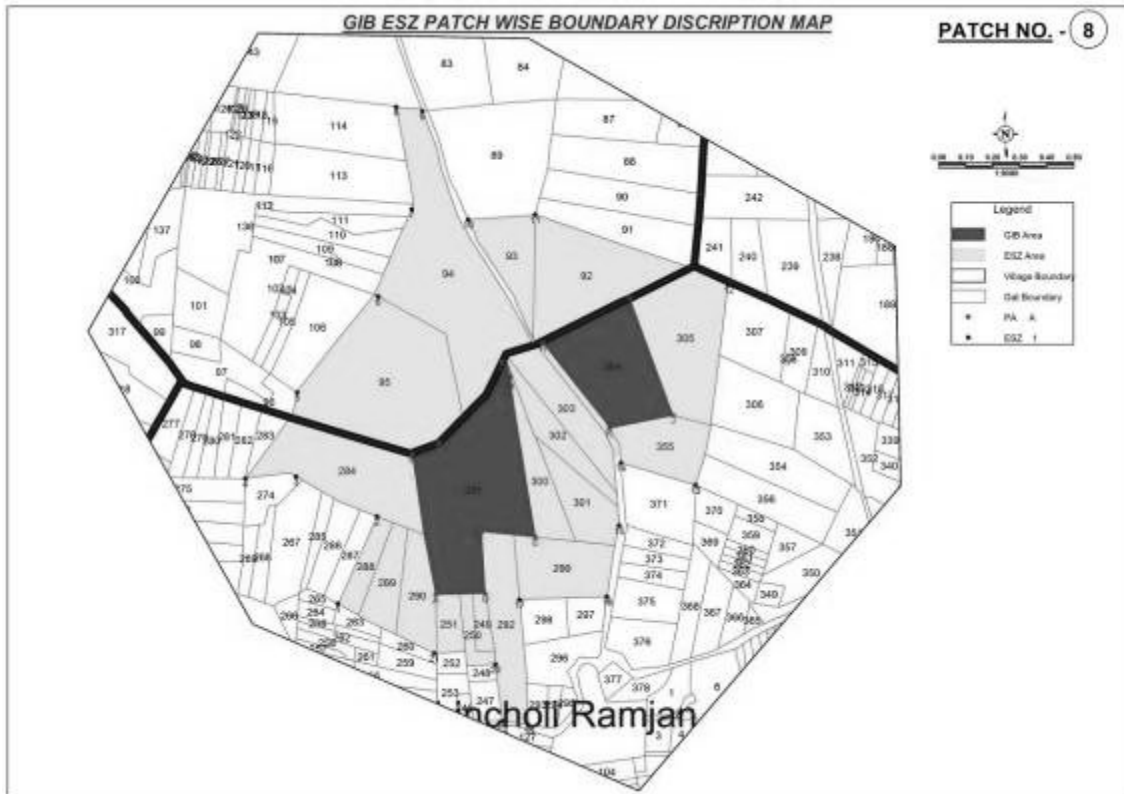
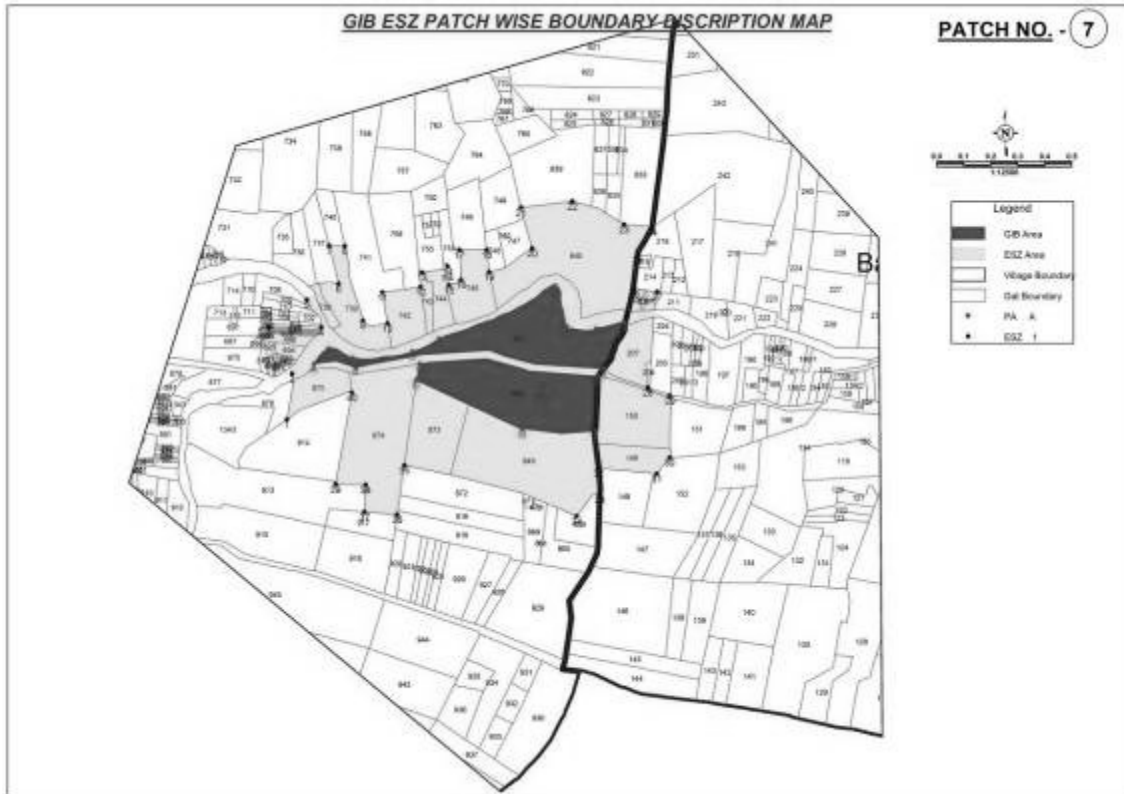
**ग्रेट इंडियन बस्टर्ड वन्यजीव अभयारण्य, महाराष्ट्र के पारिस्थितिकी संवेदी जोन का पैच मानचित्र**

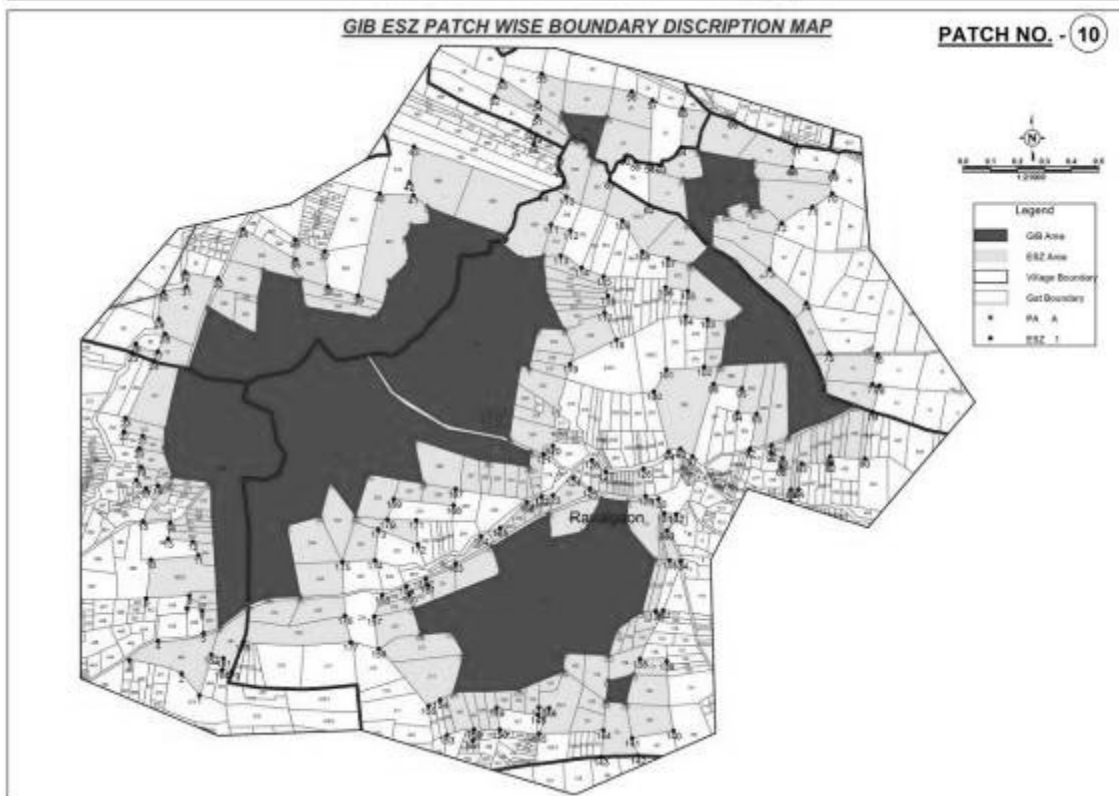
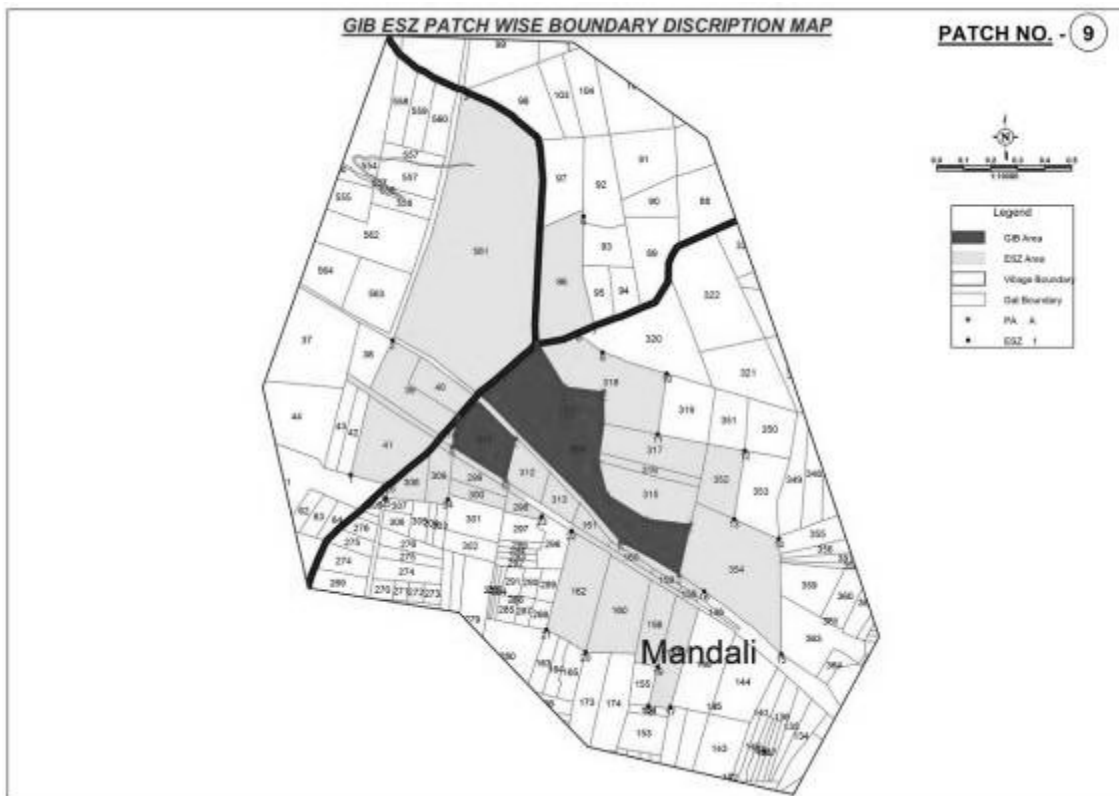


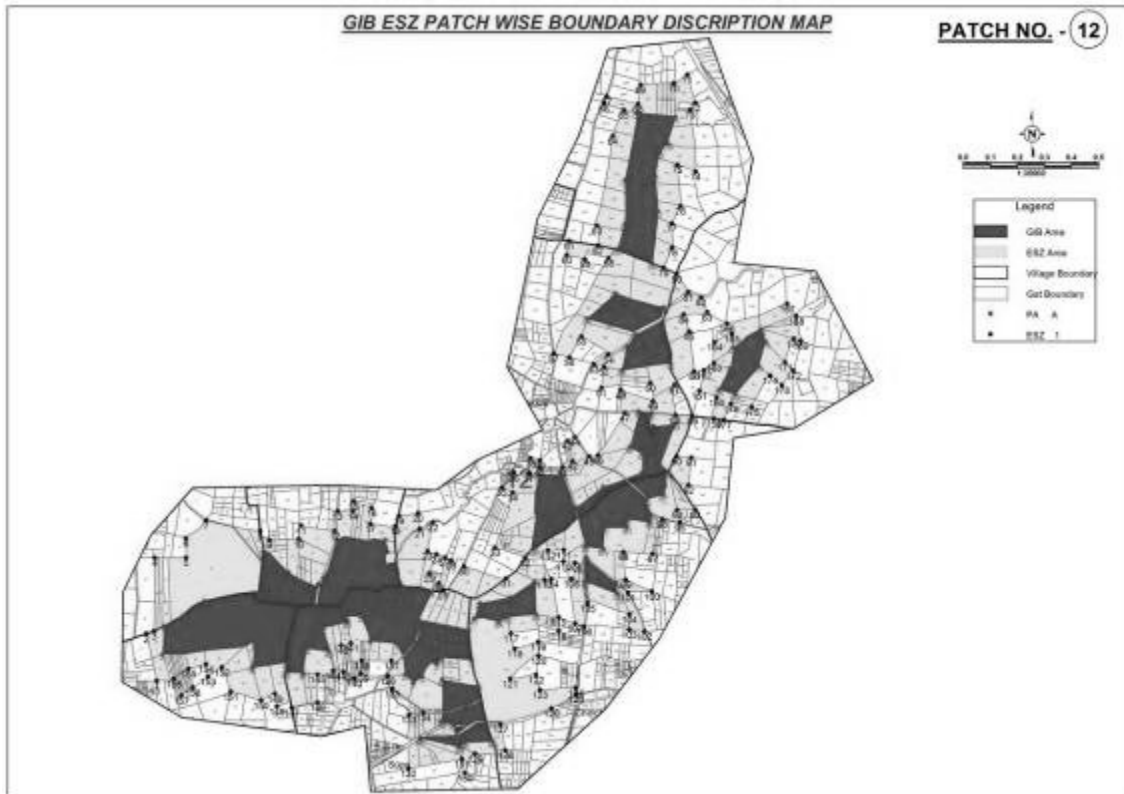
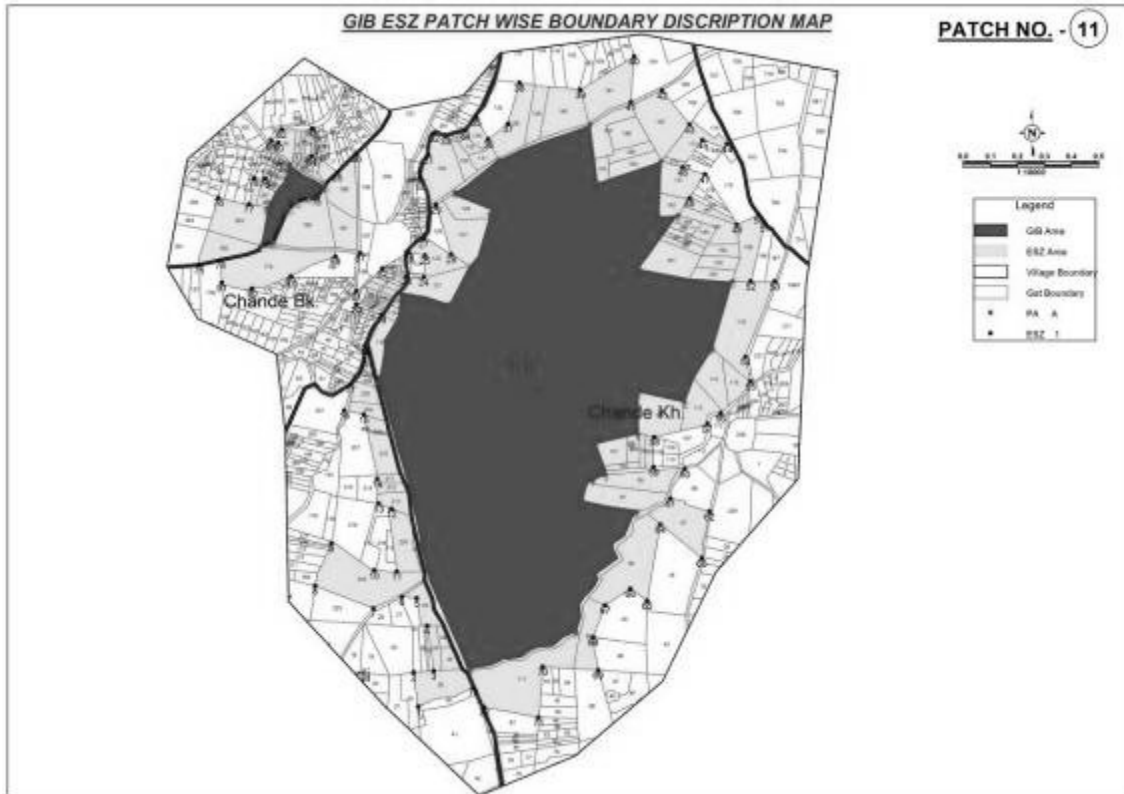


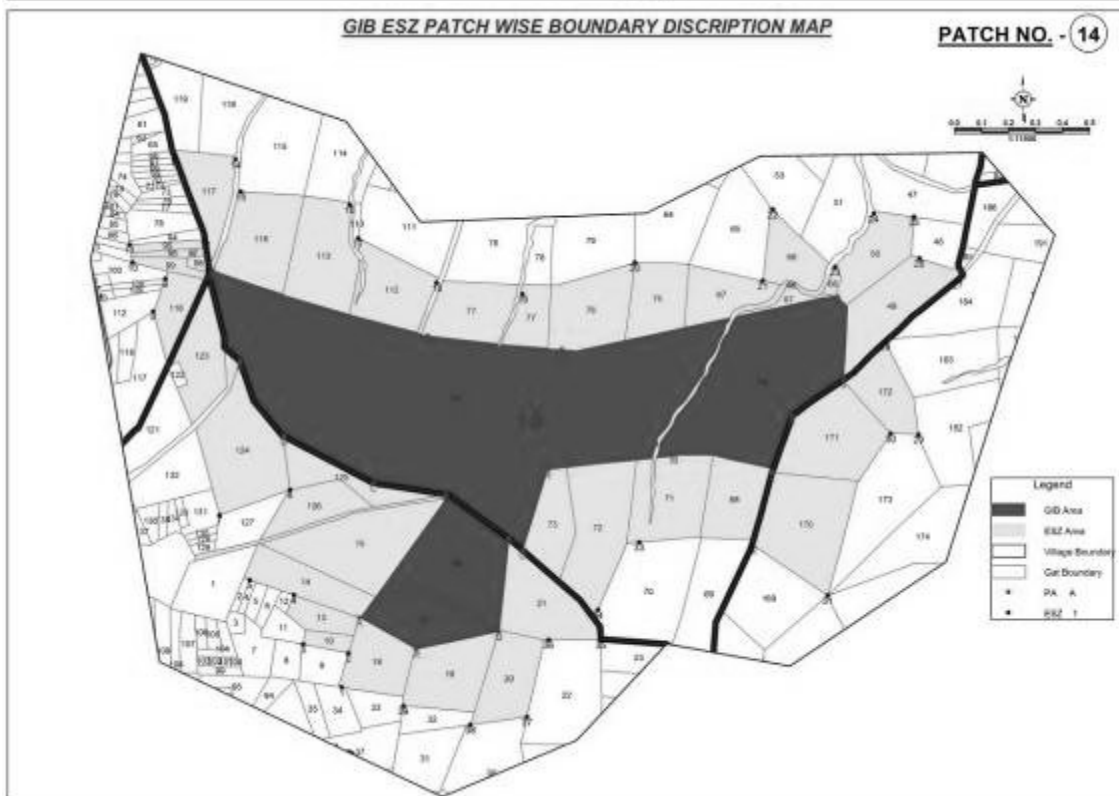
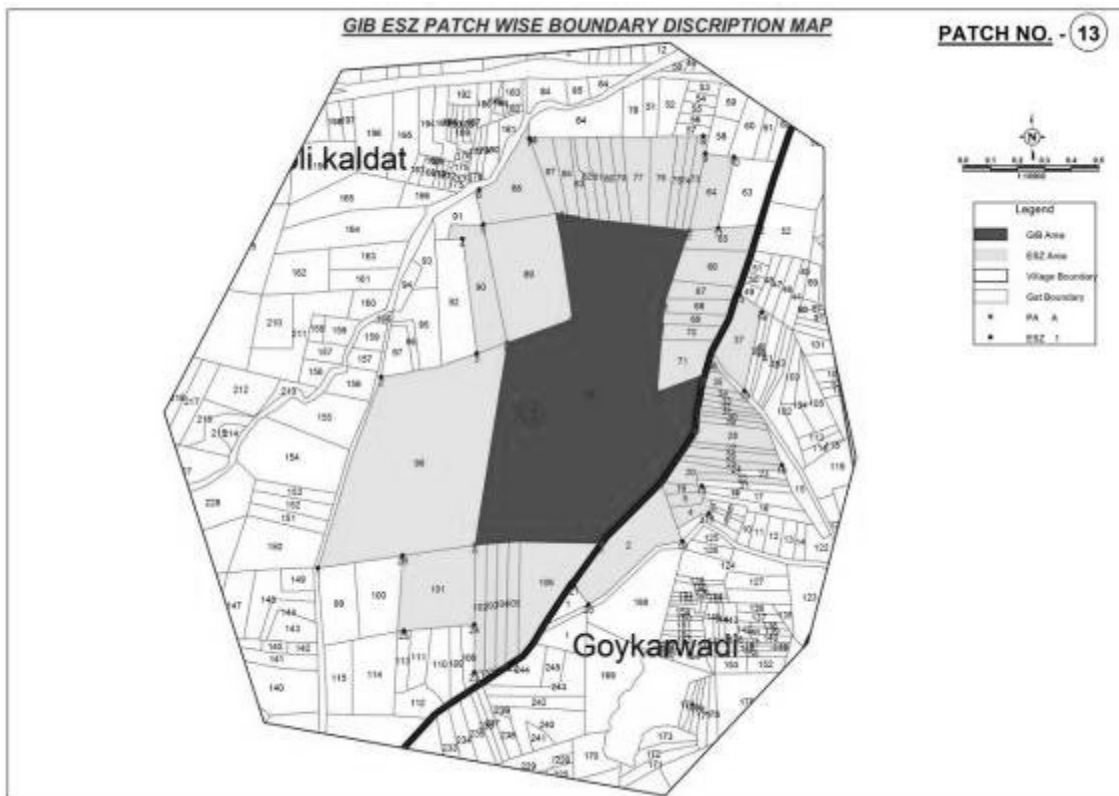


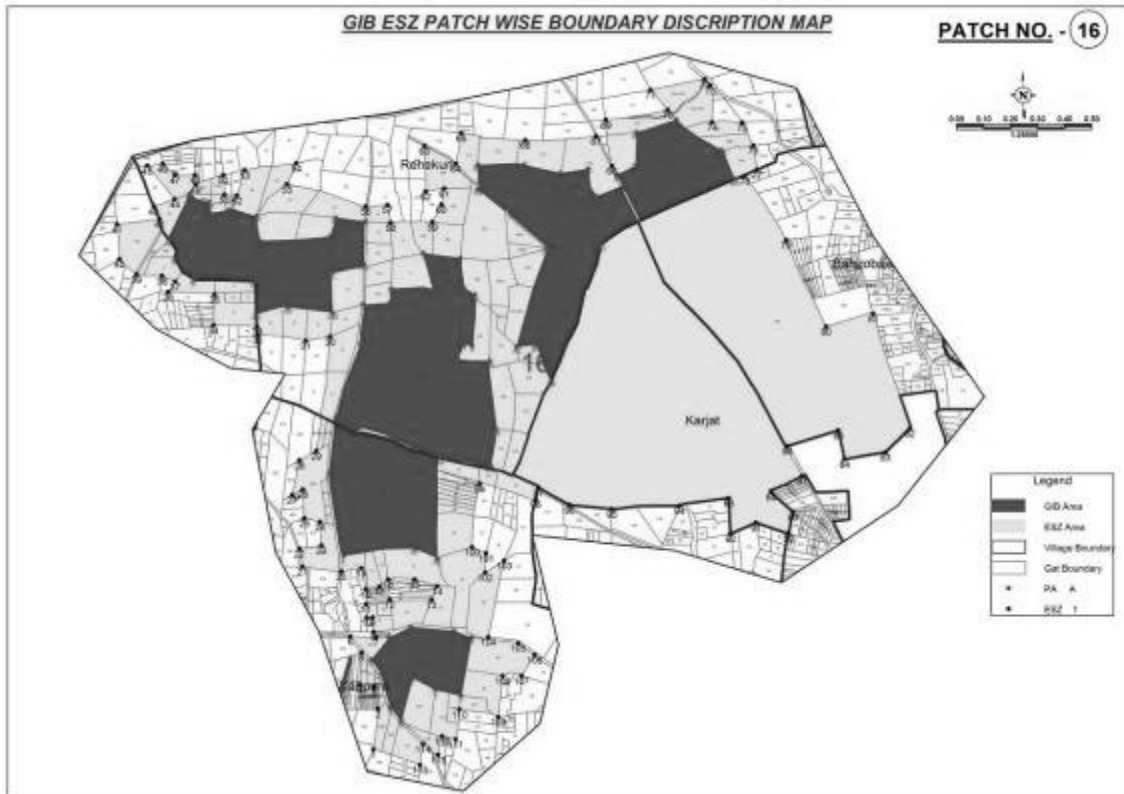
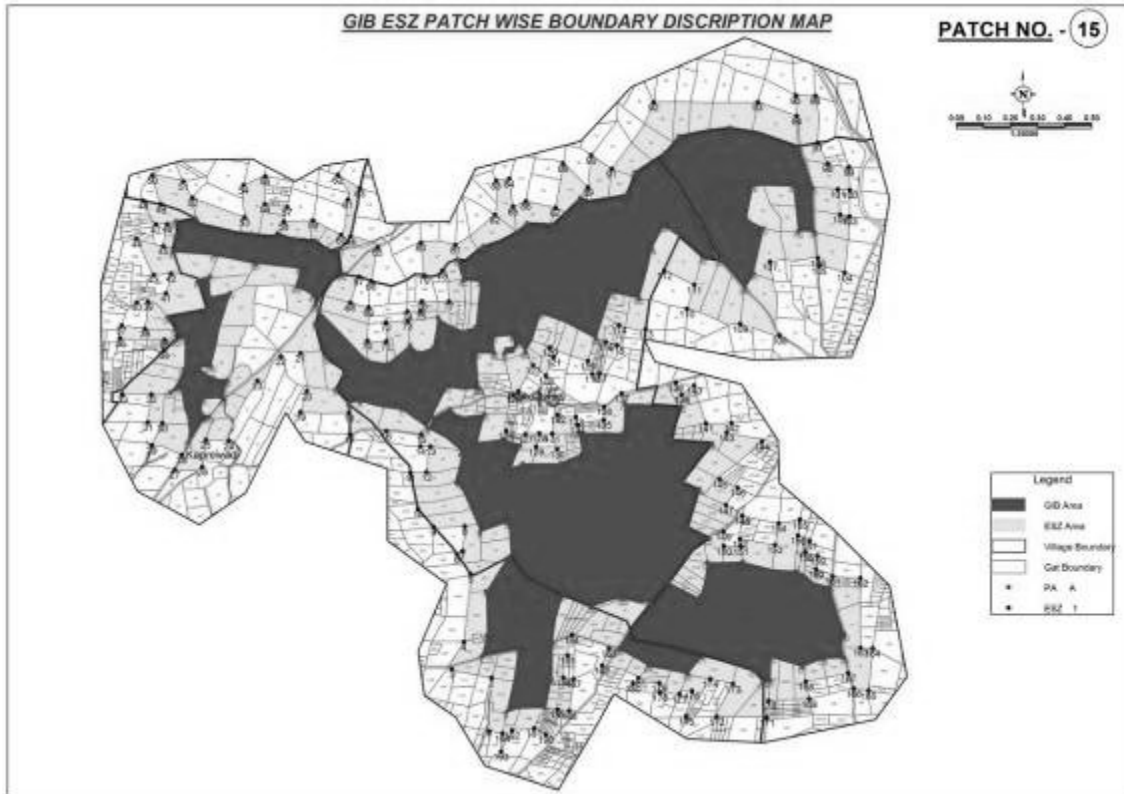


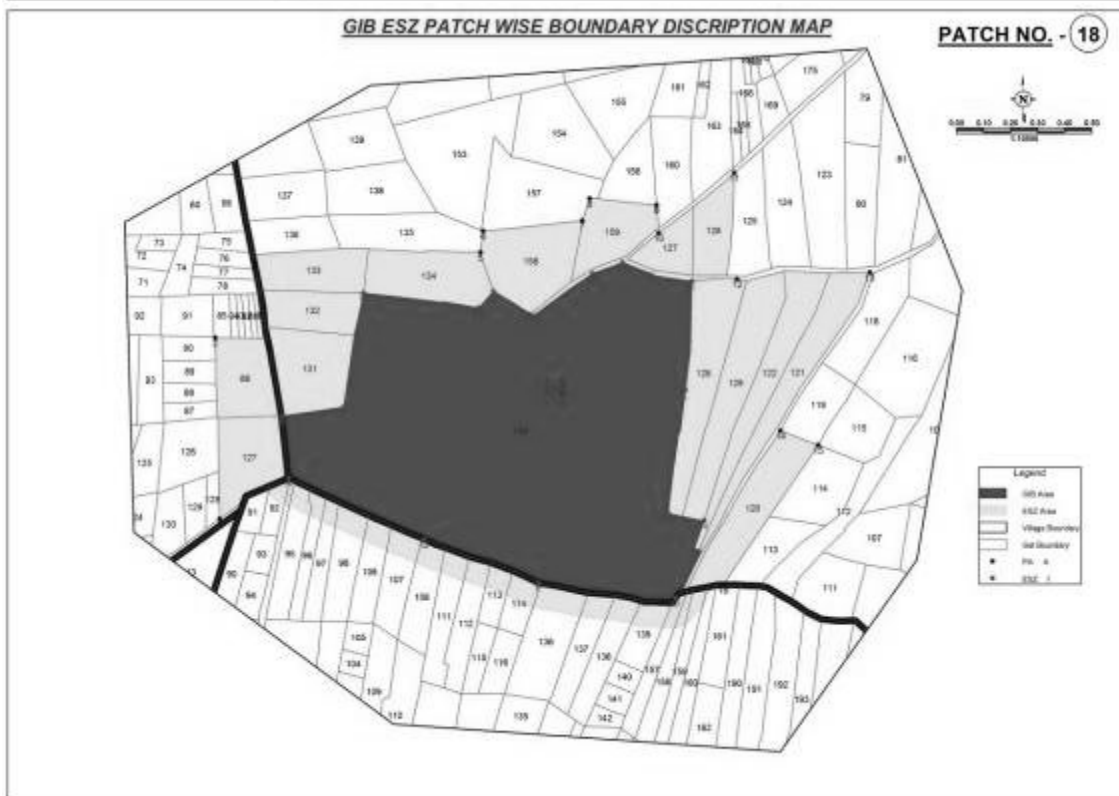


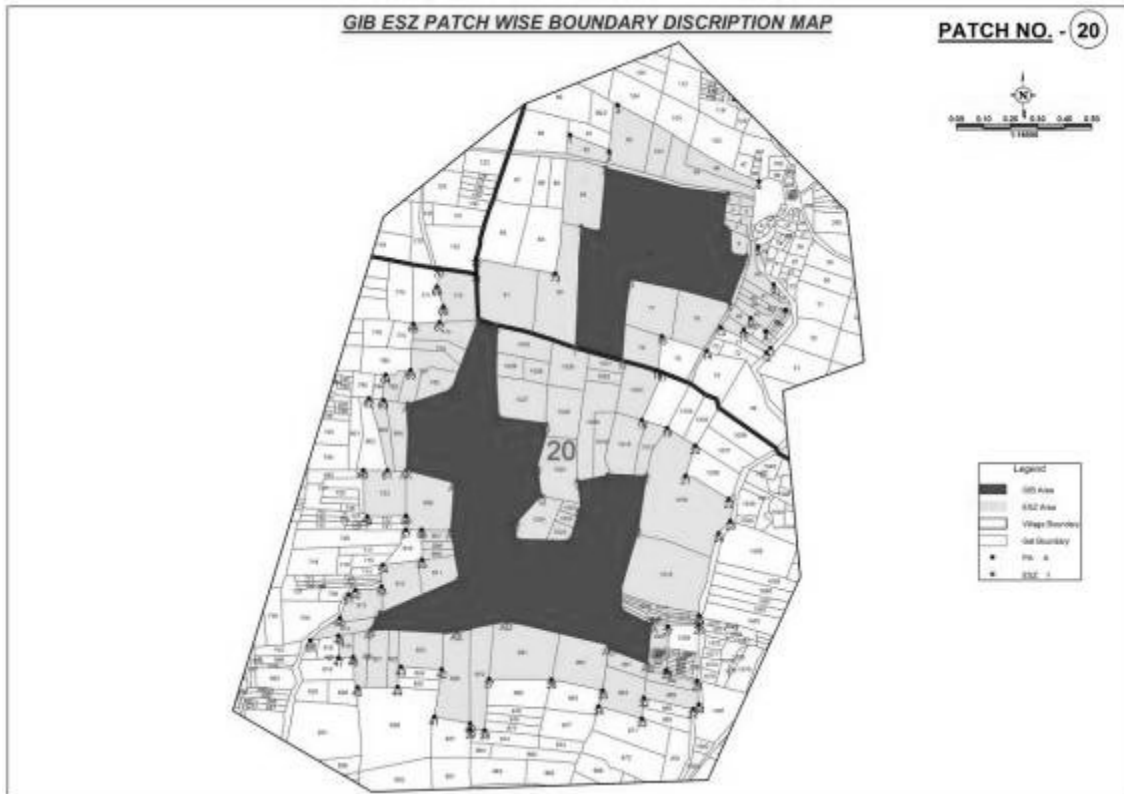
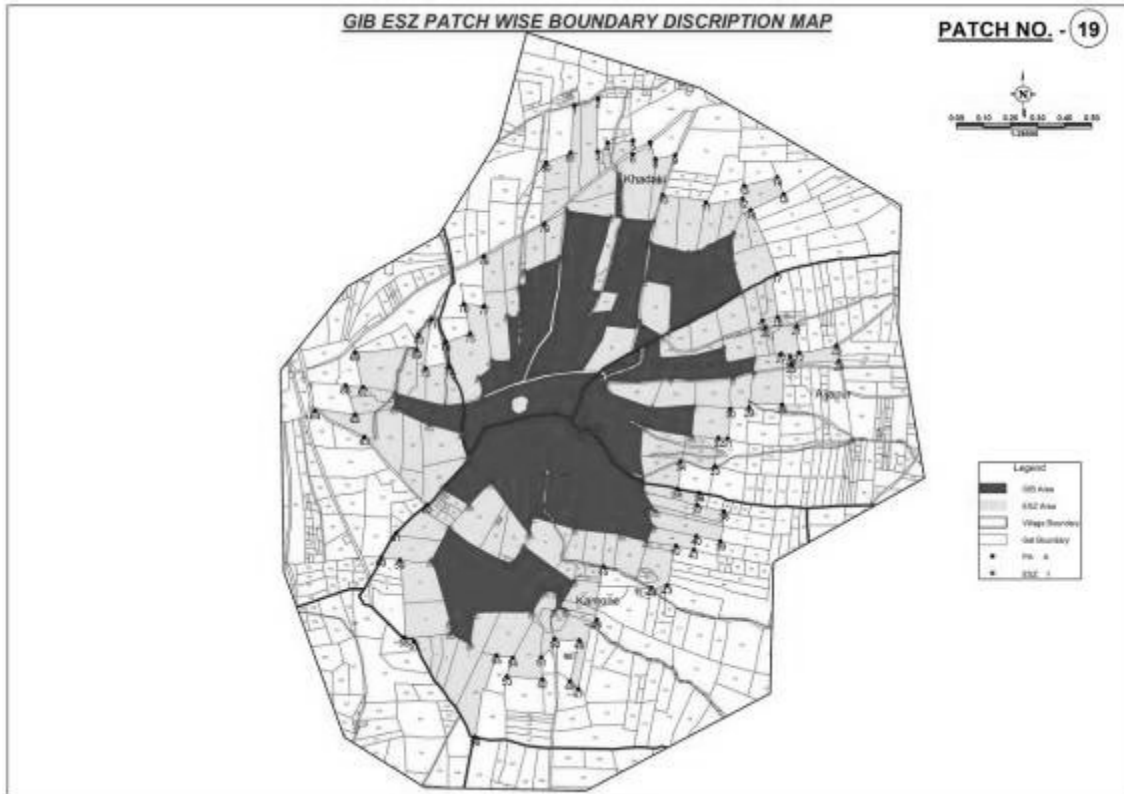




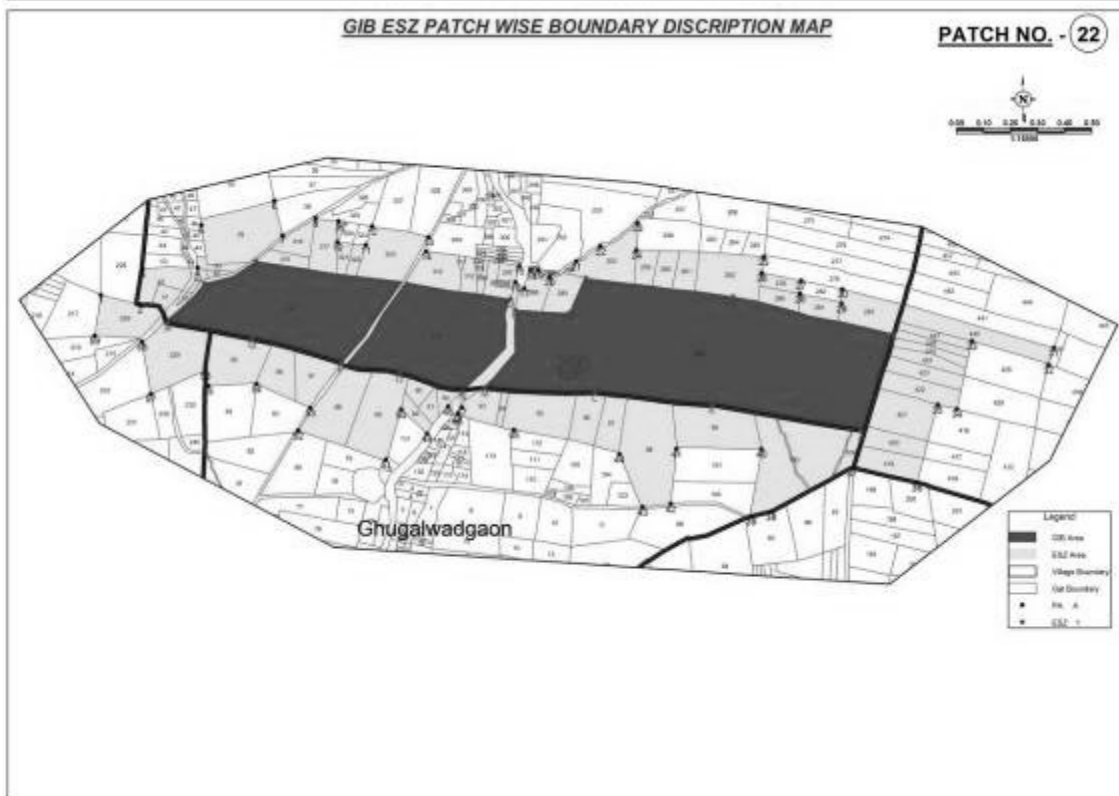
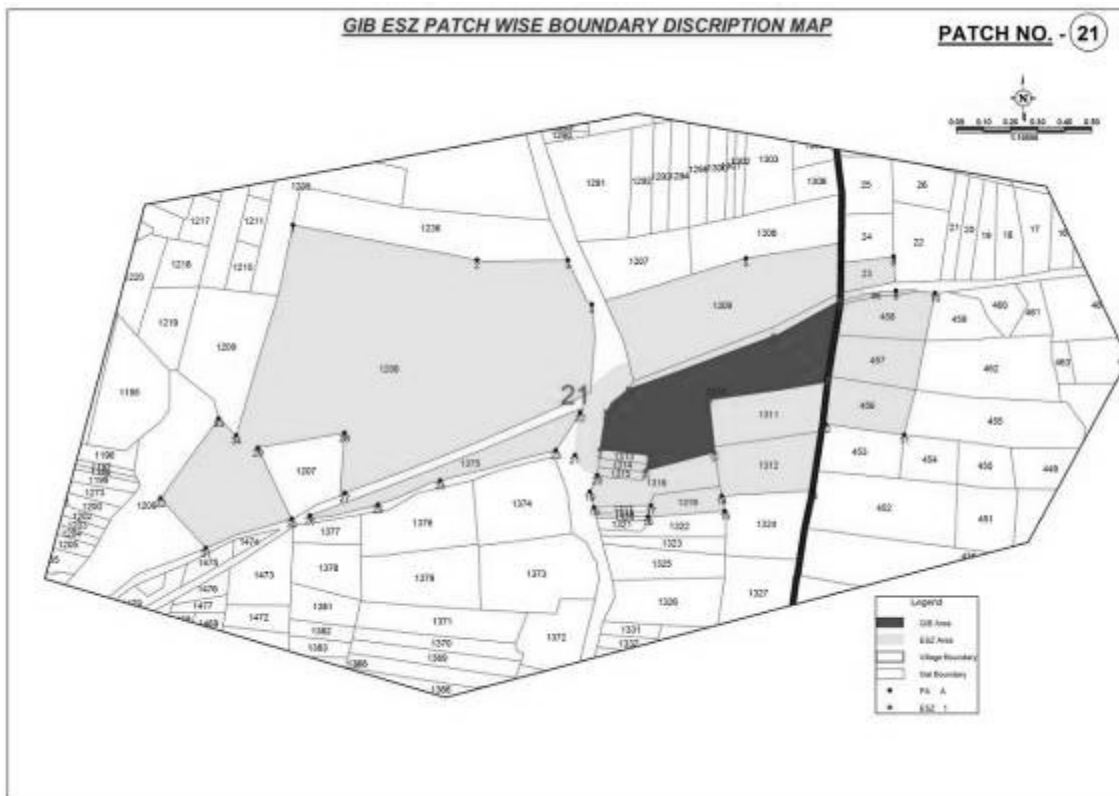


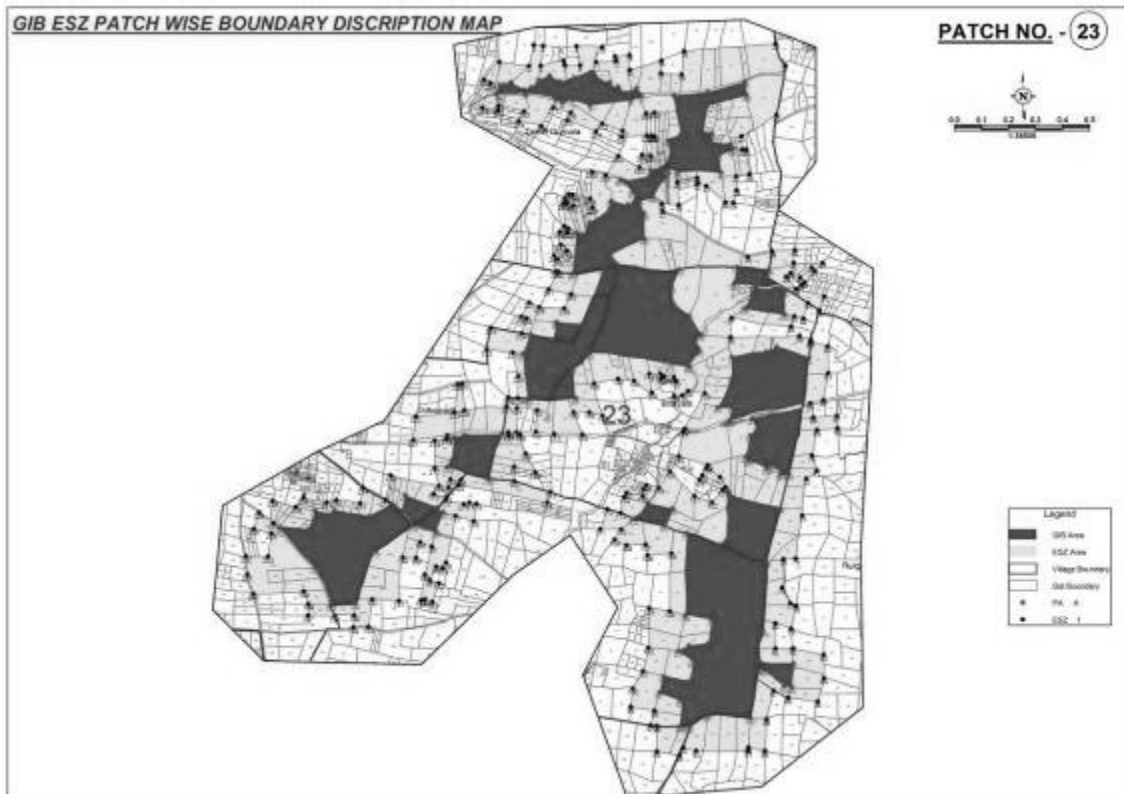


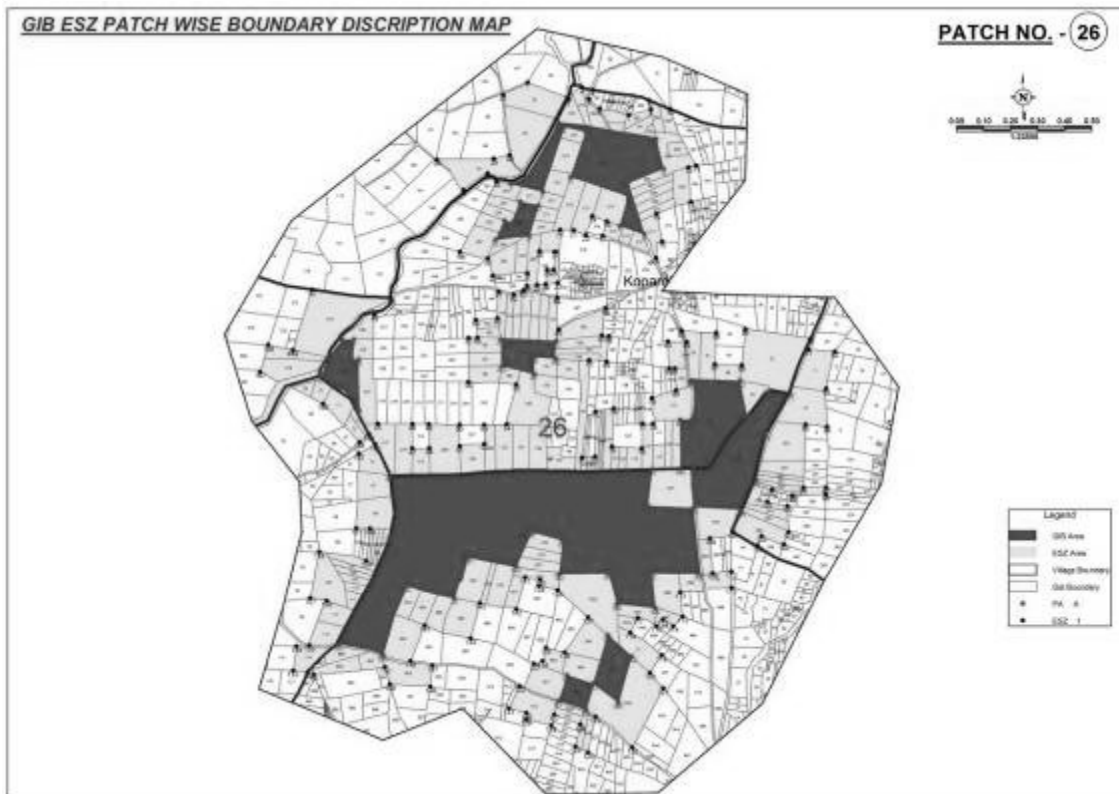
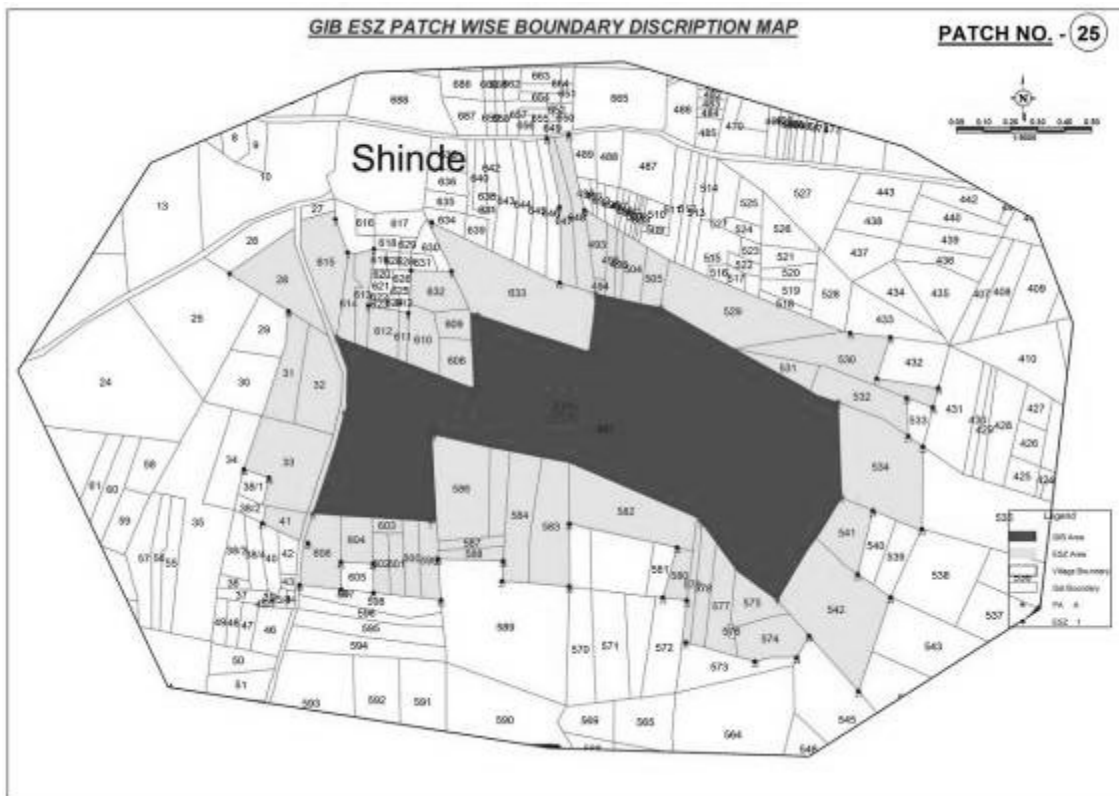


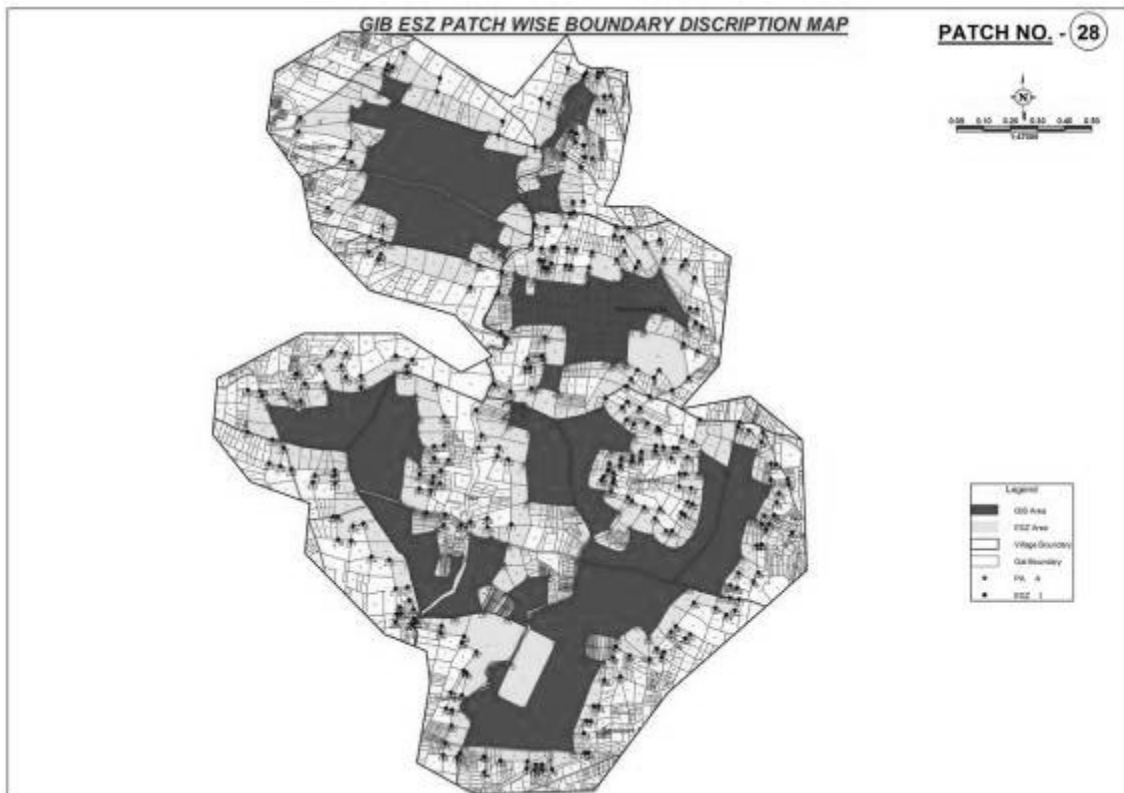
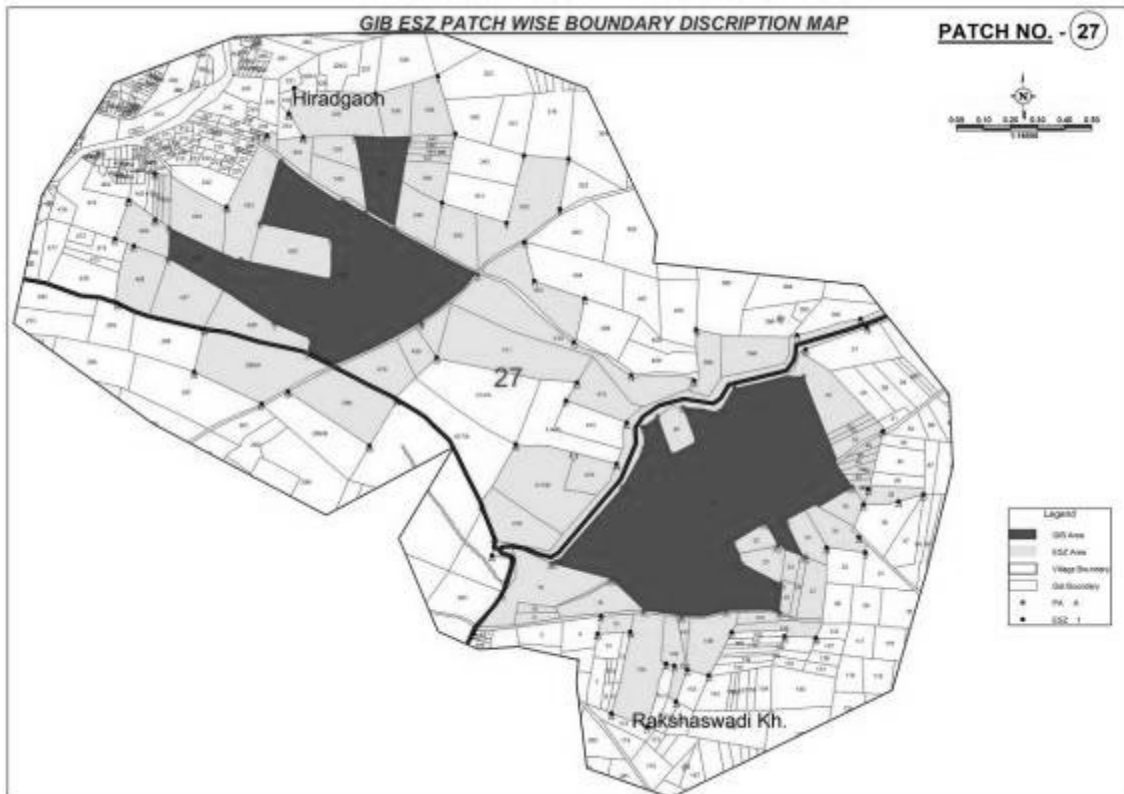


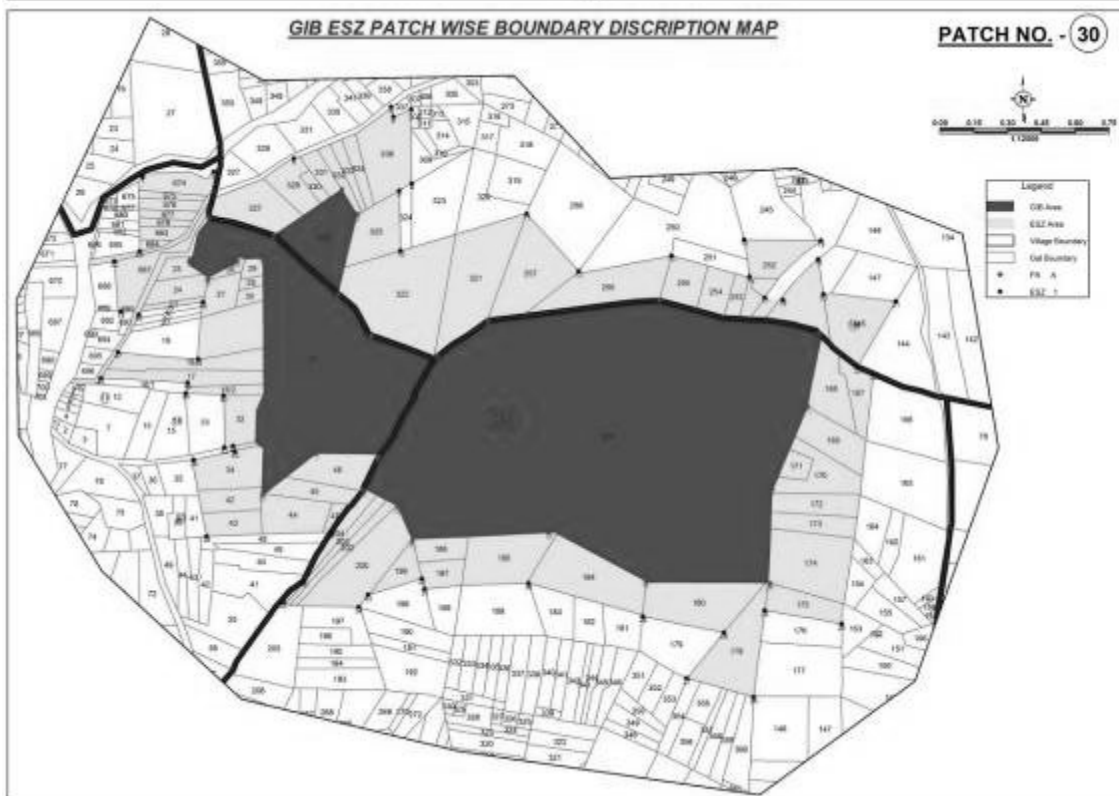
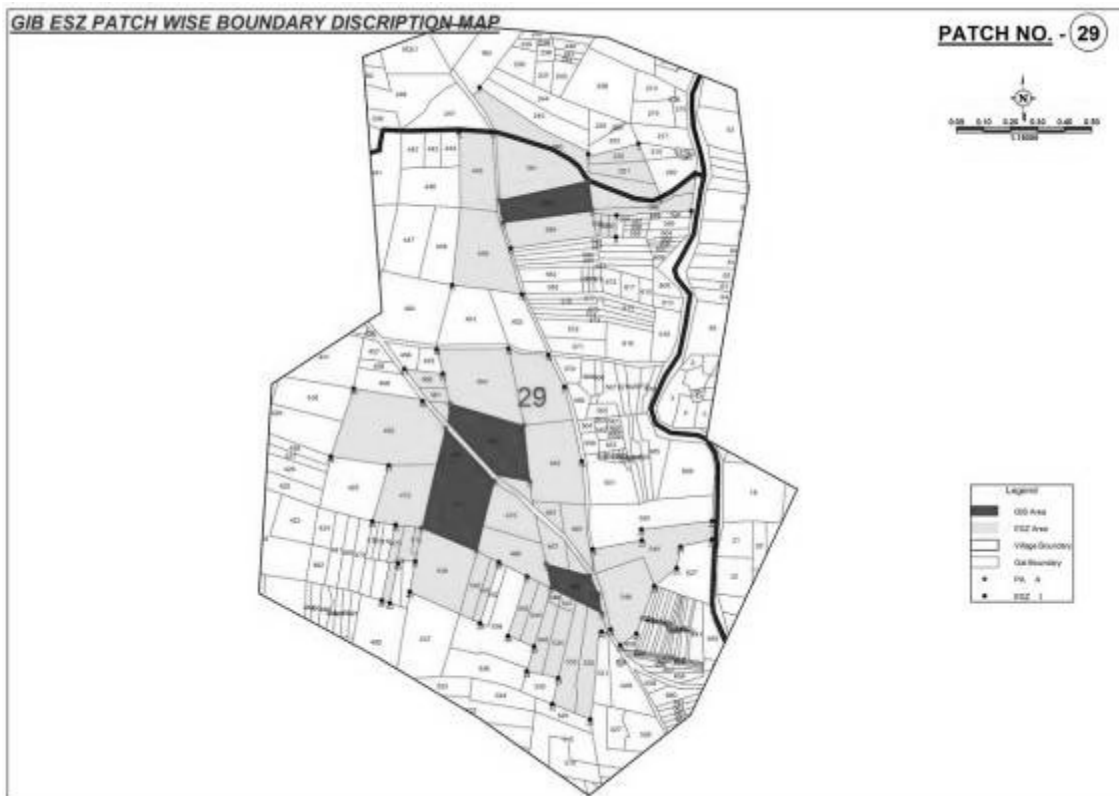


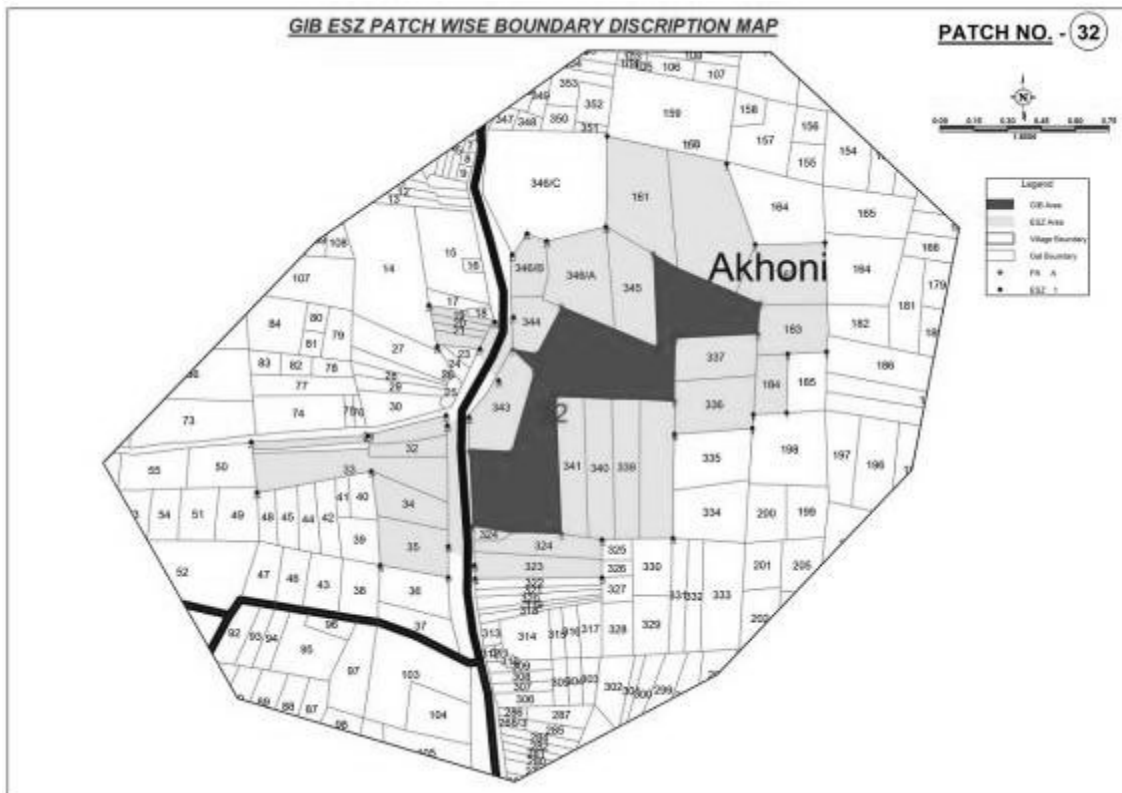
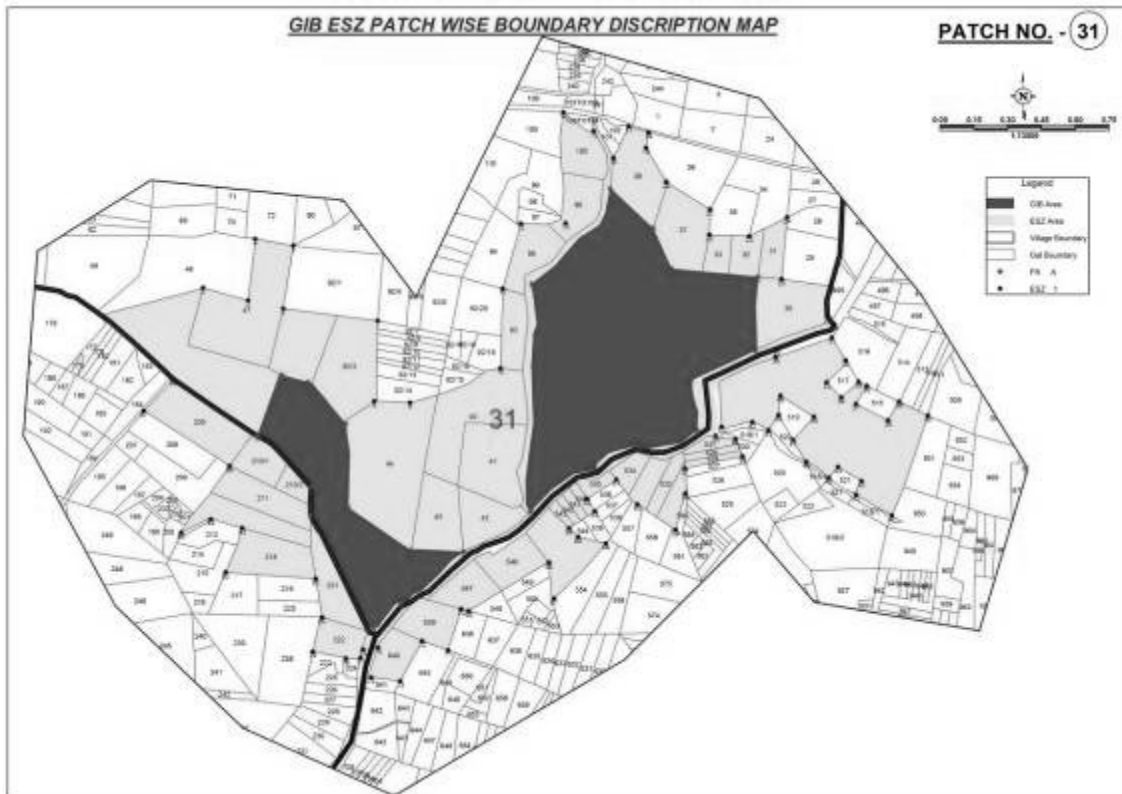


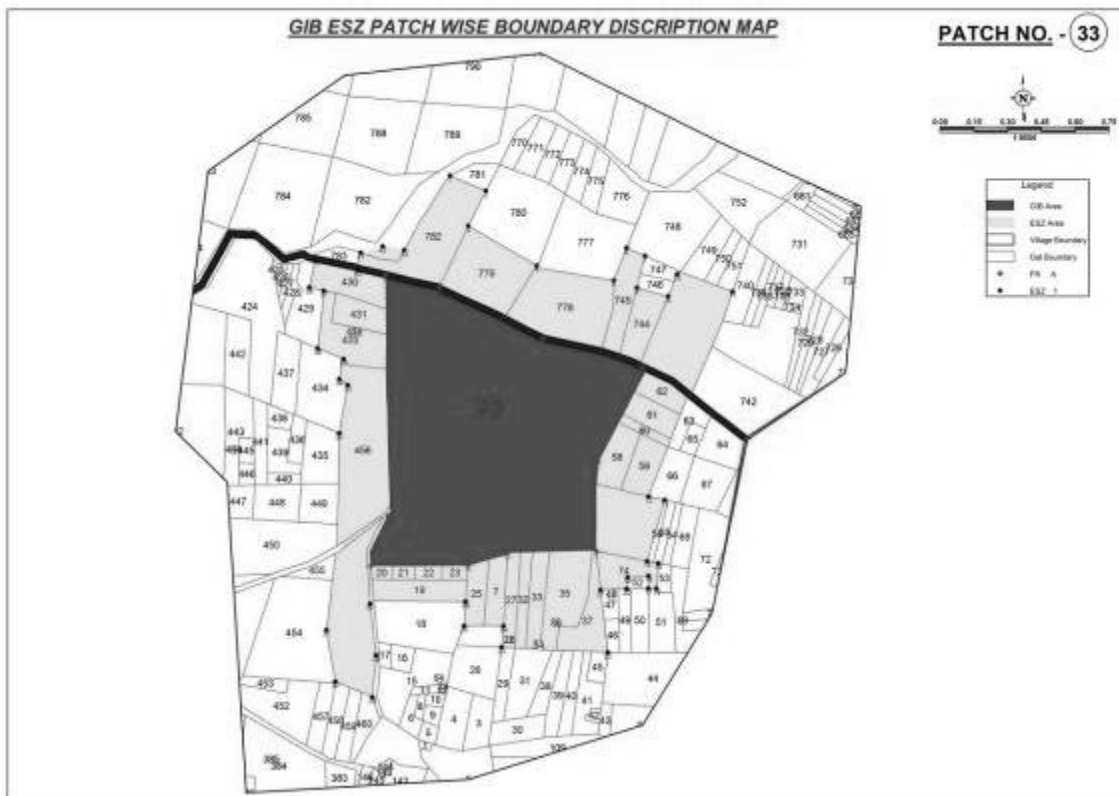


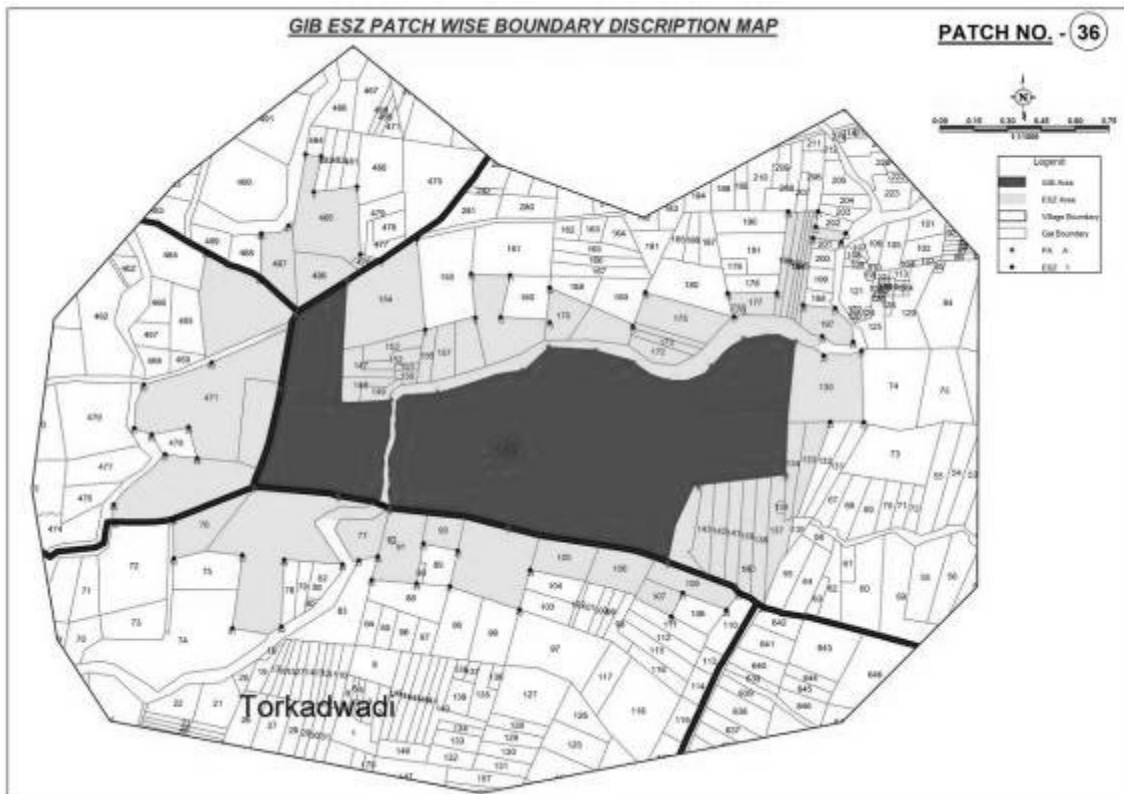
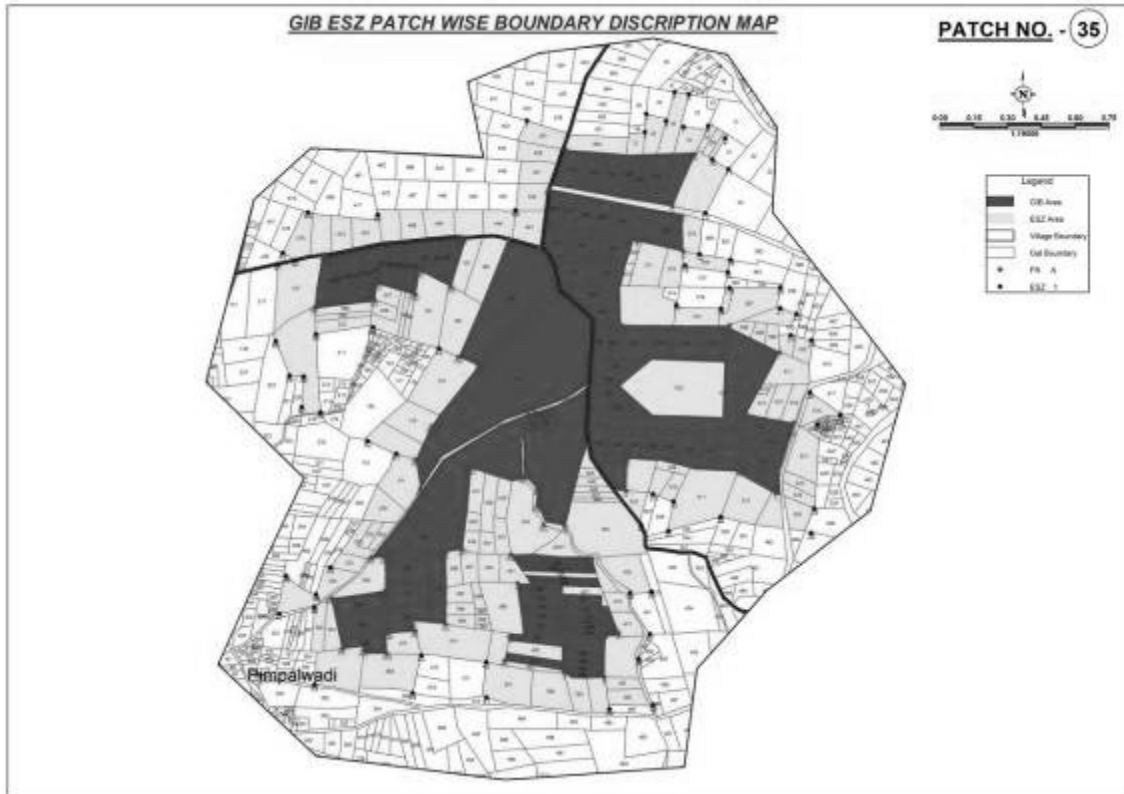




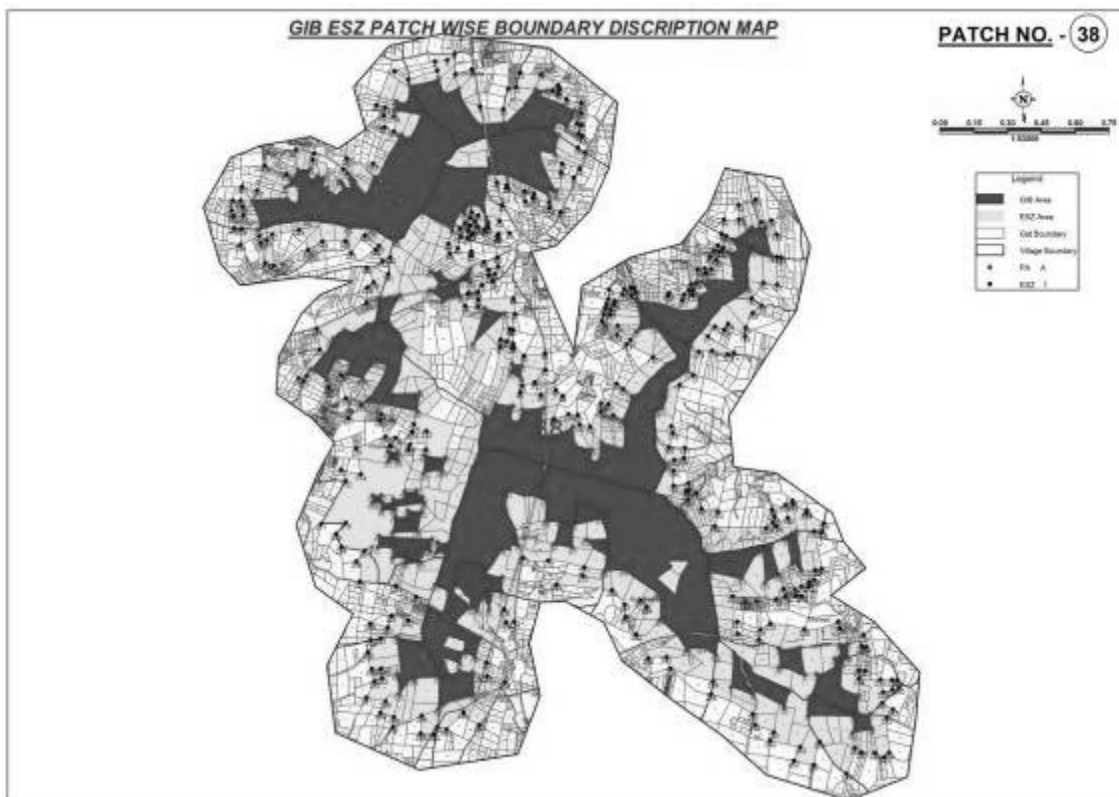


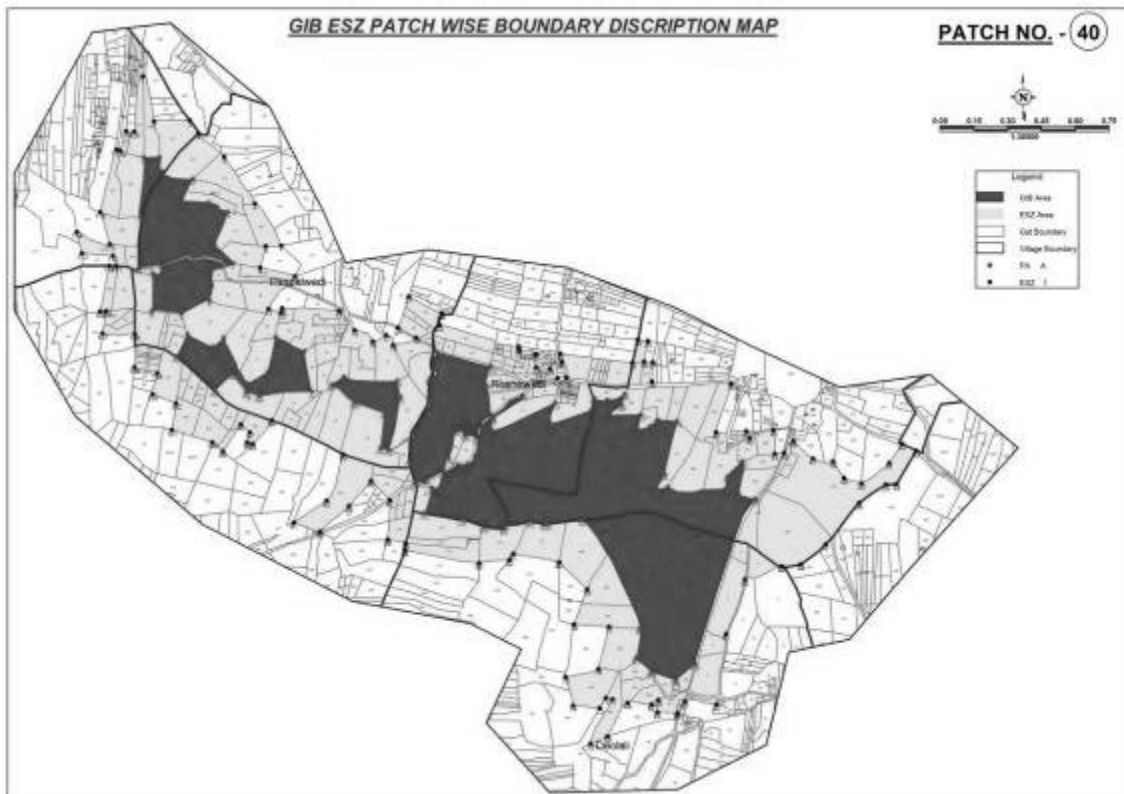
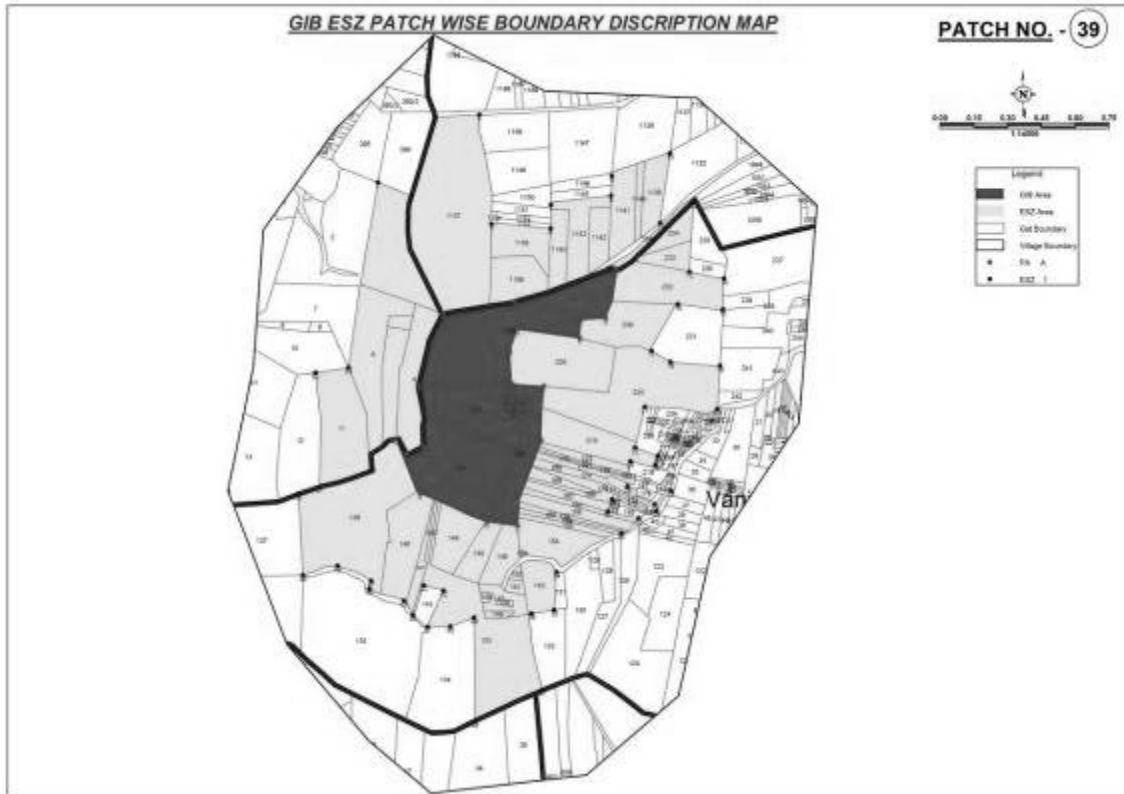


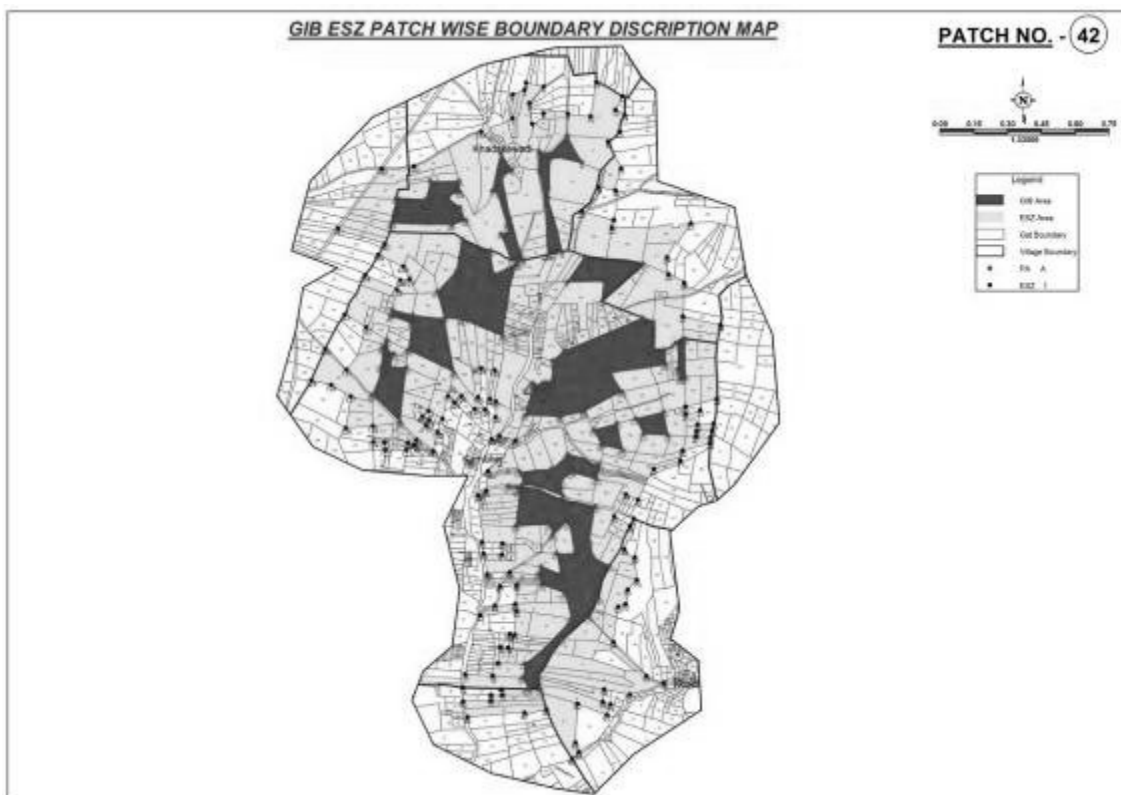
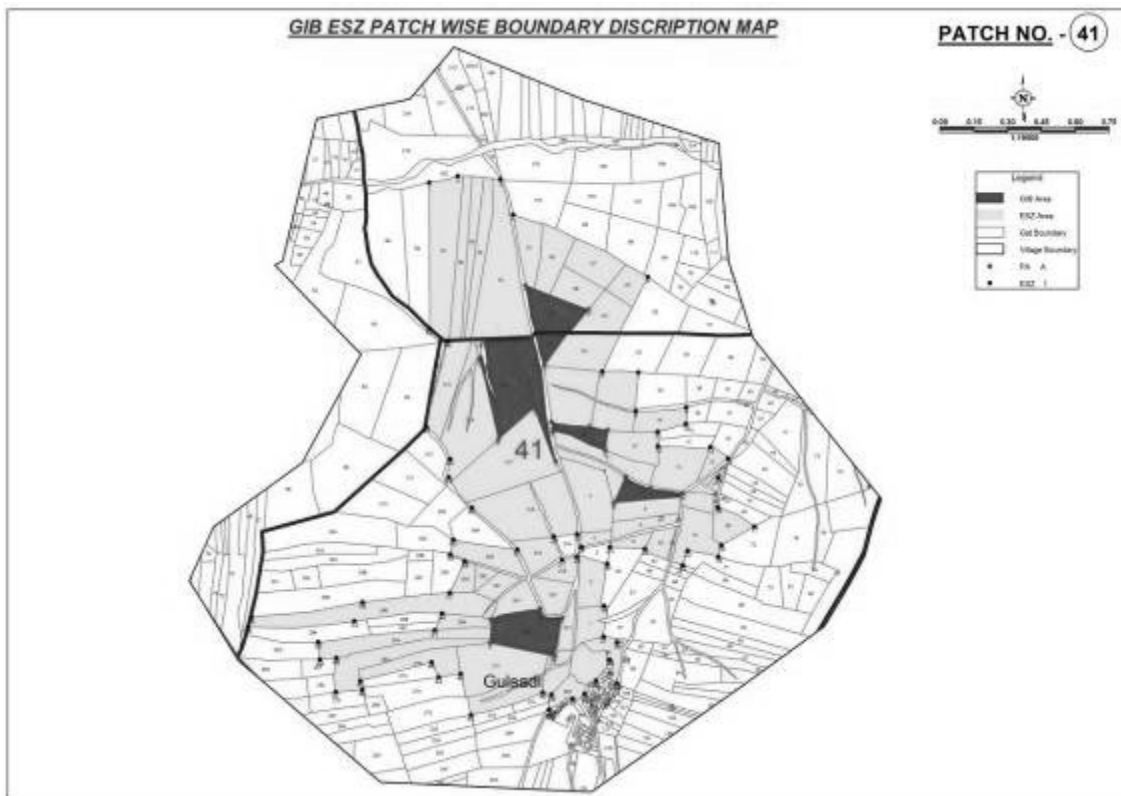




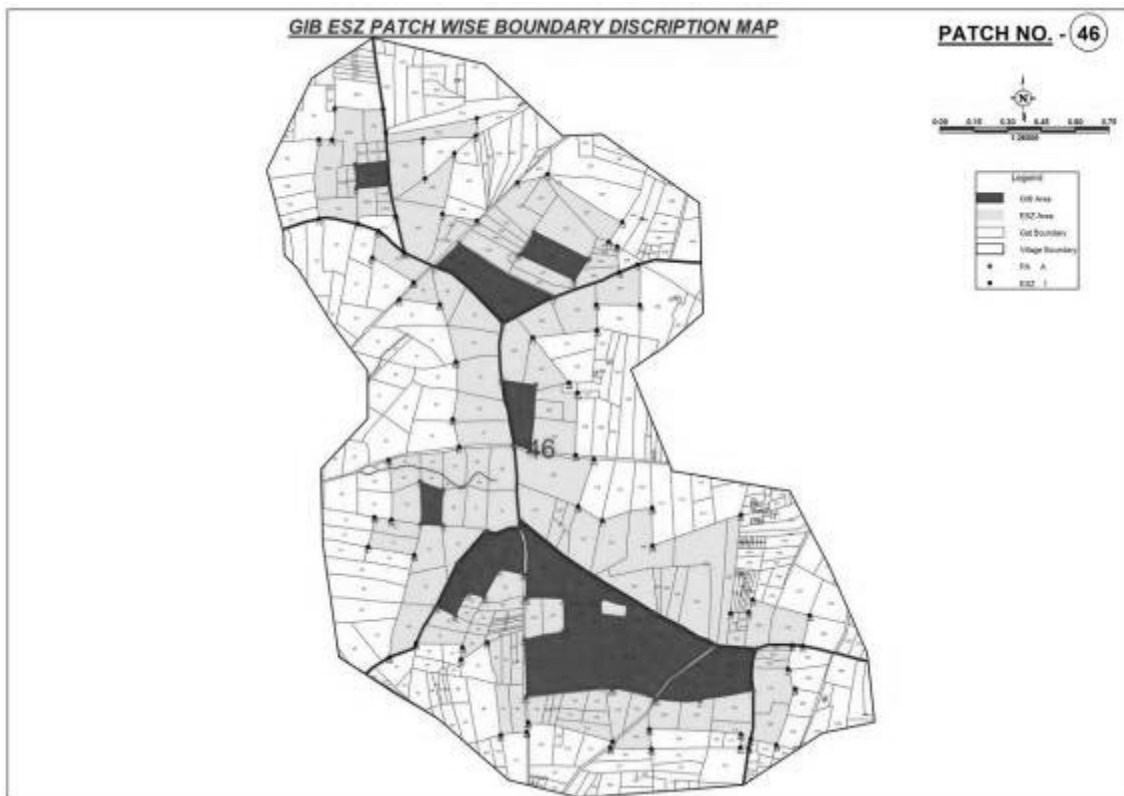
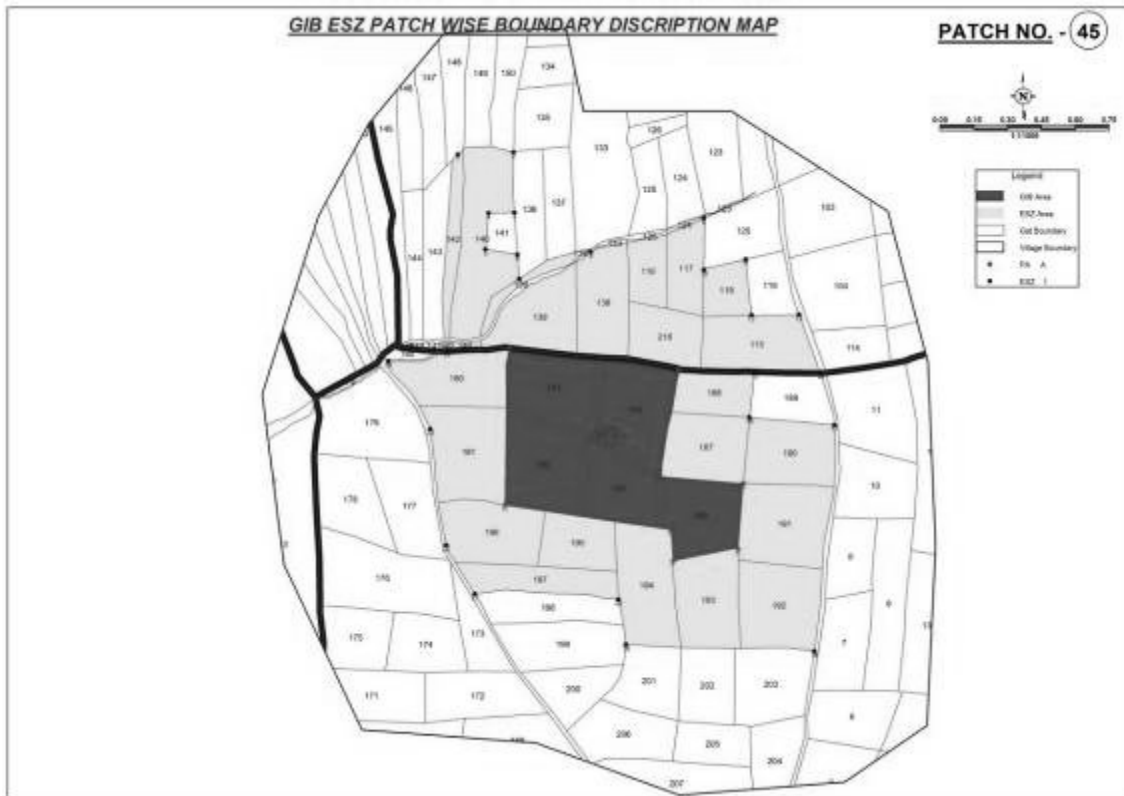


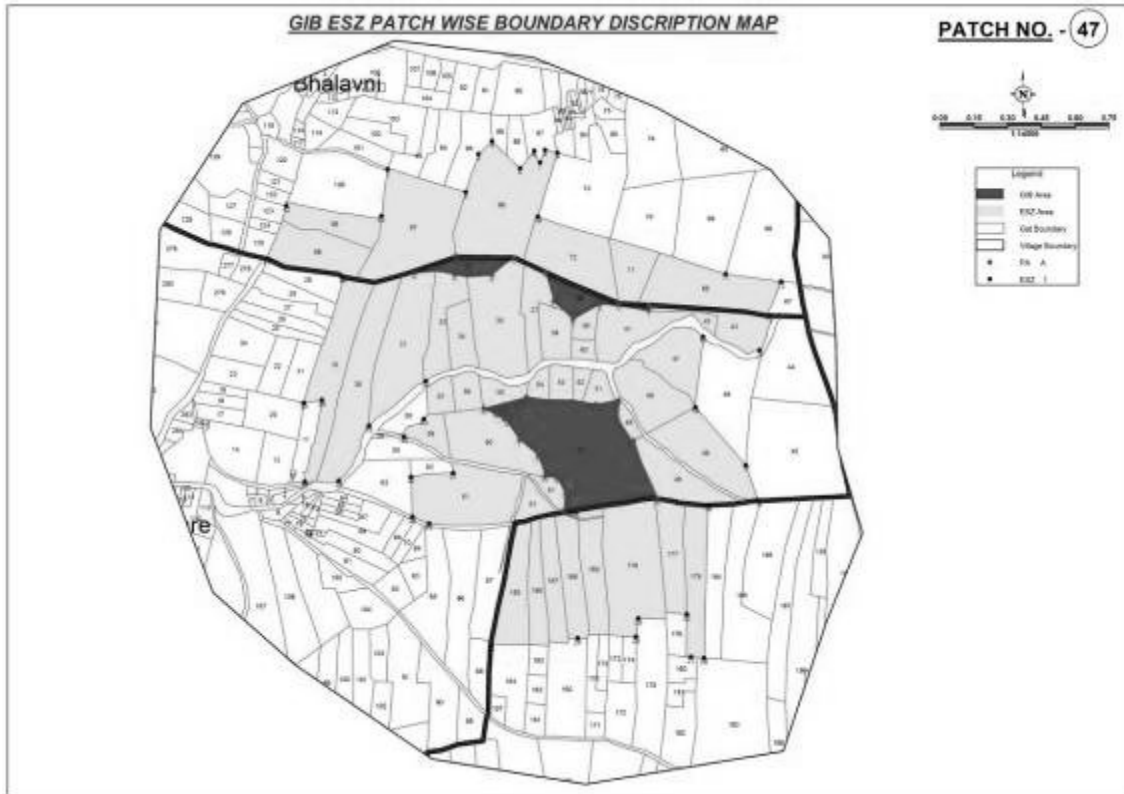


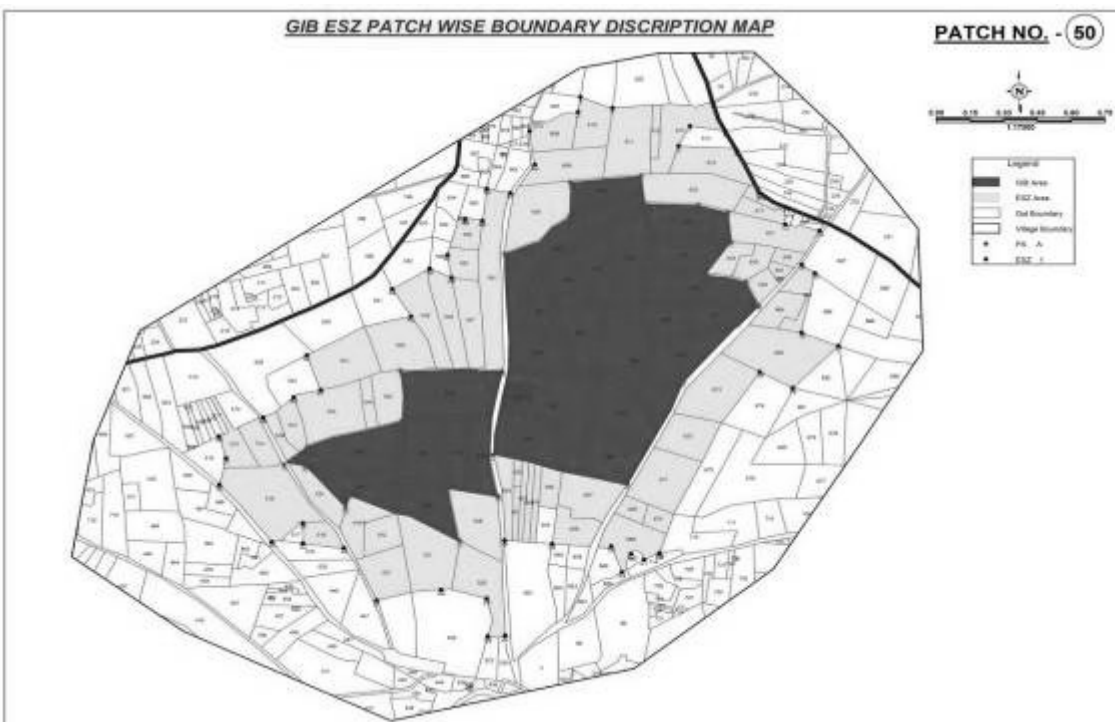
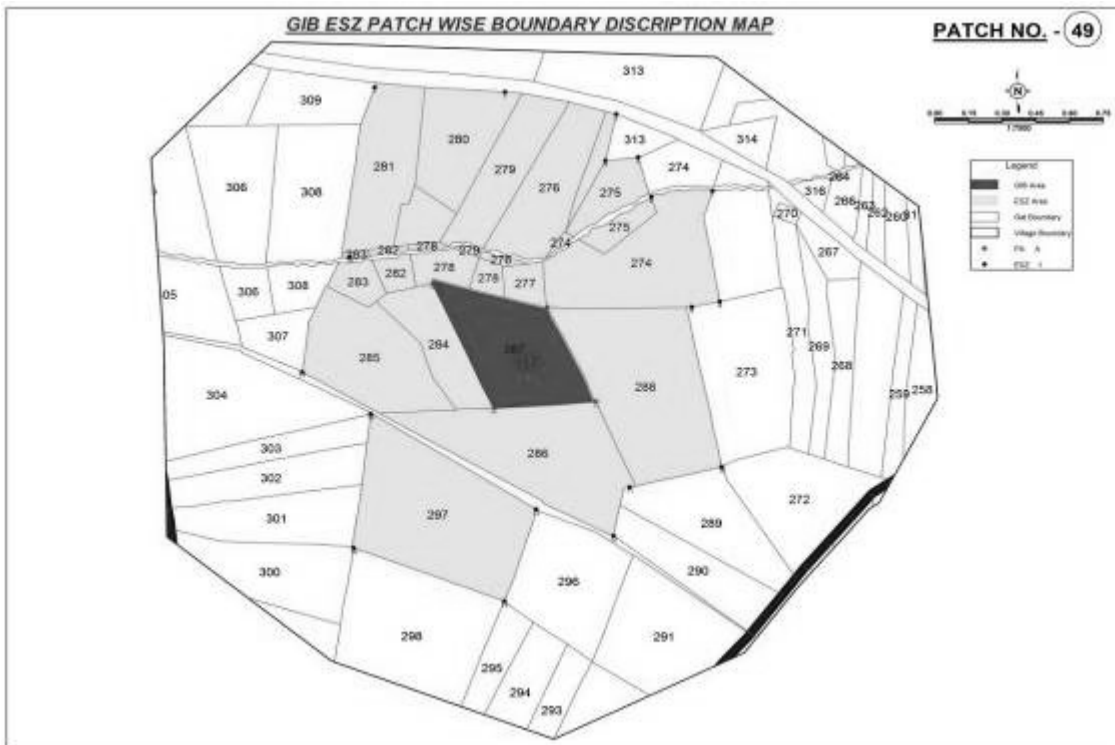


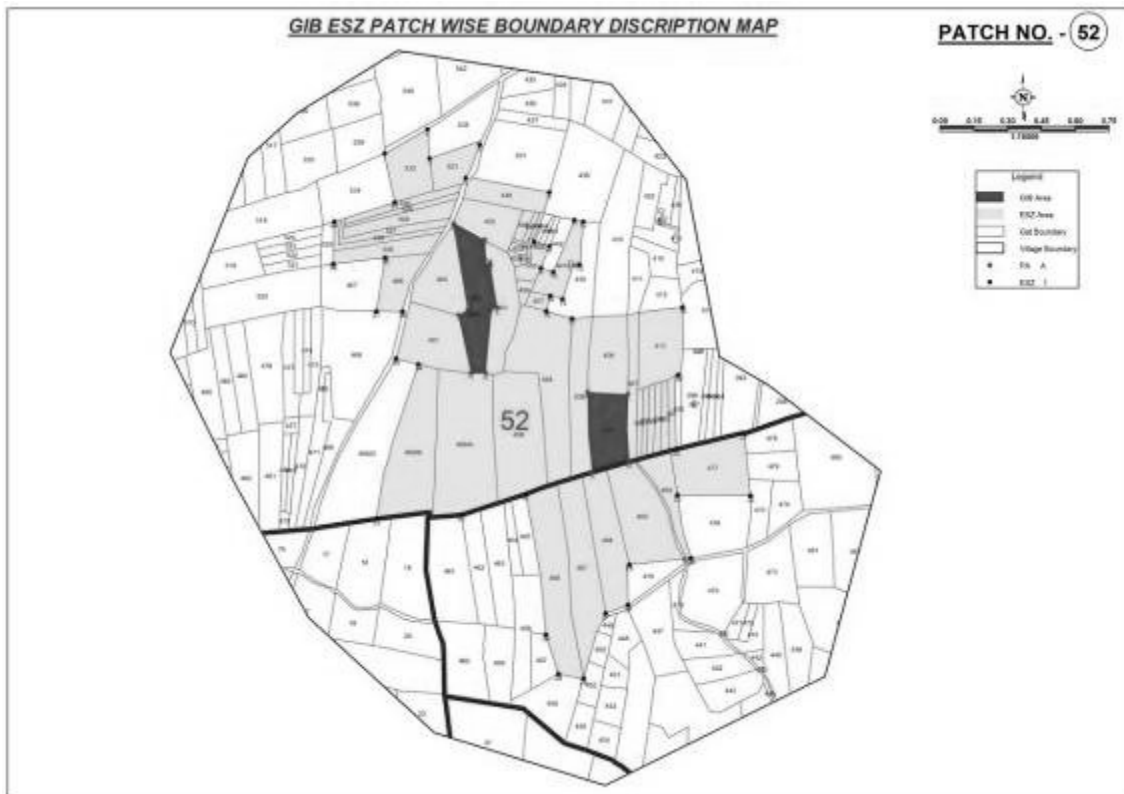
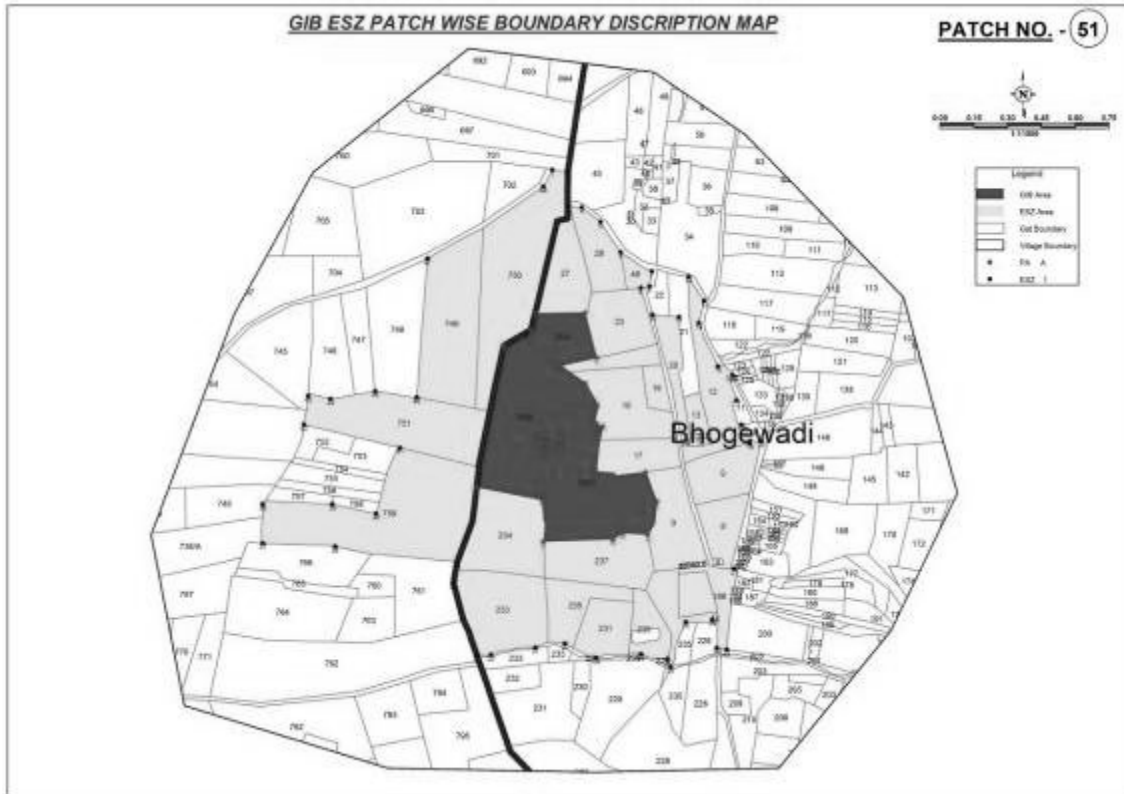




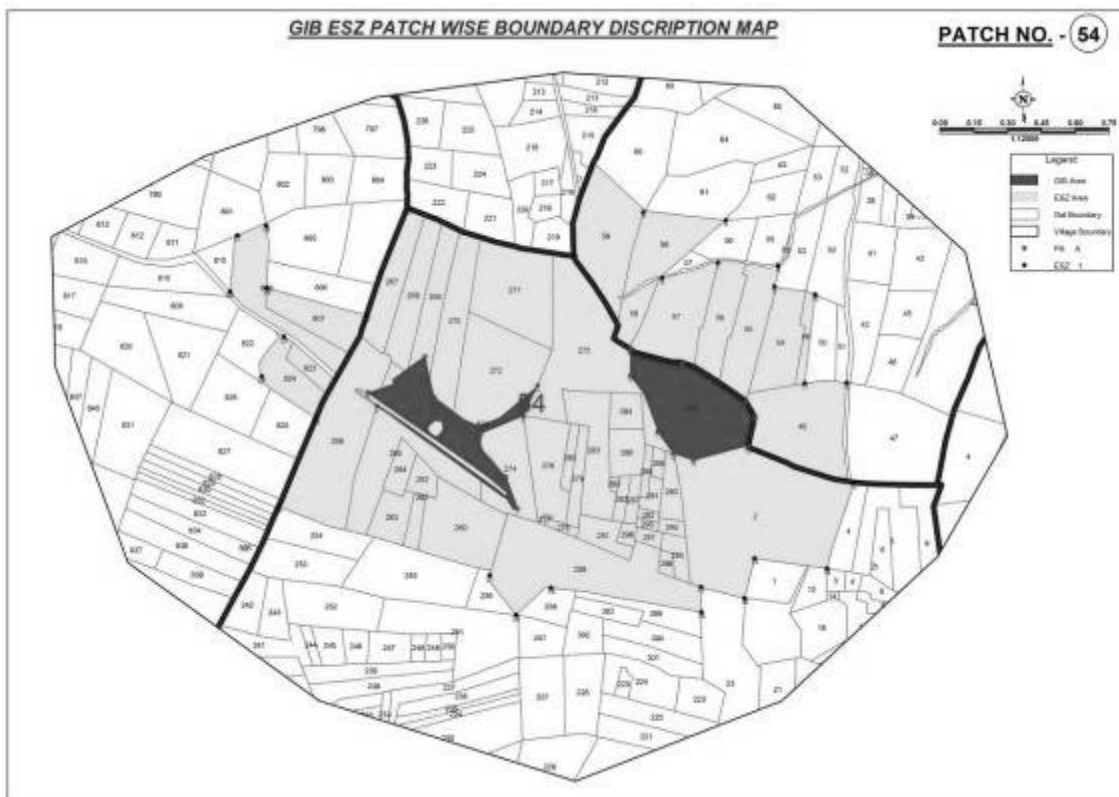
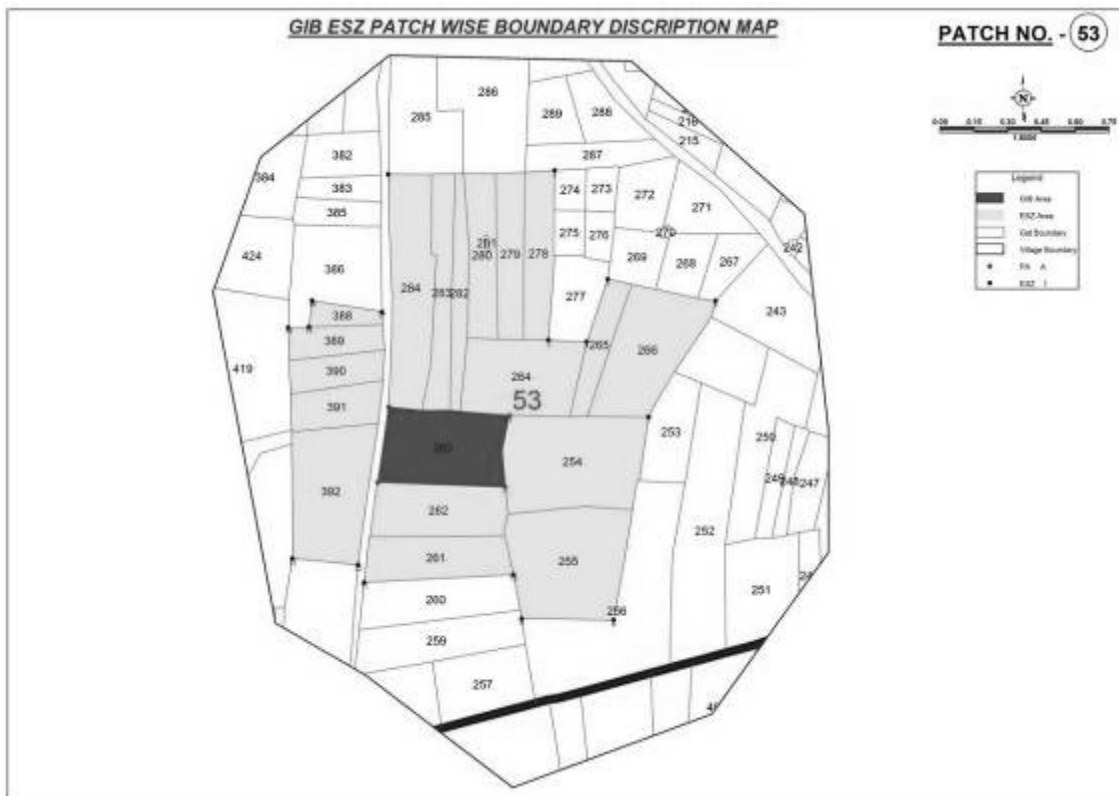


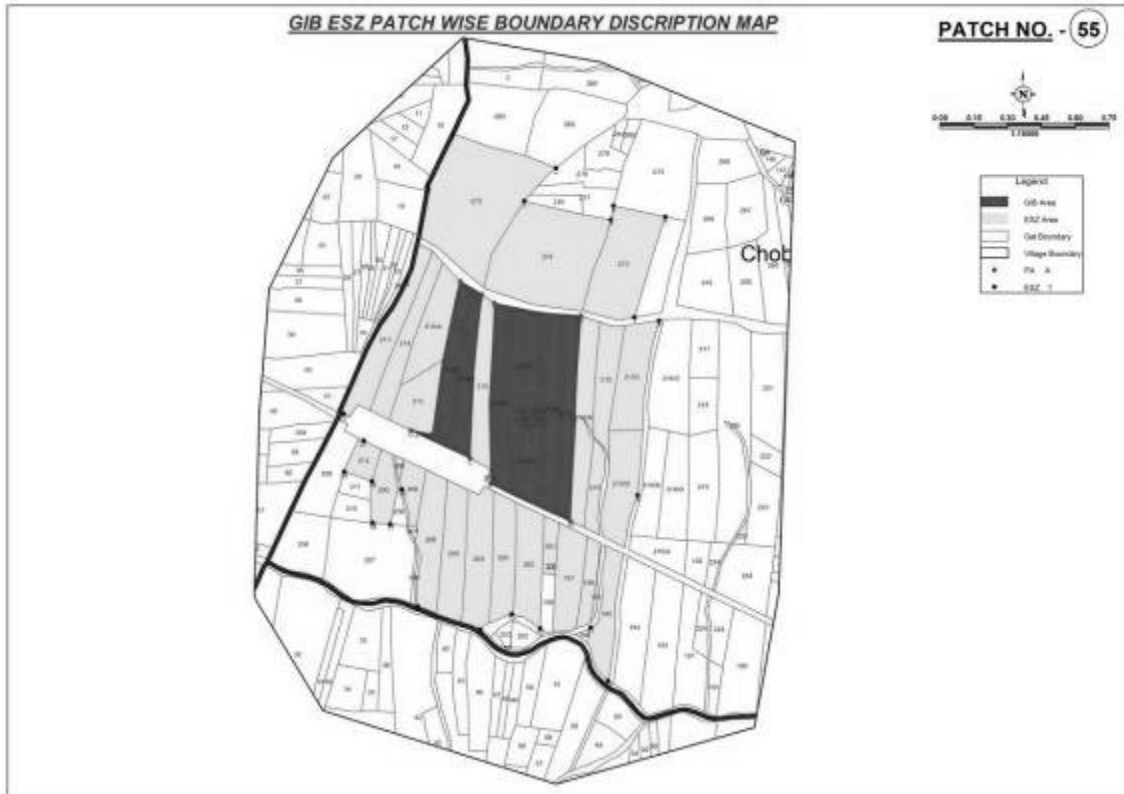


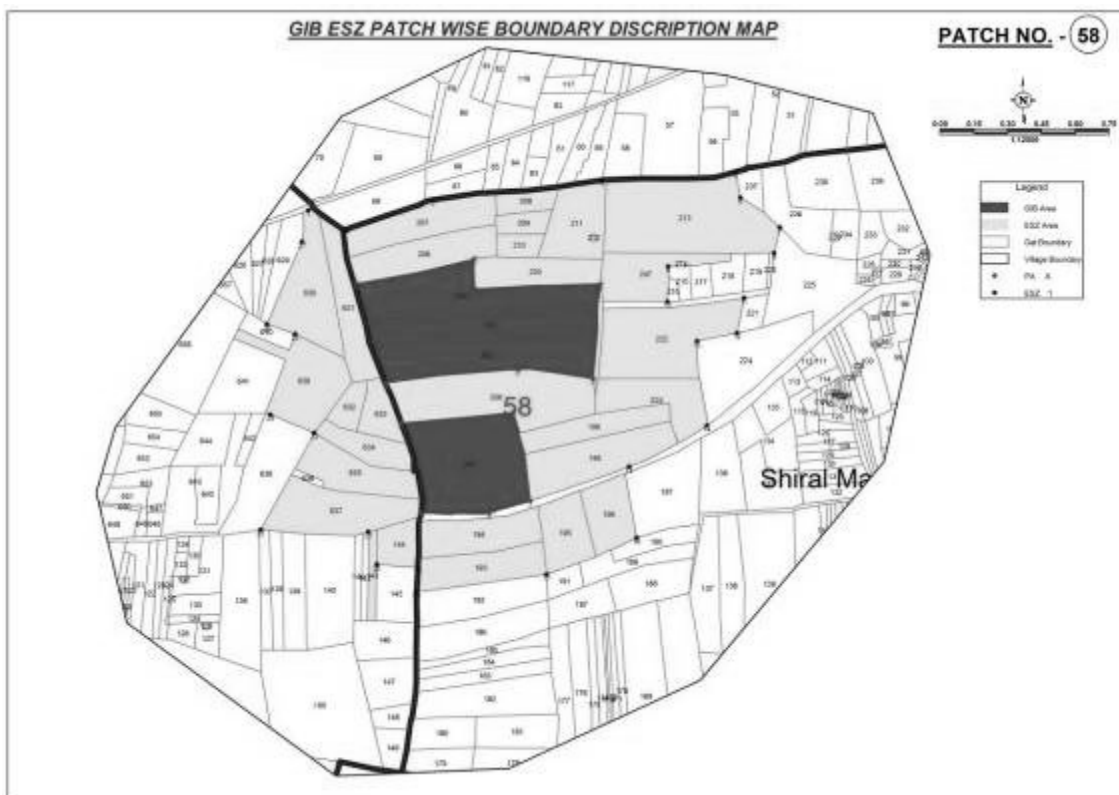
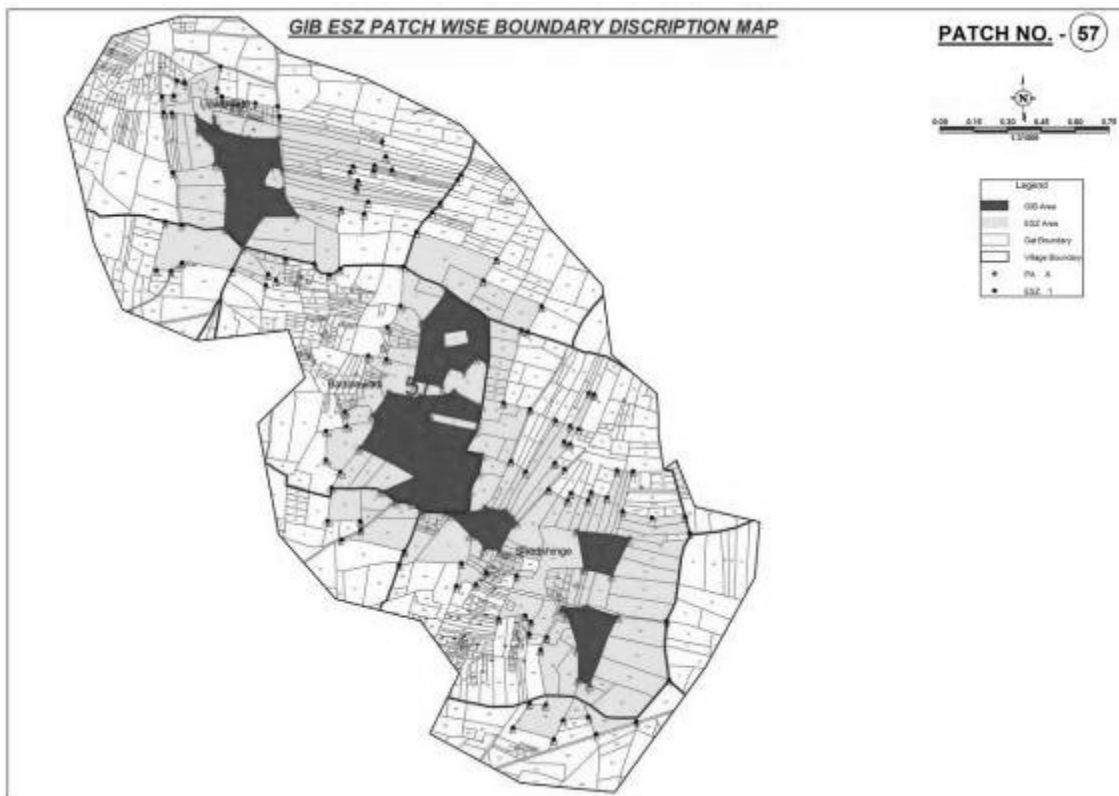


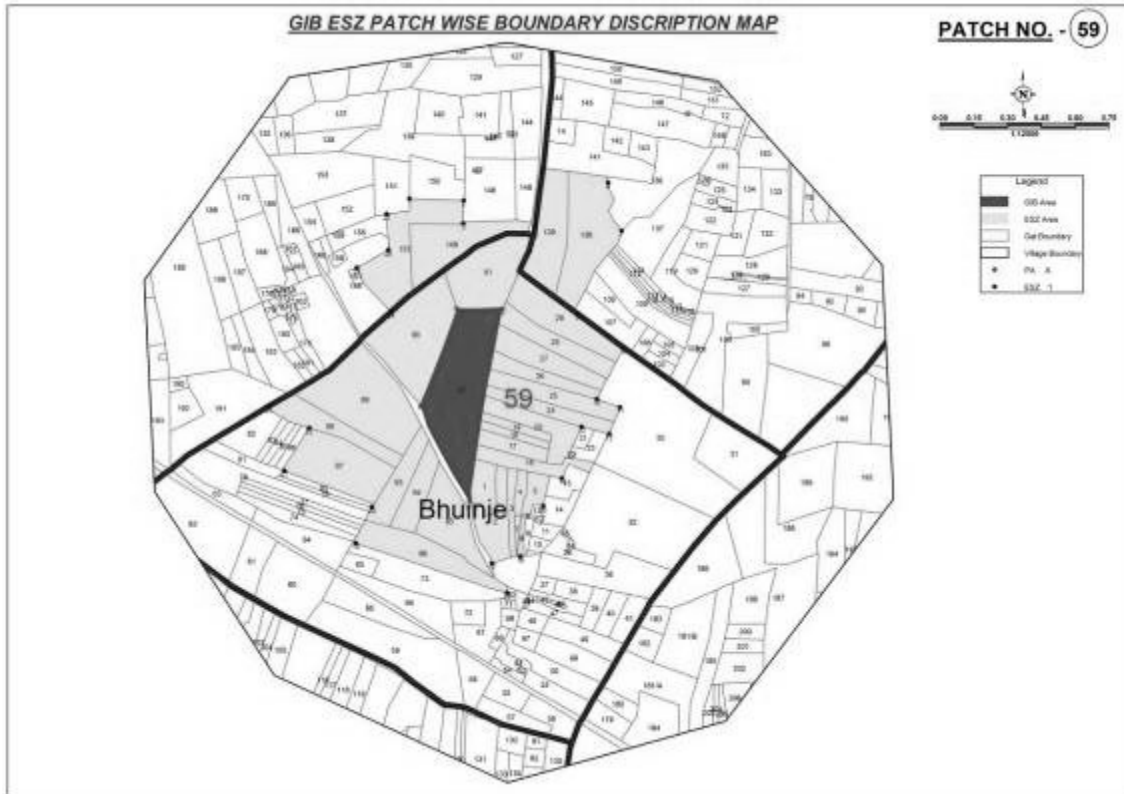


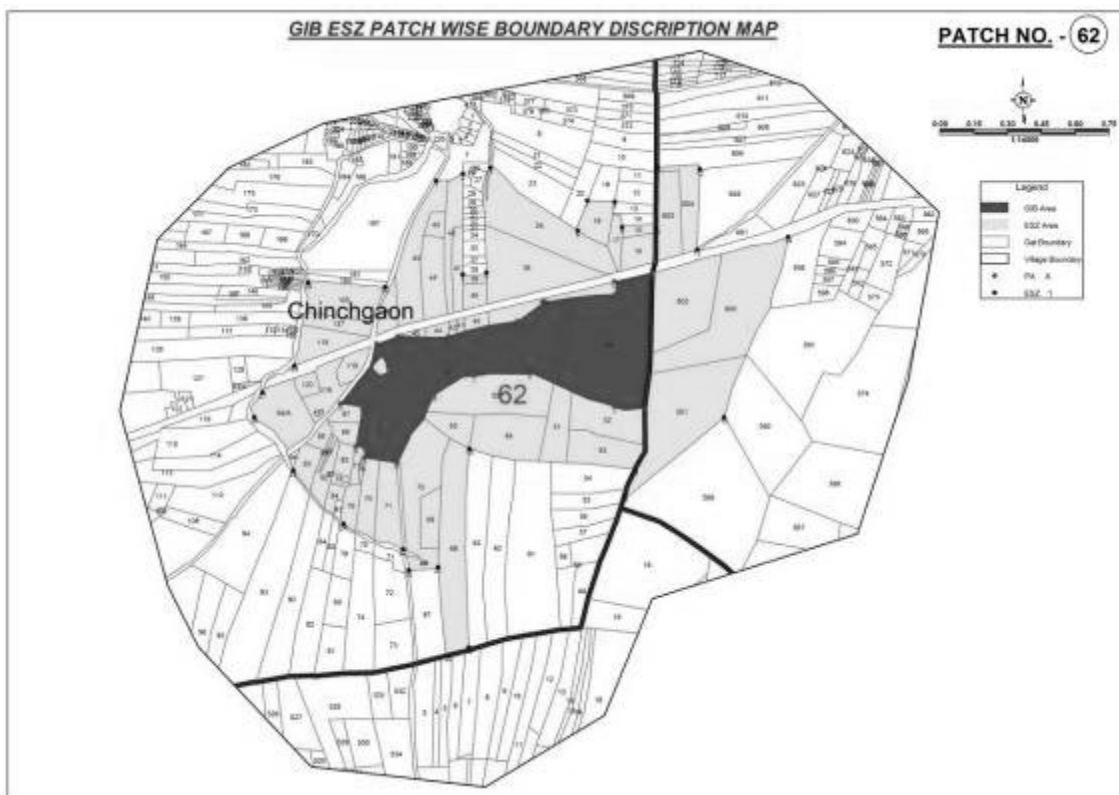
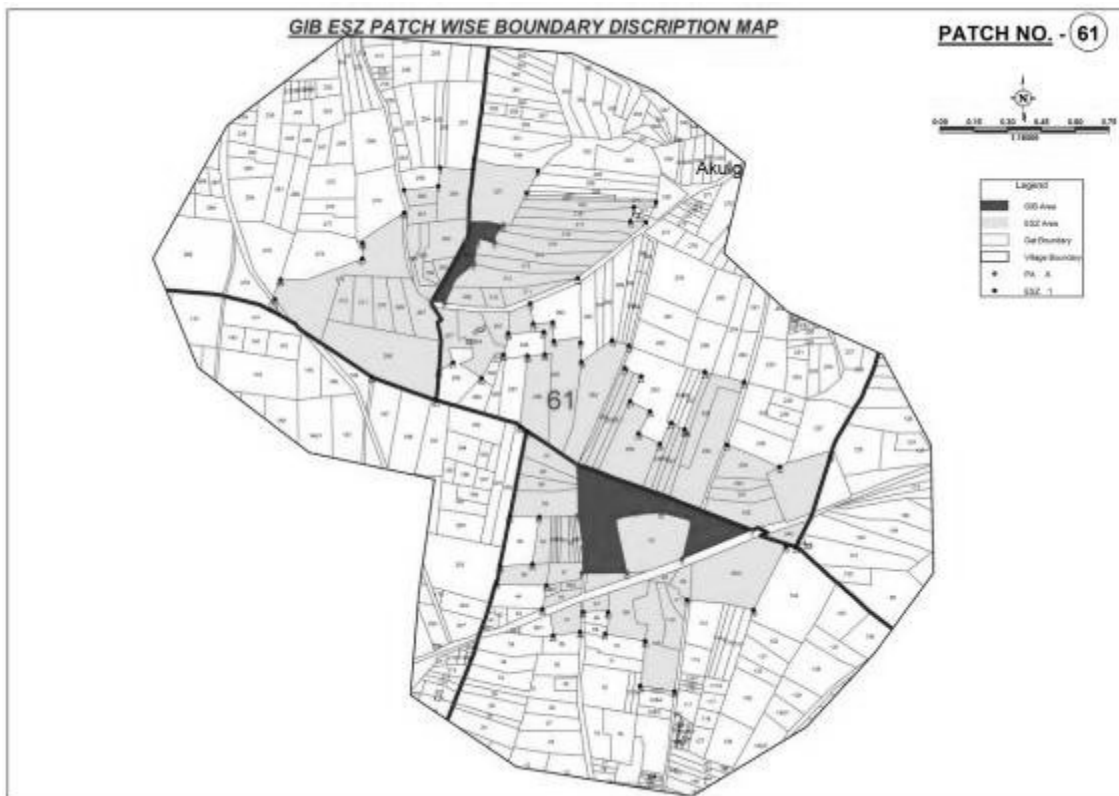


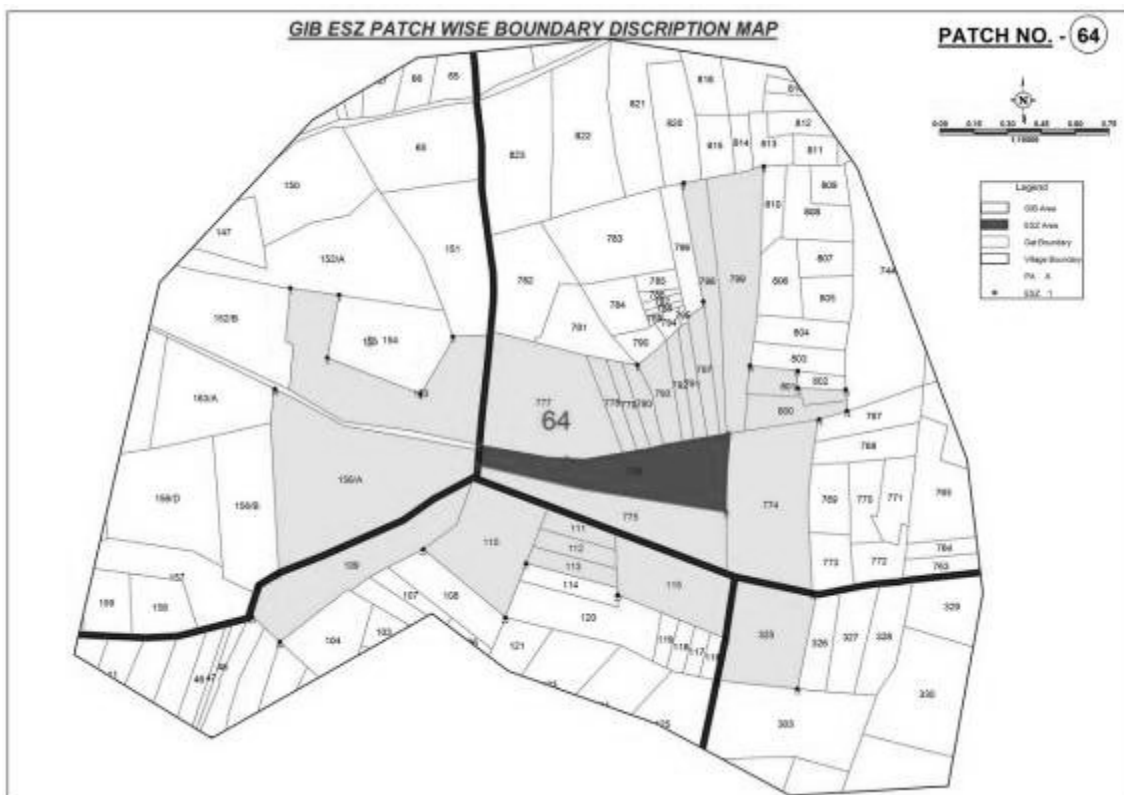
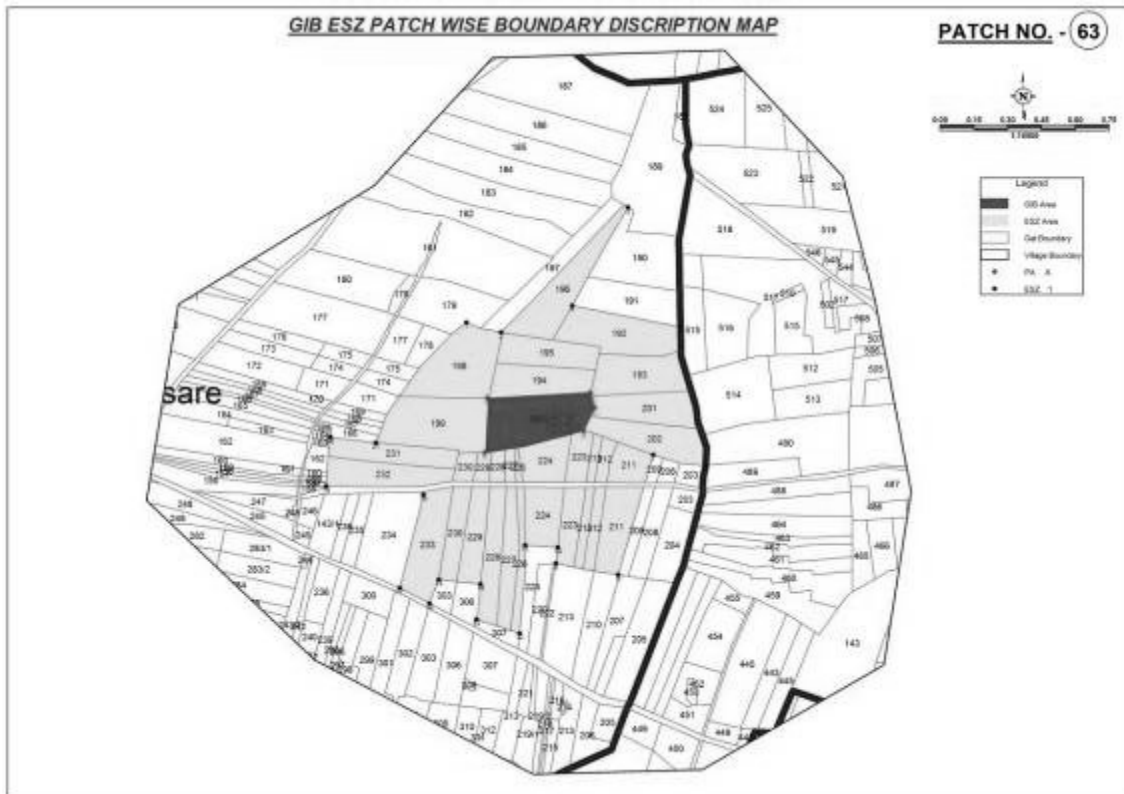


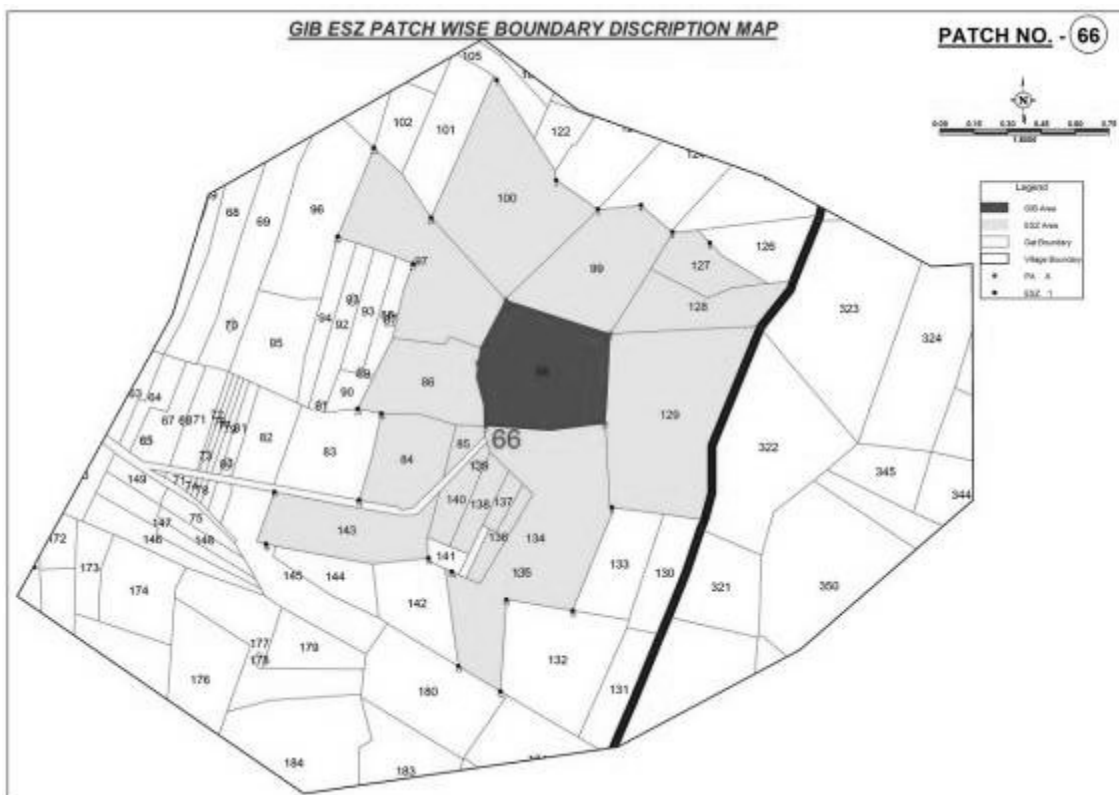
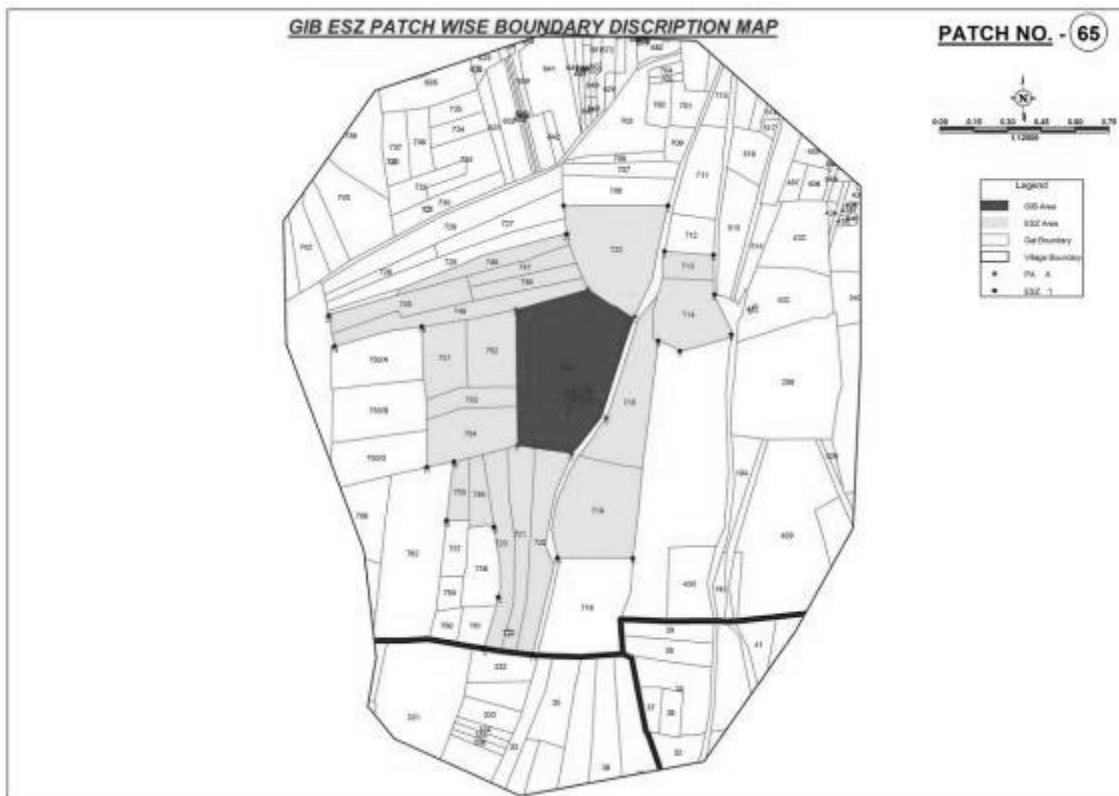


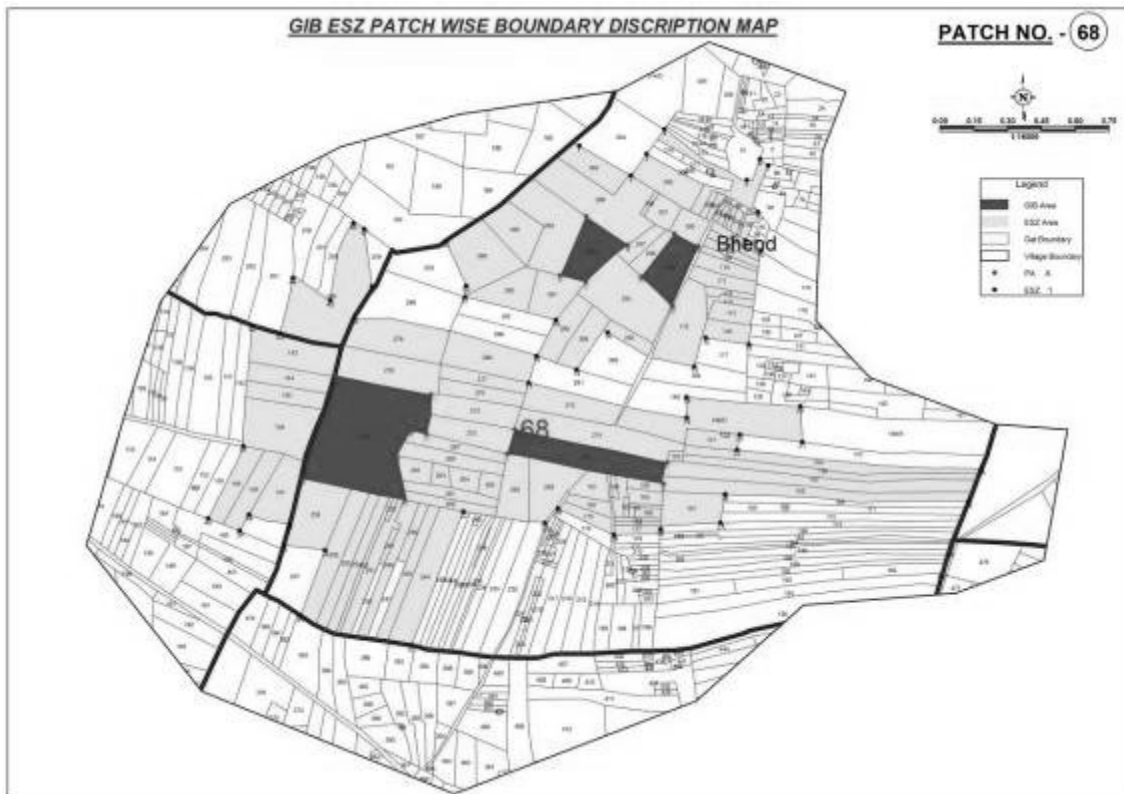
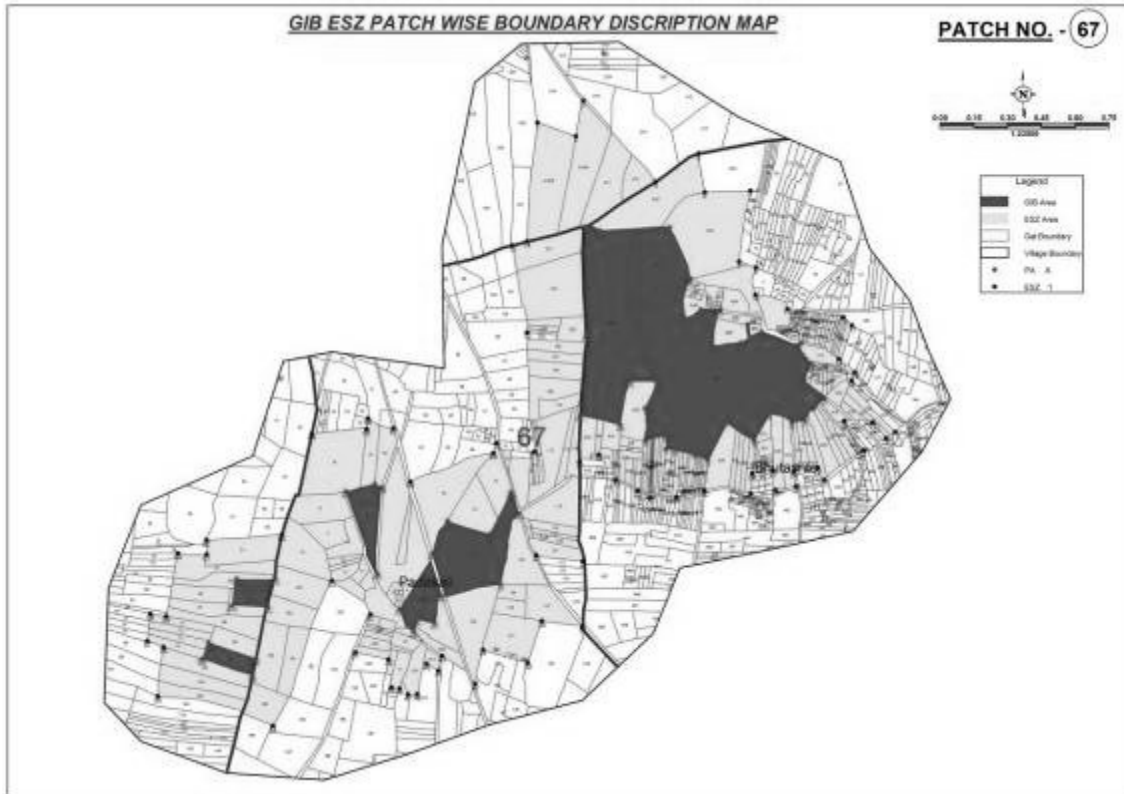




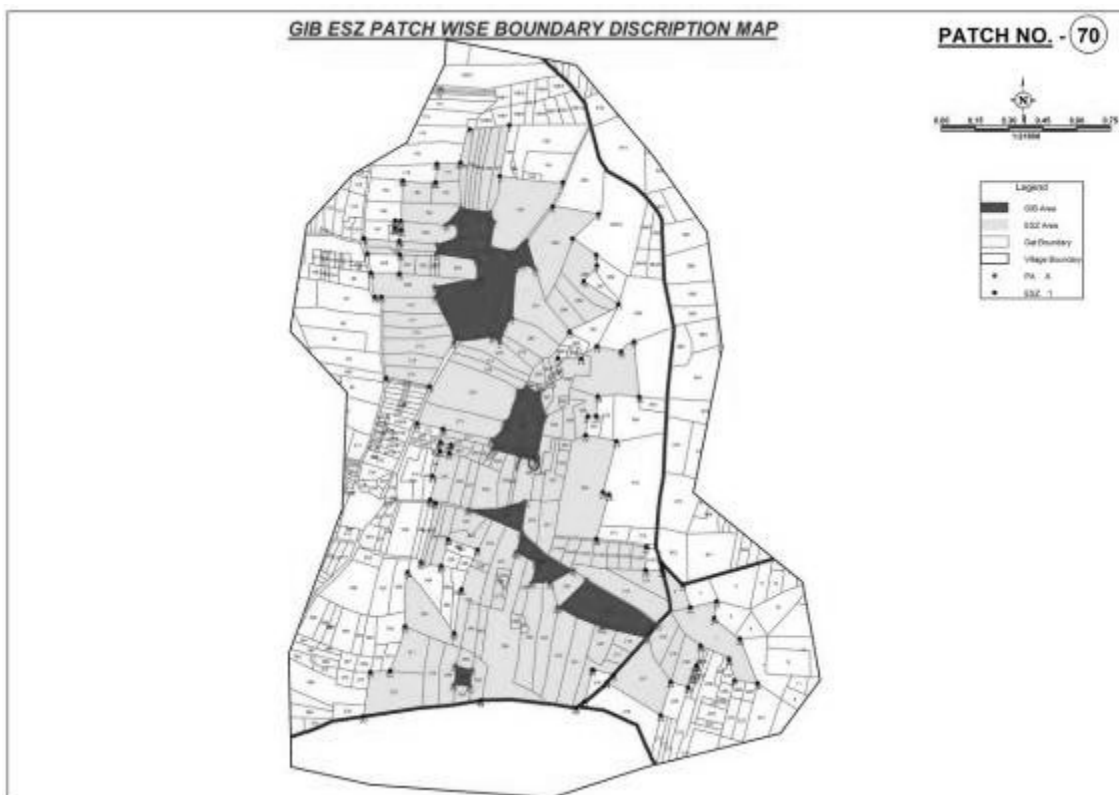
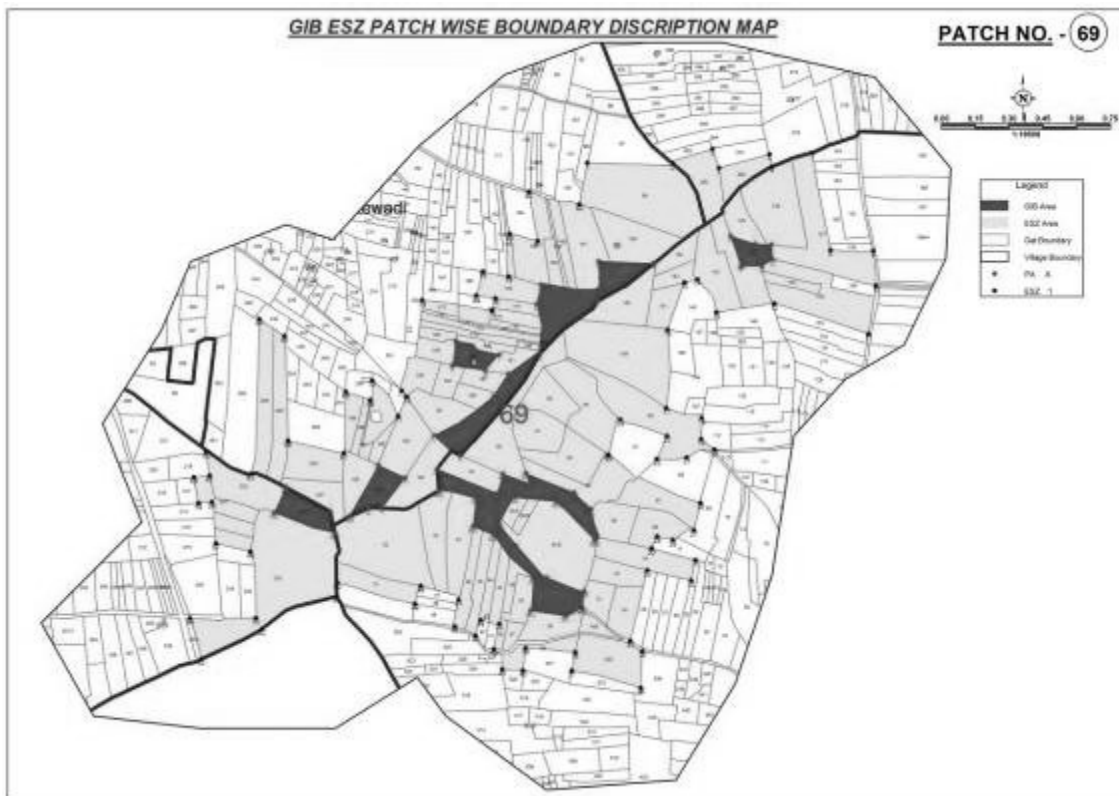


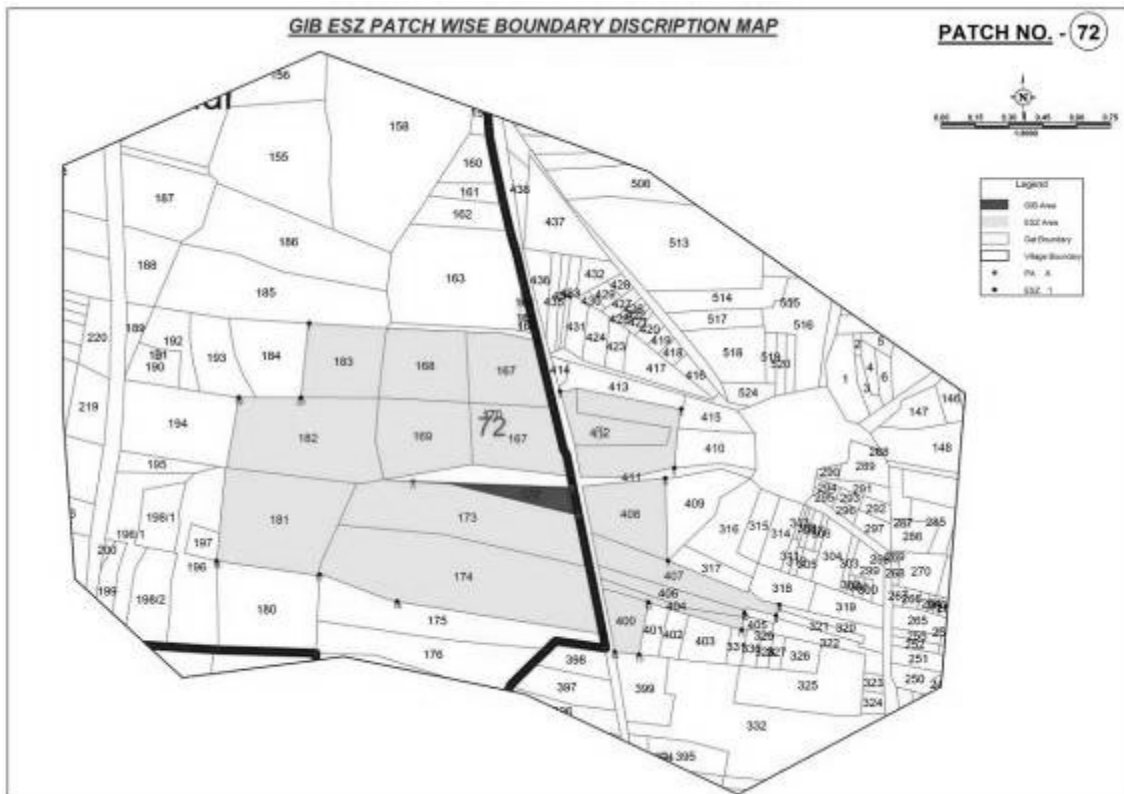
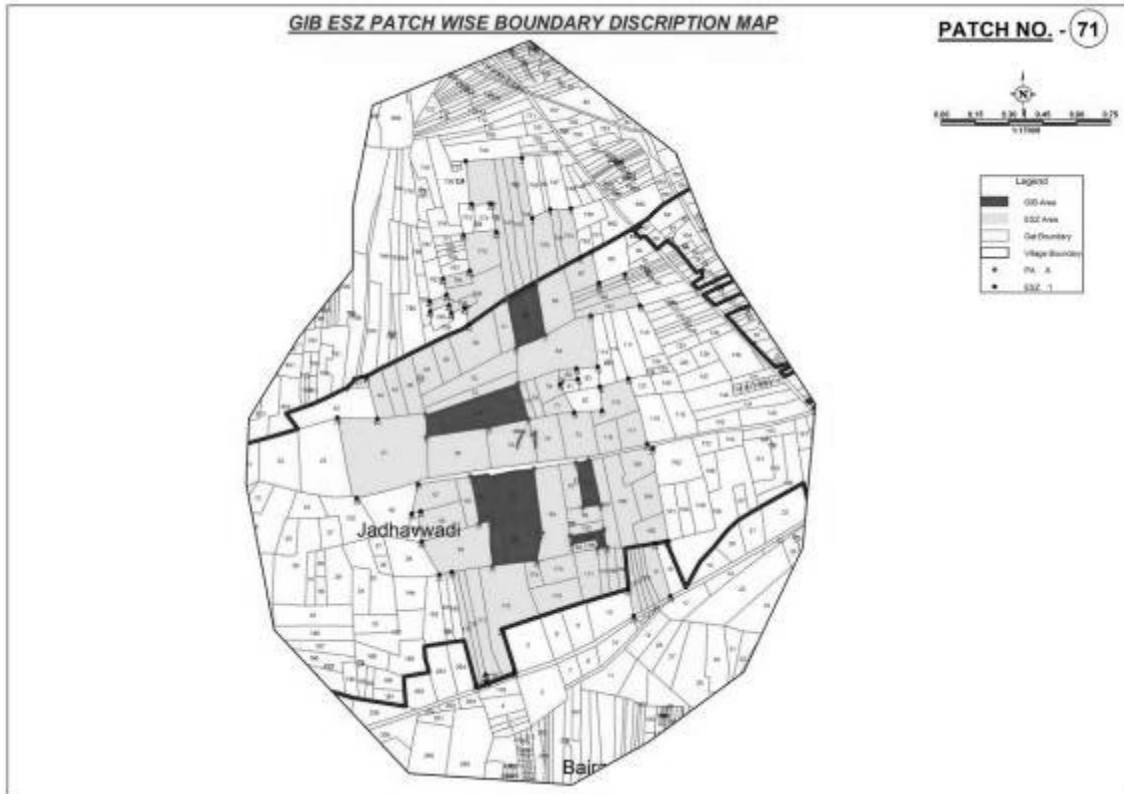


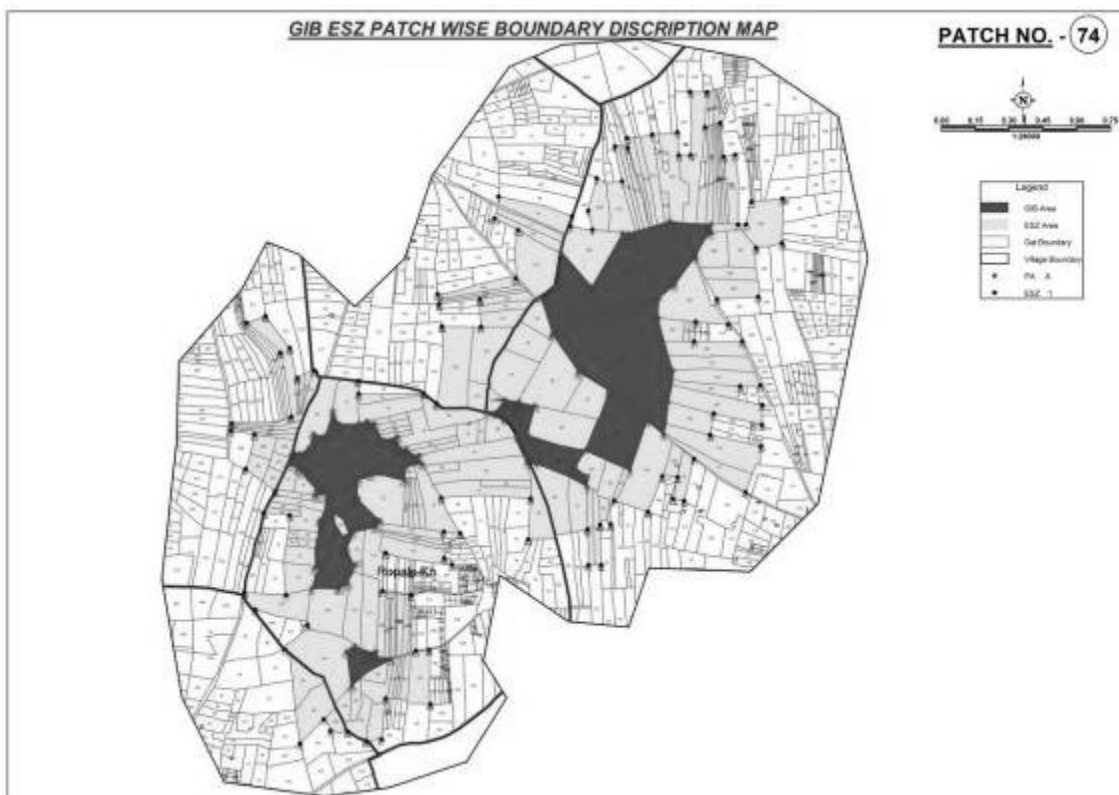
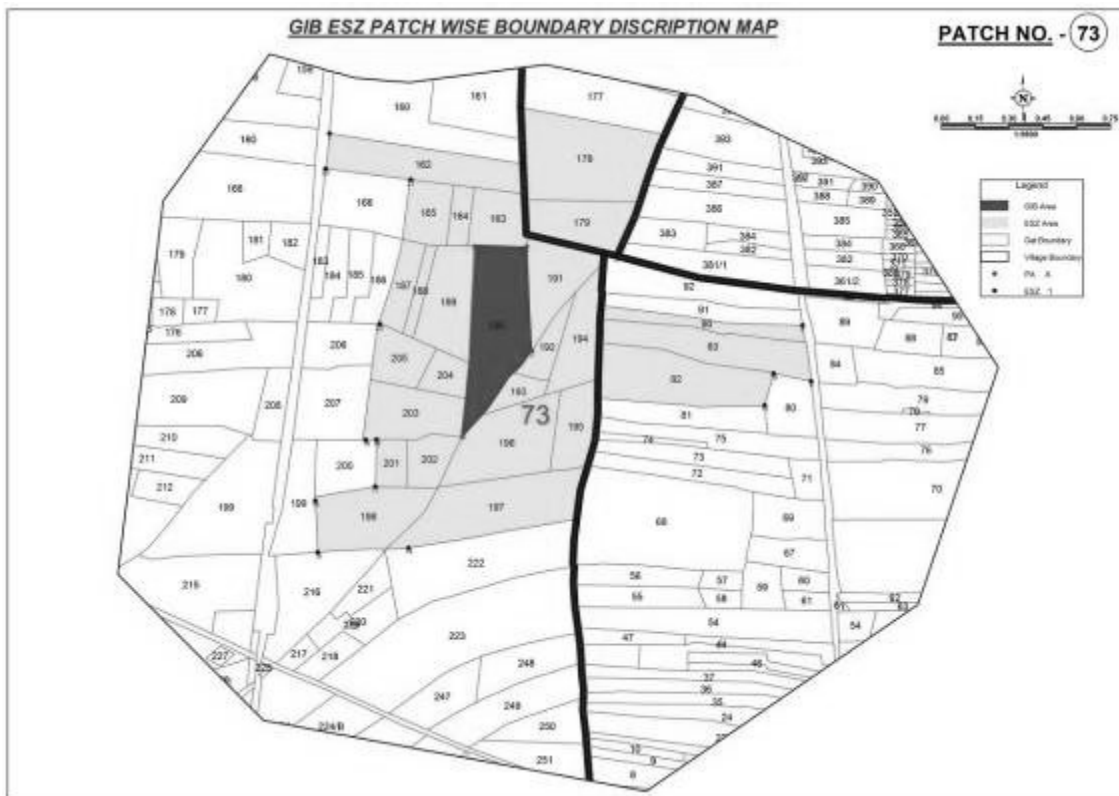


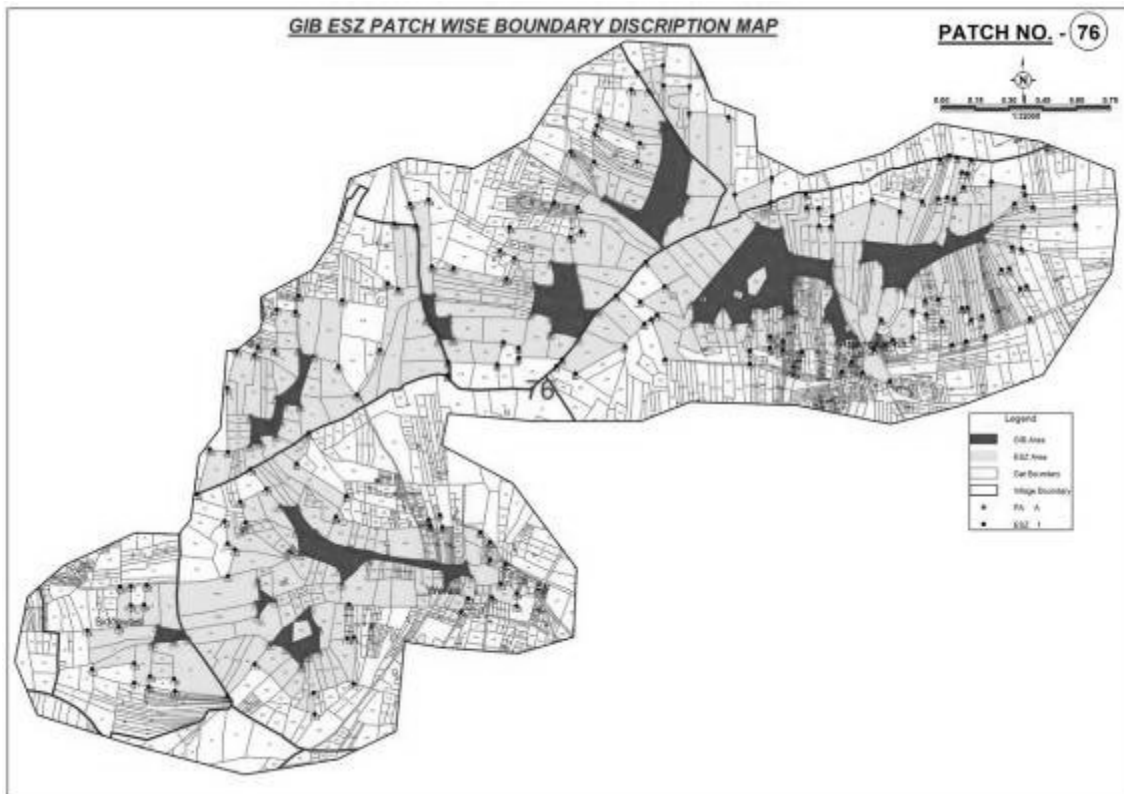
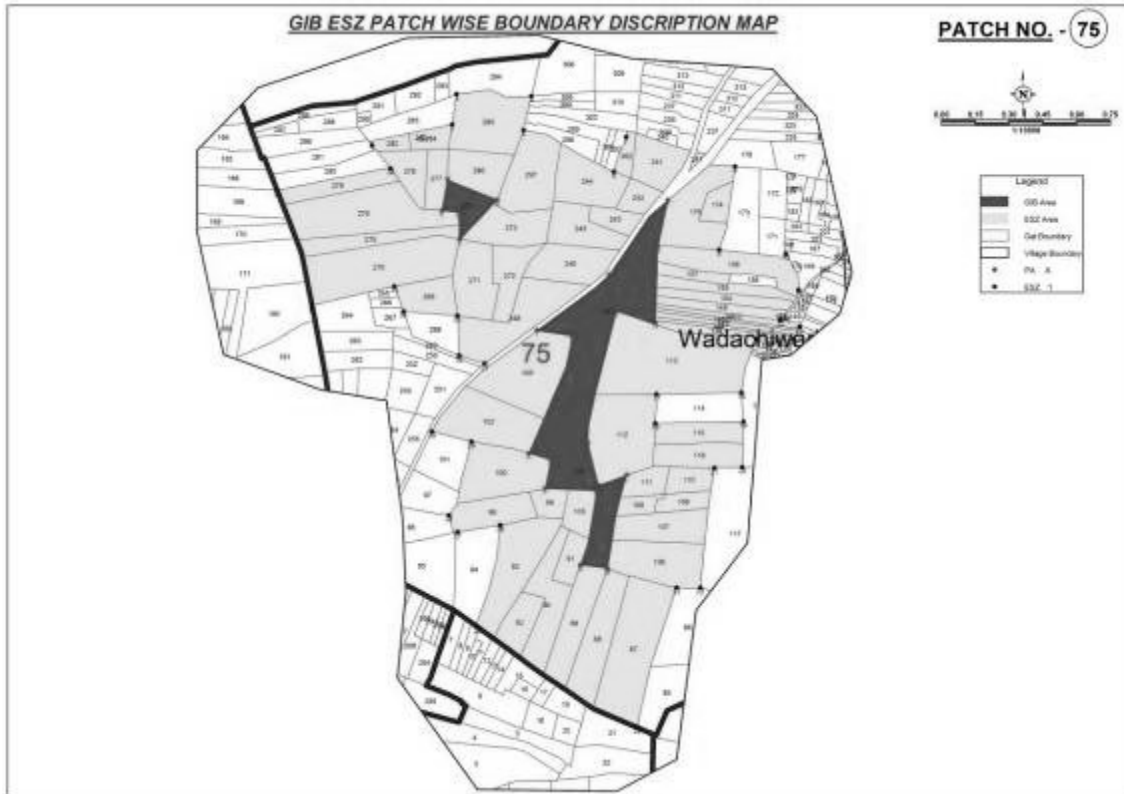




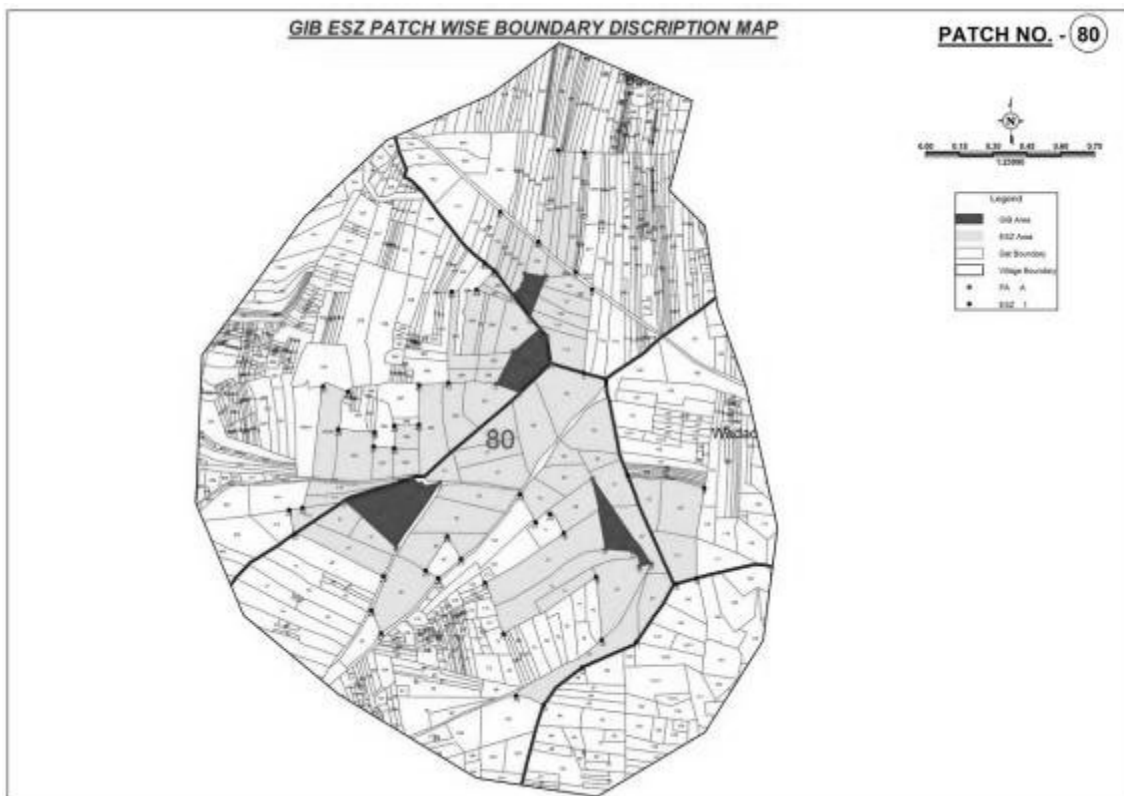
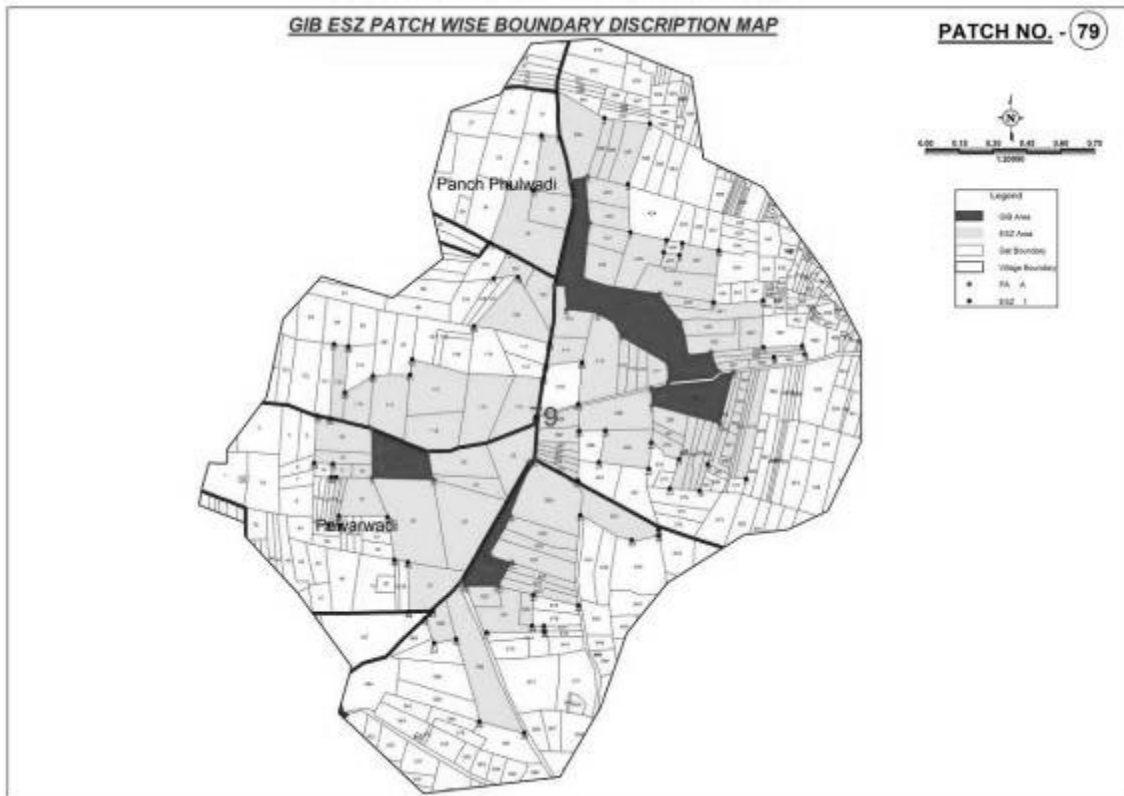




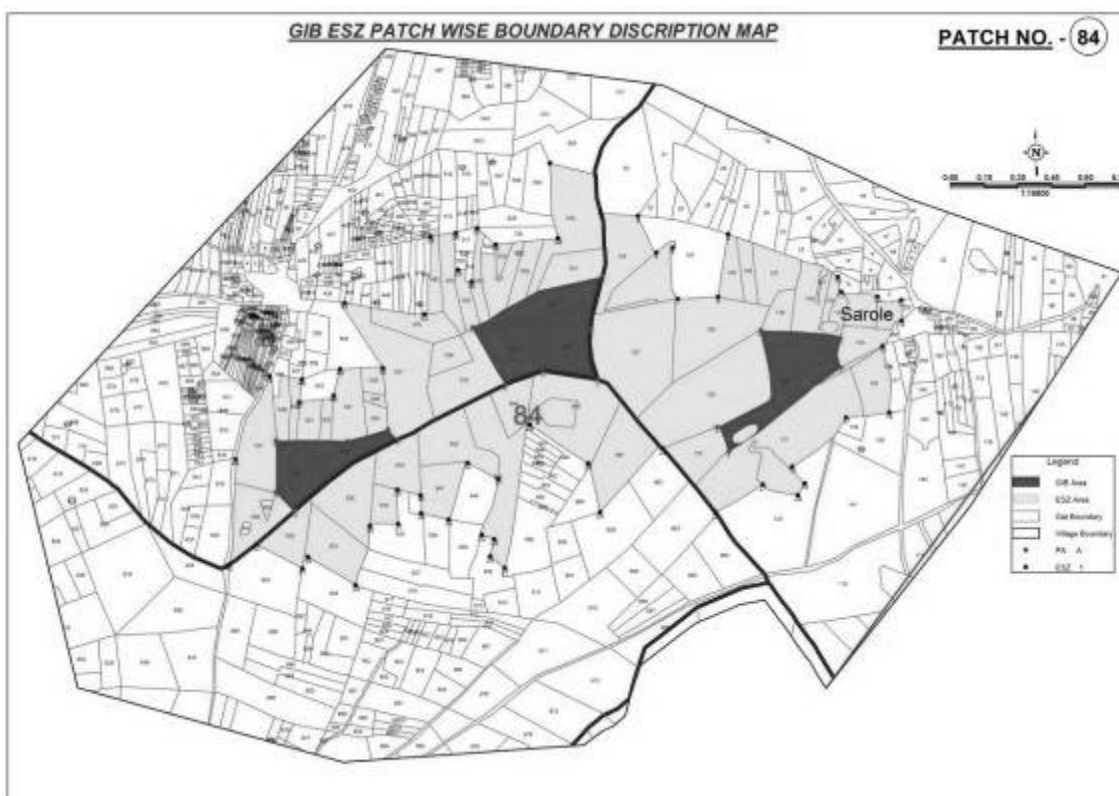
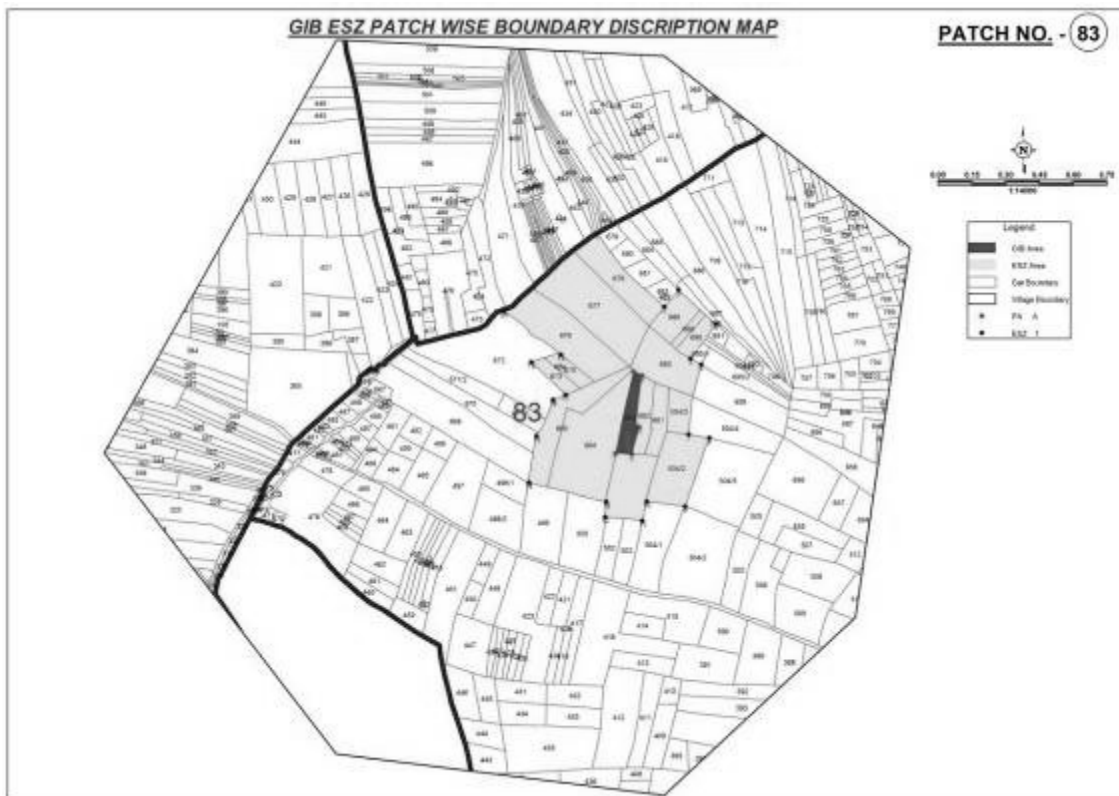




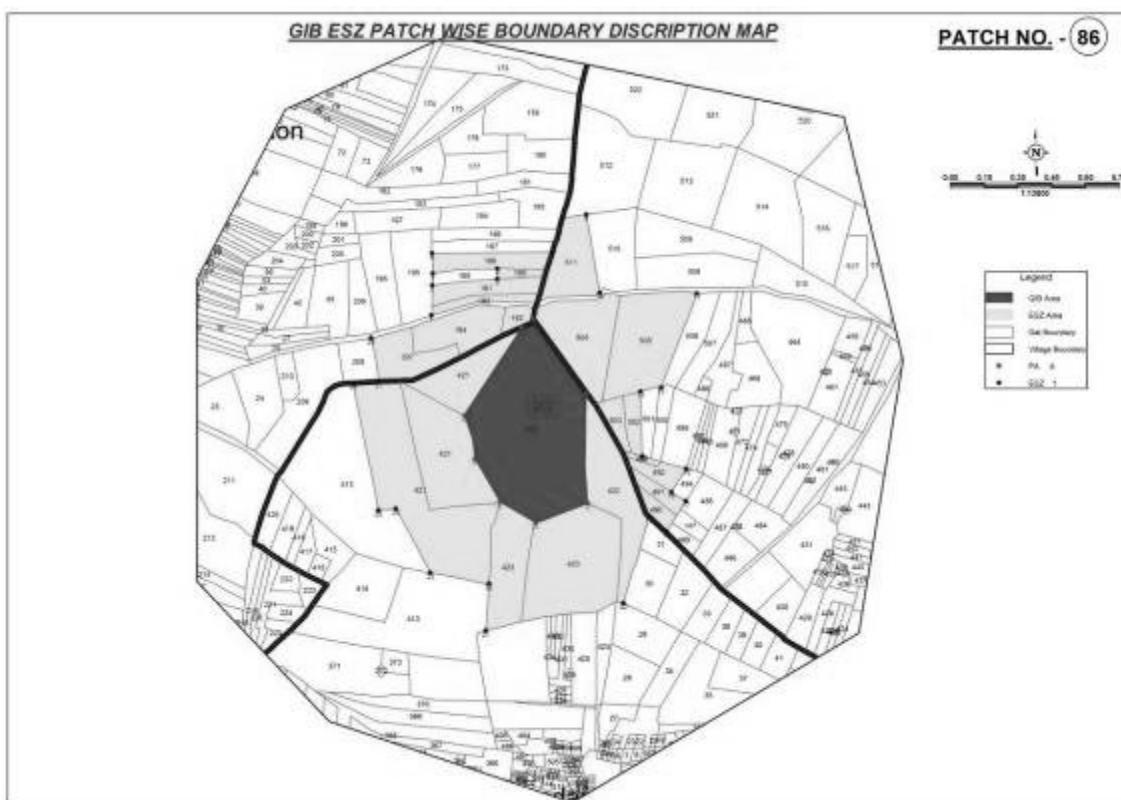
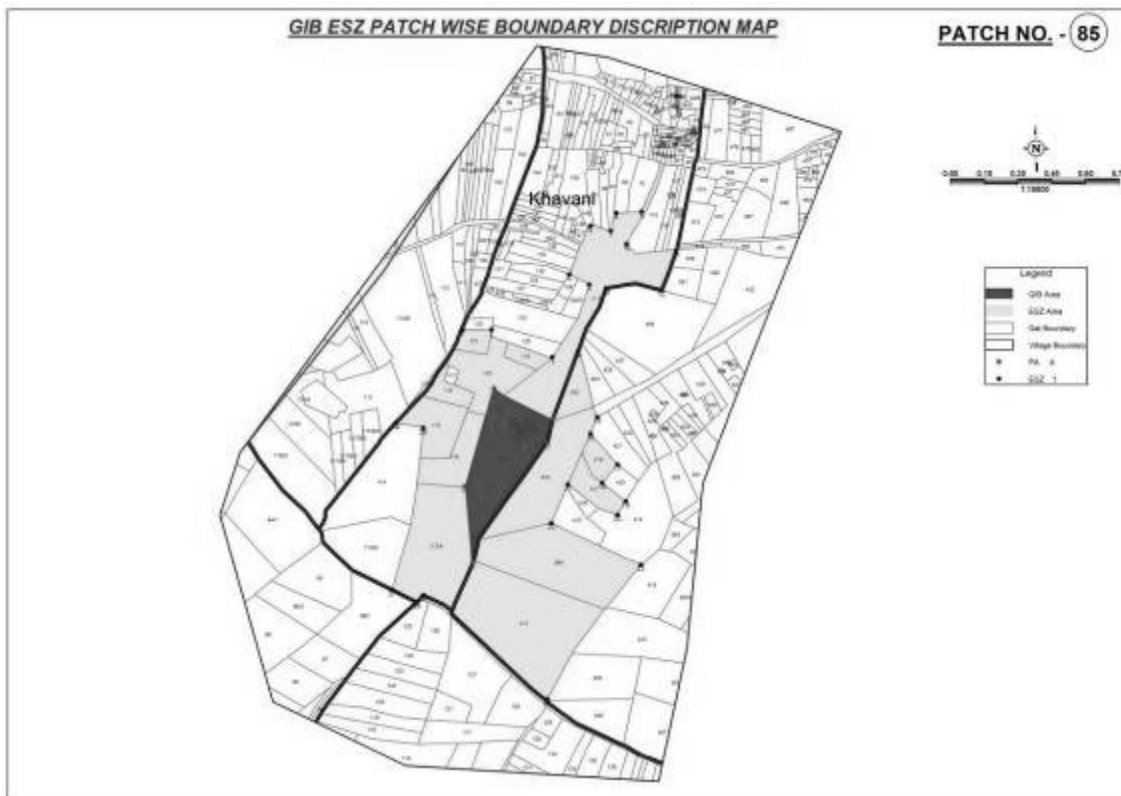


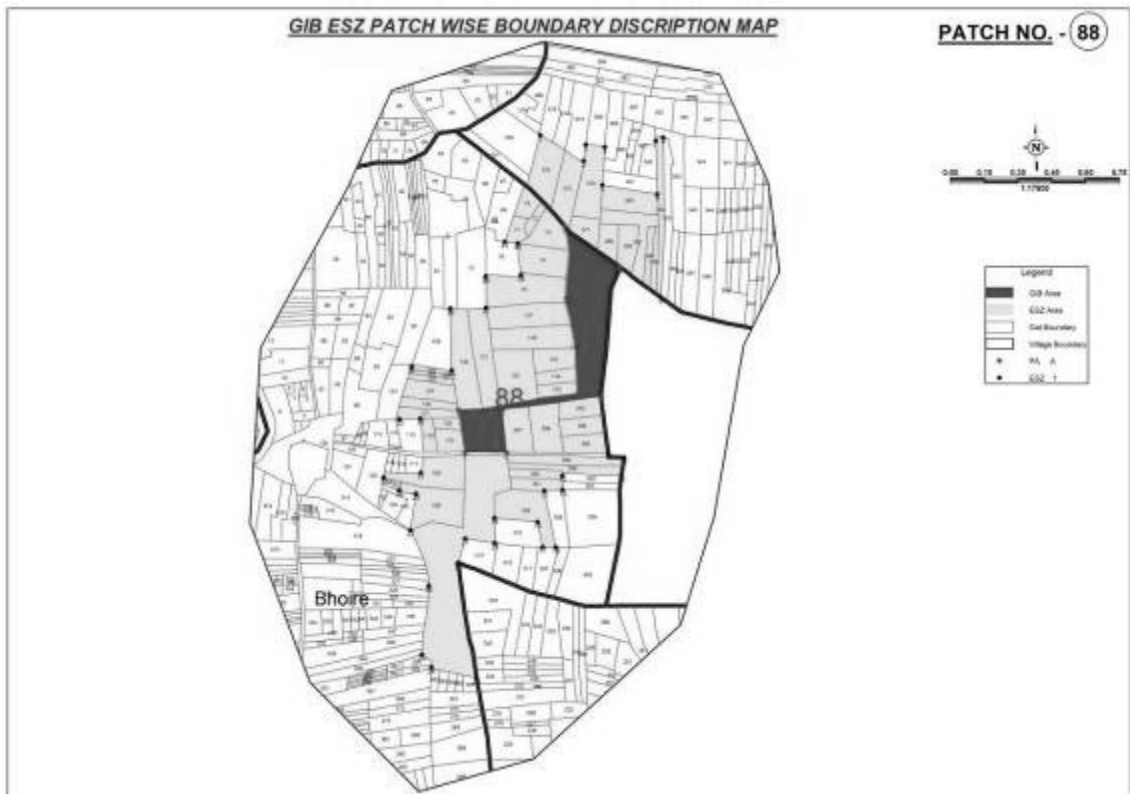
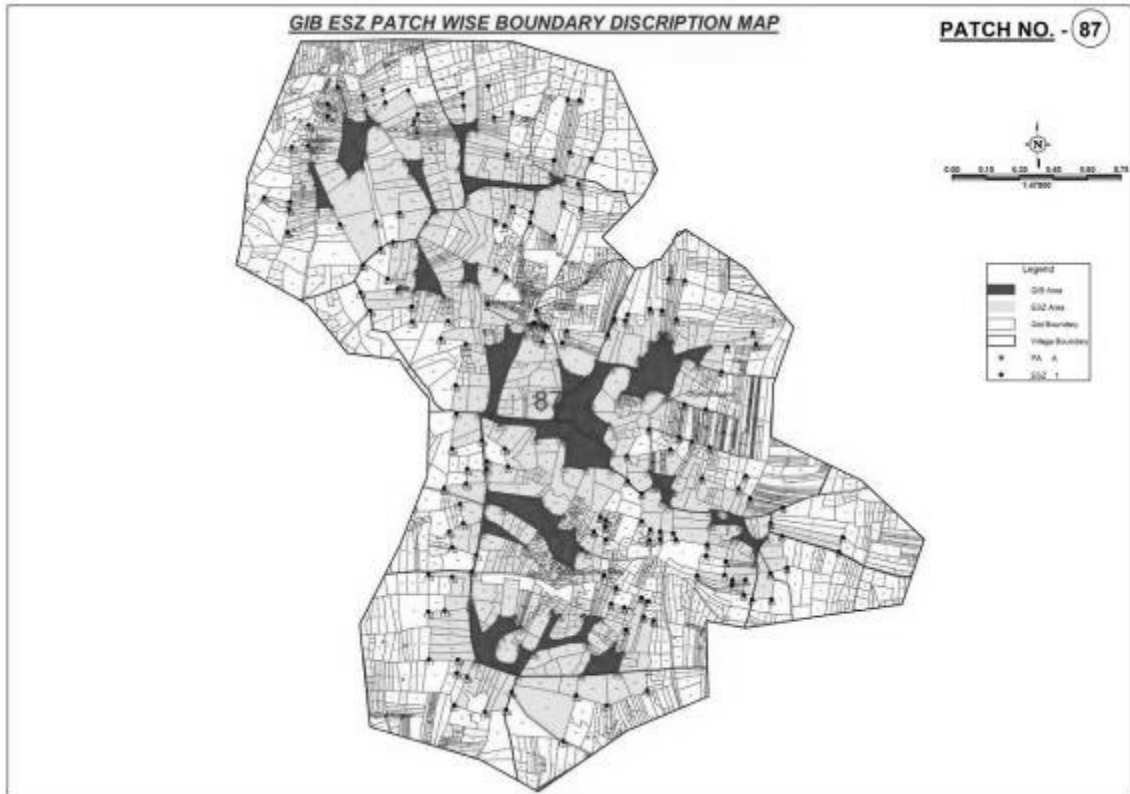


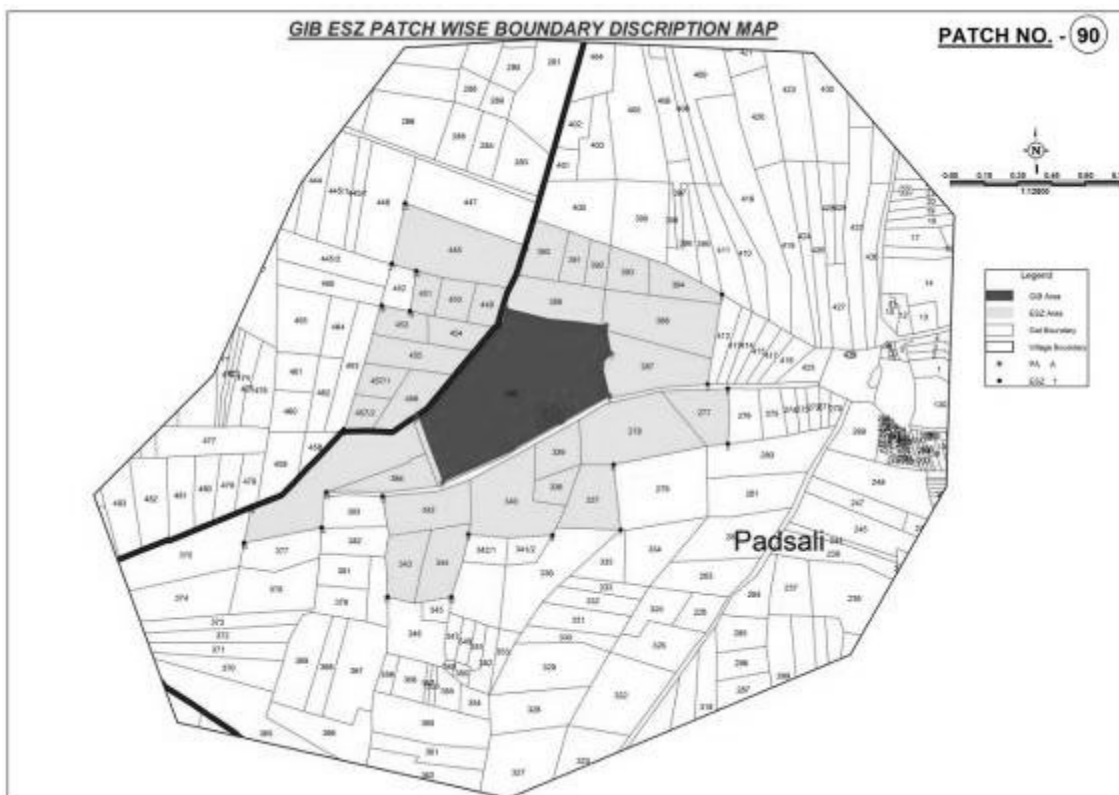
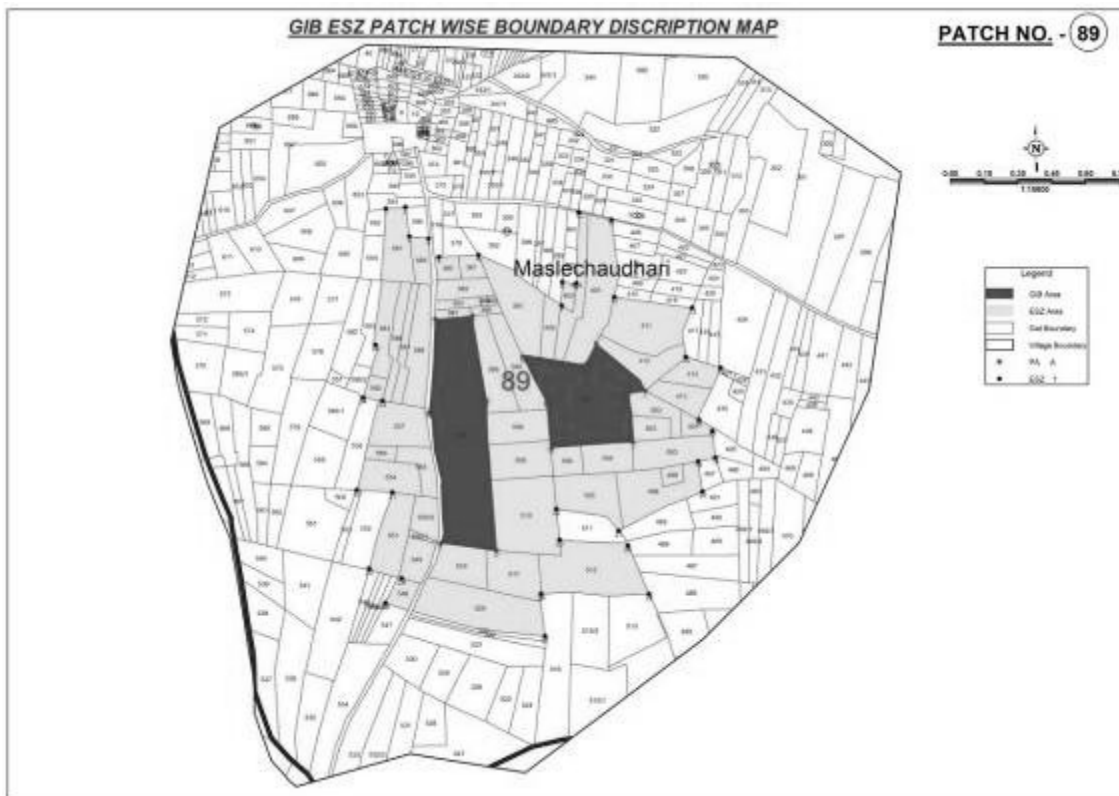




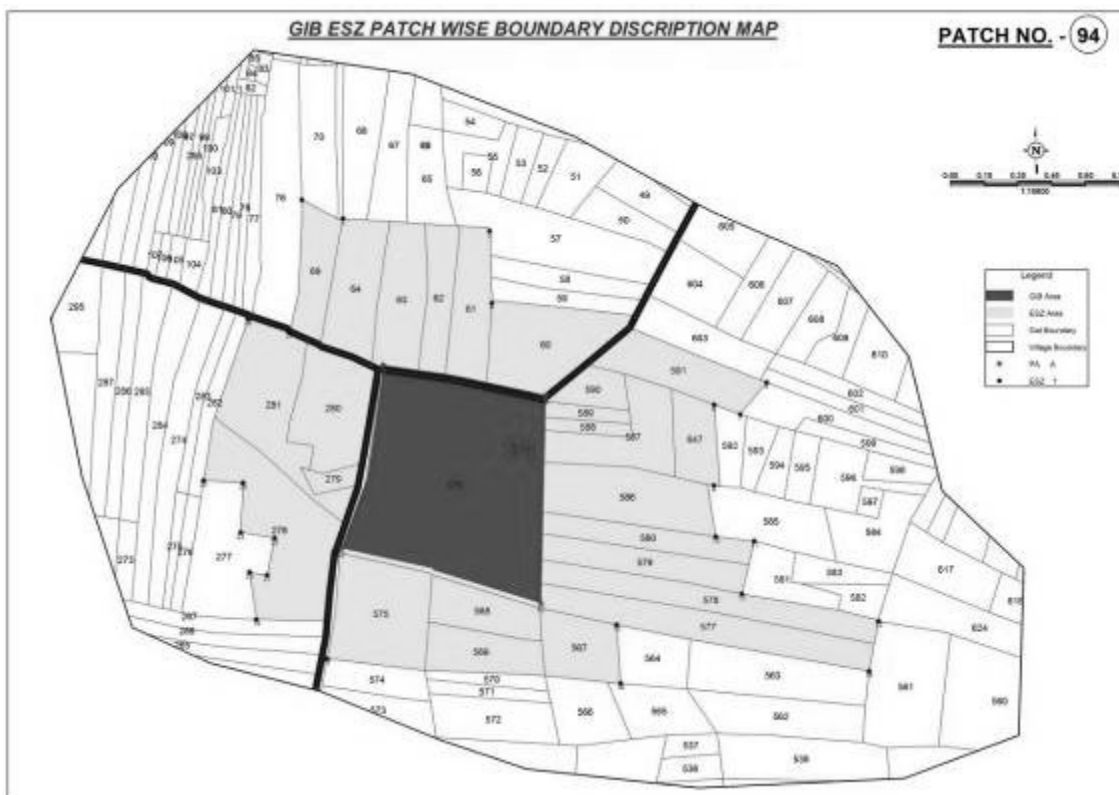
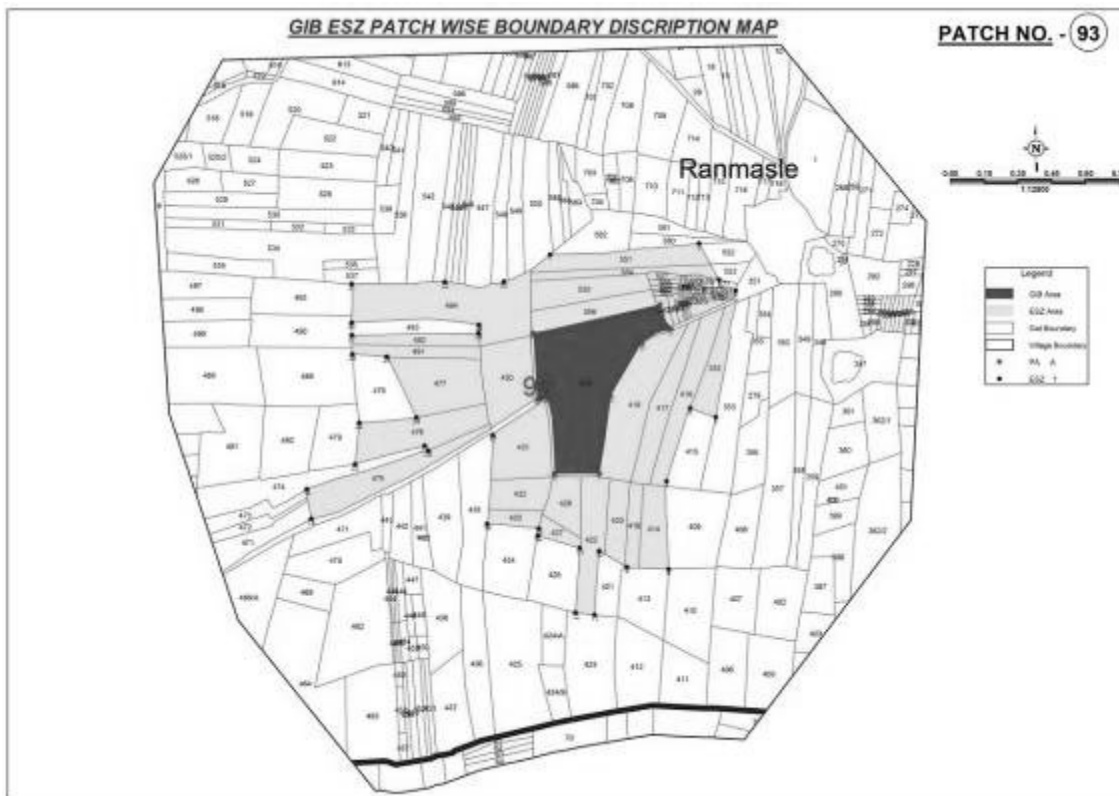


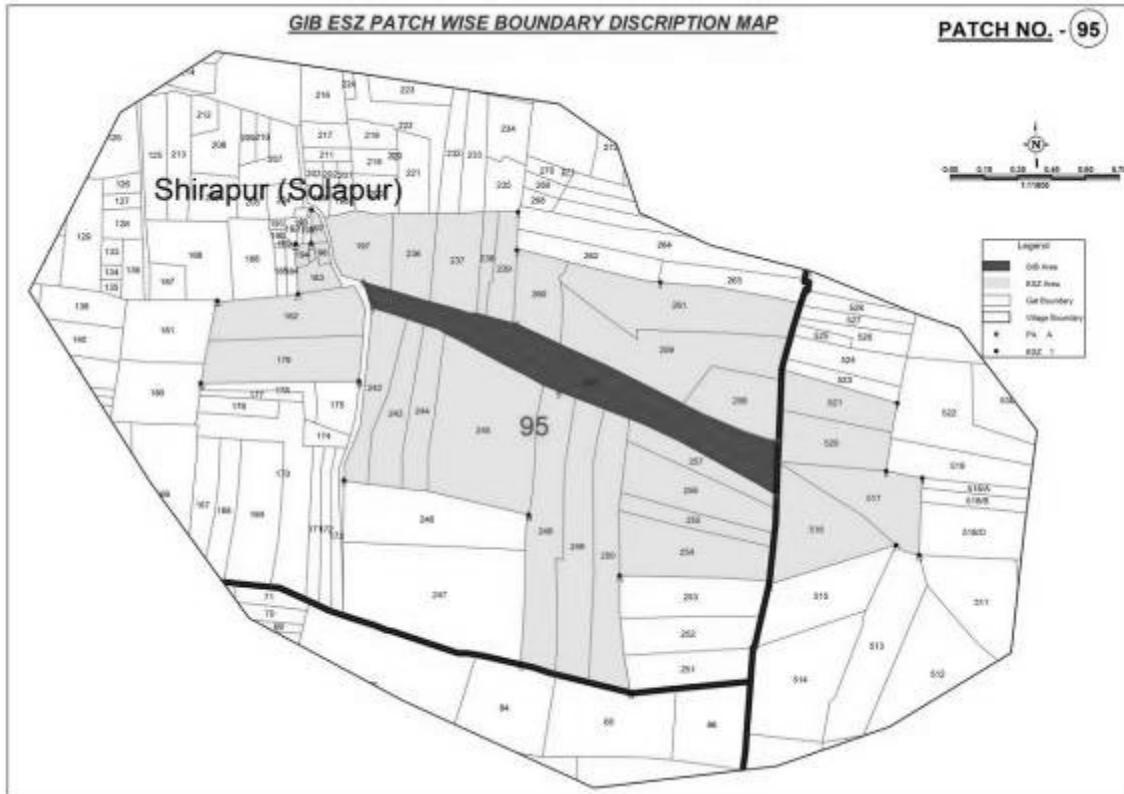


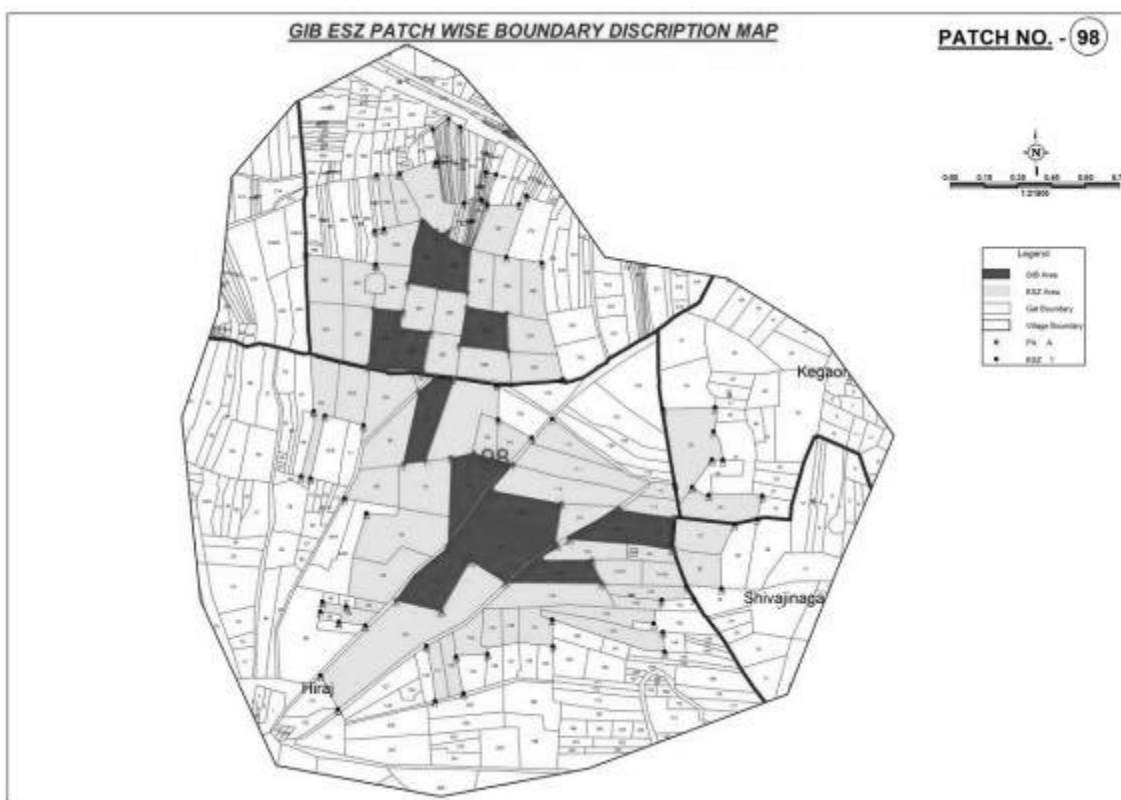
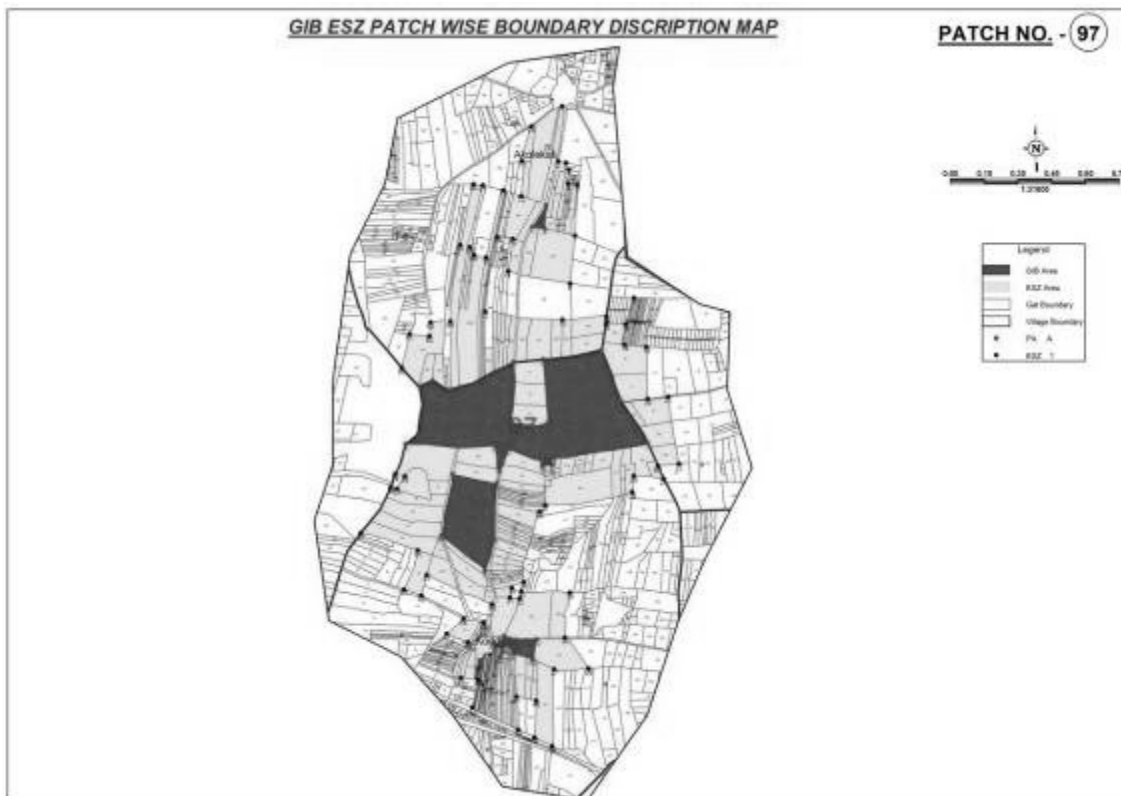


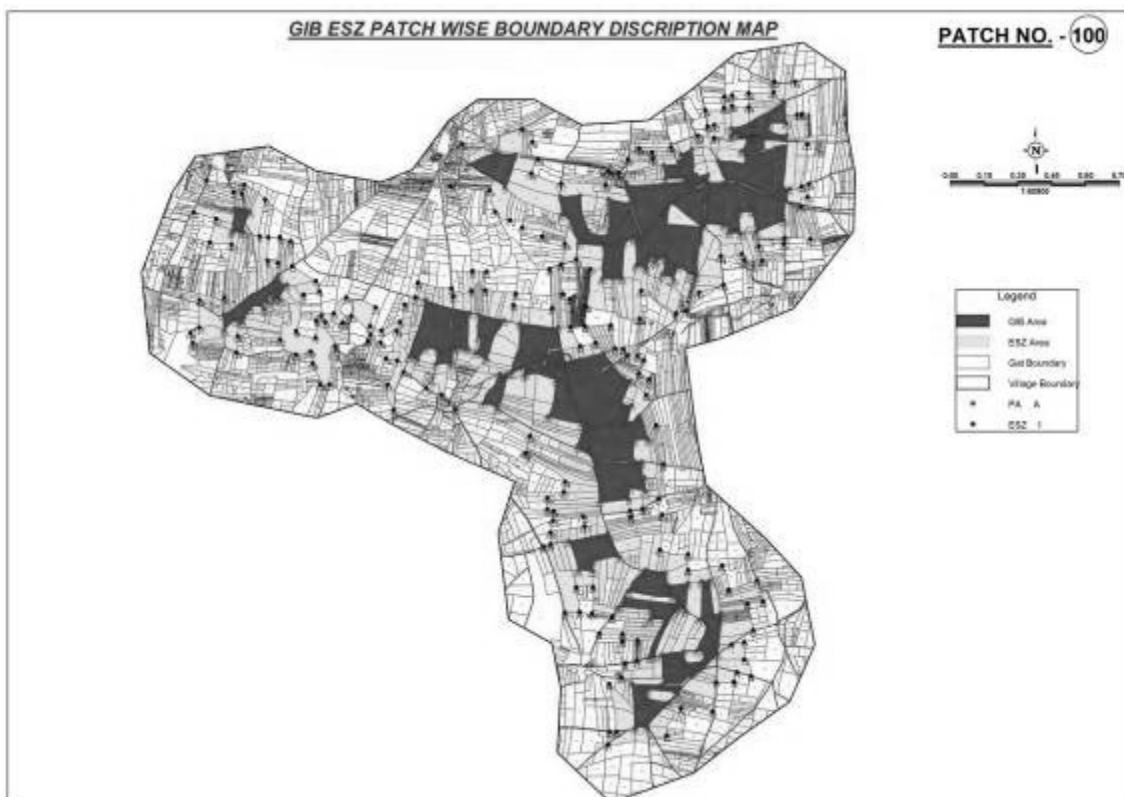
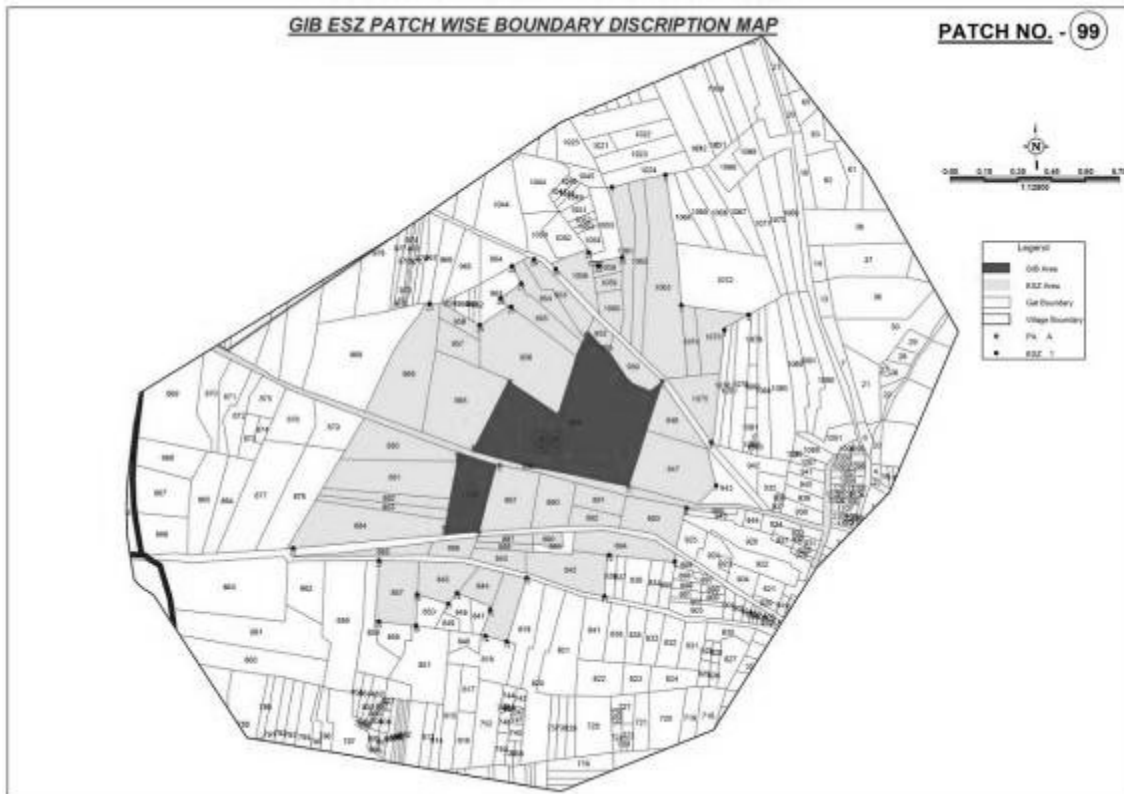














**उपाबंध-III****संरक्षित क्षेत्र और पारिस्थितिकी संवेदी जोन में शामिल पैचों के भू-निर्देशांक**

<b>पैच सं.1 के निर्देशांक</b>			
<b>संरक्षित क्षेत्र</b>		<b>पारिस्थितिकी संवेदी जोन क्षेत्र</b>	
ए	पू 74°31'14.589" उ 18°49'54.350"	1	पू 74°31'47.305" उ 18°49'18.537"
बी	पू 74°31'16.182" उ 18°49'56.510"	2	पू 74°31'48.054" उ 18°49'26.851"
सी	पू 74°31'20.156" उ 18°50'05.728"	3	पू 74°31'29.492" उ 18°49'26.122"
डी	पू 74°31'24.437" उ 18°50'06.577"	4	पू 74°31'28.328" उ 18°49'35.621"
ई	पू 74°31'31.327" उ 18°50'09.964"	5	पू 74°31'14.261" उ 18°49'41.570"
एफ	पू 74°31'36.240" उ 18°50'10.953"	6	पू 74°31'14.675" उ 18°49'48.339"
जी	पू 74°31'36.935" उ 18°50'11.731"	7	पू 74°31'03.939" उ 18°49'52.112"
एच	पू 74°31'38.131" उ 18°50'11.676"	8	पू 74°31'04.705" उ 18°50'11.143"
आई	पू 74°31'39.934" उ 18°49'55.552"	9	पू 74°31'31.332" उ 18°50'20.263"
जे	पू 74°31'34.410" उ 18°49'41.931"	10	पू 74°31'40.146" उ 18°50'24.641"
के	पू 74°31'29.073" उ 18°49'41.138"	11	पू 74°31'42.223" उ 18°50'21.448"
एल	पू 74°31'32.223" उ 18°49'48.673"	12	पू 74°31'40.172" उ 18°50'16.202"
एम	पू 74°31'30.368" उ 18°49'50.931"	13	पू 74°31'52.388" उ 18°50'18.338"
एन	पू 74°31'50.665" उ 18°49'29.172"	14	पू 74°31'48.532" उ 18°50'11.131"
ओ	पू 74°31'50.506" उ 18°49'30.778"	15	पू 74°31'47.197" उ 18°50'10.983"
पी	पू 74°31'49.191" उ 18°49'35.051"	16	पू 74°31'49.956" उ 18°49'57.348"
क्यू	पू 74°31'54.135" उ 18°49'39.440"	17	पू 74°31'47.871" उ 18°49'55.115"
आर	पू 74°32'05.936" उ 18°49'44.050"	18	पू 74°32'06.708" उ 18°49'56.517"
एस	पू 74°32'05.990" उ 18°49'42.376"	19	पू 74°32'11.898" उ 18°49'57.843"
टी	पू 74°32'07.924" उ 18°49'42.396"	20	पू 74°32'19.933" उ 18°49'56.520"
यू	पू 74°32'07.272" उ 18°49'34.854"	21	पू 74°32'19.958" उ 18°49'55.096"
वी	पू 74°32'01.089" उ 18°49'34.187"	22	पू 74°32'13.772" उ 18°49'57.000"
डब्ल्यू	पू 74°31'59.306" उ 18°49'33.297"	23	पू 74°32'10.485" उ 18°49'52.210"
एक्स	पू 74°31'56.948" उ 18°49'30.292"	24	पू 74°32'16.645" उ 18°49'51.805"
		25	पू 74°32'15.654" उ 18°49'46.202"
		26	पू 74°32'16.638" उ 18°49'46.246"
		27	पू 74°32'17.428" उ 18°49'38.718"
		28	पू 74°32'16.272" उ 18°49'28.994"

		29	पू 74°32'04.107" उ 18°49'22.504"
		30	पू 74°32'03.246" उ 18°49'17.807"
		31	पू 74°31'56.548" उ 18°49'19.211"

**पैच सं.2 के निर्देशांक**

संरक्षित क्षेत्र		पारिस्थितिकी संवेदी जोन क्षेत्र	
ए	पू 74°30'49.245" उ 18°47'22.294"	1	पू 74°30'52.806" उ 18°47'03.208"
बी	पू 74°30'53.370" उ 18°47'30.509"	2	पू 74°30'53.484" उ 18°47'17.549"
सी	पू 74°31'01.675" उ 18°47'23.831"	3	पू 74°30'46.316" उ 18°47'17.072"
डी	पू 74°31'00.957" उ 18°47'19.067"	4	पू 74°30'36.388" उ 18°47'24.202"
ई	पू 74°30'58.491" उ 18°47'19.444"	5	पू 74°30'40.928" उ 18°47'32.957"
एफ	पू 74°30'55.094" उ 18°47'21.283"	6	पू 74°30'46.974" उ 18°47'33.155"
जी	पू 74°31'40.406" उ 18°46'24.285"	7	पू 74°30'49.442" उ 18°47'38.673"
एच	पू 74°31'33.970" उ 18°46'33.596"	8	पू 74°30'55.414" उ 18°47'36.157"
आई	पू 74°31'33.794" उ 18°46'36.675"	9	पू 74°30'56.514" उ 18°47'38.346"
जे	पू 74°31'29.852" उ 18°46'37.036"	10	पू 74°31'03.670" उ 18°47'36.846"
के	पू 74°31'32.228" उ 18°46'50.591"	11	पू 74°31'07.047" उ 18°47'33.767"
एल	पू 74°31'48.178" उ 18°46'45.667"	12	पू 74°31'09.988" उ 18°47'34.869"
एम	पू 74°31'51.356" उ 18°46'38.331"	13	पू 74°31'17.755" उ 18°47'32.137"
एन	पू 74°31'55.017" उ 18°46'37.968"	14	पू 74°31'14.170" उ 18°47'25.937"
ओ	पू 74°31'55.392" उ 18°46'29.799"	15	पू 74°31'25.025" उ 18°47'23.773"
पी	पू 74°32'01.155" उ 18°46'30.127"	16	पू 74°31'24.942" उ 18°47'18.816"
क्यू	पू 74°32'00.267" उ 18°46'21.678"	17	पू 74°31'16.087" उ 18°47'18.187"
आर	पू 74°32'55.173" उ 18°44'50.077"	18	पू 74°31'14.954" उ 18°47'06.654"
एस	पू 74°32'50.012" उ 18°44'58.732"	19	पू 74°31'10.770" उ 18°47'06.678"
टी	पू 74°32'47.182" उ 18°45'12.635"	20	पू 74°31'10.611" उ 18°47'08.250"
यू	पू 74°32'48.832" उ 18°45'40.785"	21	पू 74°31'04.174" उ 18°47'08.451"
वी	पू 74°32'36.107" उ 18°45'34.357"	22	पू 74°31'02.866" उ 18°47'05.959"
डब्ल्यू	पू 74°32'28.963" उ 18°45'31.872"	23	पू 74°31'54.098" उ 18°46'01.519"
एक्स	पू 74°32'26.999" उ 18°45'43.775"	24	पू 74°31'43.430" उ 18°45'59.801"
वाई	पू 74°32'23.070" उ 18°45'43.064"	25	पू 74°31'36.562" उ 18°46'22.236"
जेड	पू 74°32'20.911" उ 18°45'47.329"	26	पू 74°31'34.343" उ 18°46'19.533"
ए ए	पू 74°32'20.297" उ 18°45'51.877"	27	पू 74°31'26.043" उ 18°46'19.715"
ए बी	पू 74°32'17.611" उ 18°45'53.055"	28	पू 74°31'27.086" उ 18°46'26.826"

ए सी	पू 74°32'14.956" उ 18°45'51.554"	29	पू 74°31'20.330" उ 18°46'27.291"
ए डी	पू 74°32'12.807" उ 18°45'58.130"	30	पू 74°31'24.144" उ 18°46'38.048"
ए ई	पू 74°32'02.853" उ 18°46'01.510"	31	पू 74°31'21.183" उ 18°46'38.687"
ए एफ	पू 74°32'06.616" उ 18°46'16.821"	32	पू 74°31'27.361" उ 18°46'51.880"
ए जी	पू 74°32'20.965" उ 18°46'16.567"	33	पू 74°31'27.988" उ 18°47'10.776"
ए एच	पू 74°32'25.543" उ 18°46'09.783"	34	पू 74°31'30.907" उ 18°47'01.563"
ए आई	पू 74°32'35.078" उ 18°46'12.292"	35	पू 74°31'37.102" उ 18°47'00.957"
ए जे	पू 74°32'53.011" उ 18°46'05.913"	36	पू 74°31'41.528" उ 18°46'55.243"
ए के	पू 74°33'02.951" उ 18°45'57.576"	37	पू 74°31'48.450" उ 18°46'52.636"
ए एल	पू 74°33'08.154" उ 18°45'45.170"	38	पू 74°32'05.720" उ 18°46'42.901"
ए एम	पू 74°33'14.645" उ 18°45'43.227"	39	पू 74°32'02.261" उ 18°46'37.909"
ए एन	पू 74°33'07.350" उ 18°45'41.679"	40	पू 74°32'13.827" उ 18°46'35.081"
ए ओ	पू 74°33'08.447" उ 18°45'31.777"	41	पू 74°32'19.617" उ 18°46'20.673"
ए पी	पू 74°33'14.874" उ 18°45'23.001"	42	पू 74°32'37.466" उ 18°46'21.795"
ए क्यू	पू 74°33'20.643" उ 18°45'22.792"	43	पू 74°33'09.224" उ 18°46'11.807"
ए आर	पू 74°33'20.458" उ 18°45'26.675"	44	पू 74°33'08.149" उ 18°46'07.375"
ए एस	पू 74°33'28.075" उ 18°45'24.610"	45	पू 74°33'14.070" उ 18°46'06.096"
ए टी	पू 74°33'23.909" उ 18°45'07.553"	46	पू 74°33'11.680" उ 18°45'53.613"
ए यू	पू 74°33'15.655" उ 18°44'51.259"	47	पू 74°33'21.489" उ 18°45'56.795"
ए वी	पू 74°33'06.698" उ 18°44'47.550"	48	पू 74°33'28.273" उ 18°45'28.865"
		49	पू 74°33'31.285" उ 18°45'36.130"
		50	पू 74°33'31.384" उ 18°45'27.424"
		51	पू 74°33'39.264" उ 18°45'26.968"
		52	पू 74°33'35.868" उ 18°45'16.350"
		53	पू 74°33'45.873" उ 18°45'14.577"
		54	पू 74°33'45.642" उ 18°44'57.561"
		55	पू 74°33'40.992" उ 18°44'58.451"
		56	पू 74°33'36.767" उ 18°44'46.485"
		57	पू 74°33'20.288" उ 18°44'48.861"
		58	पू 74°33'15.550" उ 18°44'32.603"
		59	पू 74°32'46.521" उ 18°44'50.390"
		60	पू 74°32'39.891" उ 18°44'52.197"
		61	पू 74°32'36.895" उ 18°45'08.376"

		62	पू 74°32'27.634" उ 18°45'06.539"
		63	पू 74°32'26.737" उ 18°45'11.218"
		64	पू 74°32'18.910" उ 18°45'06.984"
		65	पू 74°32'12.137" उ 18°45'09.057"
		66	पू 74°32'08.852" उ 18°45'13.444"
		67	पू 74°32'13.715" उ 18°45'18.585"
		68	पू 74°32'23.561" उ 18°45'18.419"
		69	पू 74°32'29.687" उ 18°45'23.841"
		70	पू 74°32'28.238" उ 18°45'27.578"
		71	पू 74°32'19.705" उ 18°45'23.604"
		72	पू 74°32'18.348" उ 18°45'31.628"
		73	पू 74°32'13.176" उ 18°45'28.895"
		74	पू 74°32'14.671" उ 18°45'45.791"
		75	पू 74°31'58.124" उ 18°45'41.600"
		76	पू 74°32'01.328" उ 18°45'56.504"
		77	पू 74°31'53.590" उ 18°45'56.825"

**पैच सं.3 के निर्देशांक**

संरक्षित क्षेत्र		पारिस्थितिकी संवेदी जोन क्षेत्र	
ए	पू 74°38'28.261" उ 18°50'00.071"	1	पू 74°40'21.262" उ 18°50'57.200"
बी	पू 74°38'17.442" उ 18°50'11.754"	2	पू 74°40'33.441" उ 18°50'46.567"
सी	पू 74°38'02.427" उ 18°50'08.123"	3	पू 74°40'30.631" उ 18°50'32.876"
डी	पू 74°37'55.484" उ 18°50'12.610"	4	पू 74°40'24.974" उ 18°50'35.634"
ई	पू 74°38'06.589" उ 18°50'13.523"	5	पू 74°40'27.387" उ 18°50'46.910"
एफ	पू 74°38'06.935" उ 18°50'20.492"	6	पू 74°40'20.477" उ 18°50'48.317"
जी	पू 74°37'57.161" उ 18°50'26.558"	7	पू 74°40'16.442" उ 18°50'44.126"
एच	पू 74°38'05.311" उ 18°50'27.576"	8	पू 74°40'16.592" उ 18°50'56.452"
आई	पू 74°38'12.464" उ 18°50'16.662"	9	पू 74°40'07.486" उ 18°50'52.747"
जे	पू 74°38'17.387" उ 18°50'16.844"	10	पू 74°40'06.719" उ 18°50'58.634"
के	पू 74°38'21.568" उ 18°50'20.502"	11	पू 74°39'58.849" उ 18°50'57.754"
एल	पू 74°38'25.646" उ 18°50'20.676"	12	पू 74°39'51.795" उ 18°50'59.561"
एम	पू 74°38'34.712" उ 18°50'27.999"	13	पू 74°39'54.470" उ 18°51'12.582"
एन	पू 74°38'43.128" उ 18°50'17.364"	14	पू 74°40'04.195" उ 18°51'11.068"
ओ	पू 74°38'53.265" उ 18°50'29.788"	15	पू 74°40'04.009" उ 18°51'15.286"
पी	पू 74°38'53.601" उ 18°50'37.829"	16	पू 74°40'07.862" उ 18°51'16.864"

क्यू	पू 74°38'57.122" उ 18°50'37.462"	17	पू 74°40'24.601" उ 18°51'17.360"
आर	पू 74°38'56.606" उ 18°50'20.041"	18	पू 74°40'25.395" उ 18°51'22.057"
एस	पू 74°39'08.402" उ 18°50'22.166"	19	पू 74°40'21.602" उ 18°51'21.484"
टी	पू 74°39'18.080" उ 18°50'24.939"	20	पू 74°40'21.377" उ 18°51'29.386"
यू	पू 74°39'31.185" उ 18°50'36.186"	21	पू 74°40'14.785" उ 18°51'27.447"
वी	पू 74°39'21.435" उ 18°50'40.110"	22	पू 74°40'02.822" उ 18°51'27.599"
डब्ल्यू	पू 74°39'26.174" उ 18°50'57.437"	23	पू 74°40'02.799" उ 18°51'16.614"
एक्स	पू 74°39'37.501" उ 18°50'50.849"	24	पू 74°39'53.609" उ 18°51'20.678"
वाई	पू 74°39'39.841" उ 18°50'42.566"	25	पू 74°39'49.313" उ 18°51'27.736"
जेड	पू 74°39'50.788" उ 18°50'45.083"	26	पू 74°39'41.324" उ 18°51'24.712"
ए ए	पू 74°39'51.417" उ 18°50'38.927"	27	पू 74°39'41.423" उ 18°51'15.469"
ए बी	पू 74°39'44.827" उ 18°50'23.592"	28	पू 74°39'28.359" उ 18°51'13.467"
ए सी	पू 74°39'12.879" उ 18°49'58.364"	29	पू 74°39'31.695" उ 18°51'04.122"
ए डी	पू 74°39'10.619" उ 18°49'59.146"	30	पू 74°39'37.423" उ 18°51'07.929"
ए ई	पू 74°39'13.071" उ 18°50'06.672"	31	पू 74°39'41.232" उ 18°51'07.028"
ए एफ	पू 74°38'46.939" उ 18°50'03.201"	32	पू 74°39'41.282" उ 18°51'02.340"
ए जी	पू 74°38'48.236" उ 18°49'47.272"	33	पू 74°39'45.240" उ 18°51'00.636"
ए एच	पू 74°38'33.003" उ 18°49'50.874"	34	पू 74°39'49.518" उ 18°50'55.319"
ए आई	पू 74°38'30.855" उ 18°49'41.342"	35	पू 74°39'54.531" उ 18°50'47.062"
ए जे	पू 74°38'39.194" उ 18°49'37.807"	36	पू 74°40'03.539" उ 18°50'46.747"
ए के	पू 74°38'25.875" उ 18°49'33.523"	37	पू 74°40'02.920" उ 18°50'38.838"
ए एल	पू 74°38'20.413" उ 18°49'37.689"	38	पू 74°40'06.018" उ 18°50'38.600"
ए एम	पू 74°38'20.674" उ 18°49'39.634"	39	पू 74°40'06.929" उ 18°50'32.312"
ए एन	पू 74°38'15.403" उ 18°49'45.678"	40	पू 74°39'55.621" उ 18°50'24.031"
ए ओ	पू 74°38'05.277" उ 18°49'38.813"	41	पू 74°39'58.943" उ 18°50'16.025"
ए पी	पू 74°38'02.460" उ 18°49'39.120"	42	पू 74°39'56.193" उ 18°50'09.970"
ए क्यू	पू 74°38'05.072" उ 18°49'44.773"	43	पू 74°39'45.067" उ 18°50'11.068"
ए आर	पू 74°38'00.541" उ 18°49'47.474"	44	पू 74°39'44.827" उ 18°50'07.181"
ए एस	पू 74°37'50.504" उ 18°49'45.366"	45	पू 74°39'36.946" उ 18°50'07.373"
ए टी	पू 74°37'44.847" उ 18°49'48.056"	46	पू 74°39'36.039" उ 18°50'00.130"
ए यू	पू 74°38'00.724" उ 18°49'50.021"	47	पू 74°39'44.221" उ 18°49'58.066"
ए वी	पू 74°38'21.980" उ 18°49'48.958"	48	पू 74°39'43.021" उ 18°49'51.892"
ए डब्ल्यू	पू 74°39'18.257" उ 18°51'20.603"	49	पू 74°39'47.676" उ 18°49'50.731"
ए एक्स	पू 74°39'15.618" उ 18°51'30.490"	50	पू 74°39'49.196" उ 18°49'40.163"
ए जेड	पू 74°39'33.405" उ 18°51'38.299"	51	पू 74°39'14.639" उ 18°49'48.401"
बी ए	पू 74°39'57.582" उ 18°51'40.677"	52	पू 74°39'14.289" उ 18°49'41.699"
बी बी	पू 74°39'58.822" उ 18°51'29.972"	53	पू 74°38'52.988" उ 18°49'46.984"
बी सी	पू 74°39'51.191" उ 18°51'32.979"	54	पू 74°38'47.428" उ 18°49'27.639"

बी डी	पू 74° 40' 20.546" उ 18° 50' 58.432"	55	पू 74° 38' 39.777" उ 18° 49' 32.655"
बी ई	पू 74° 40' 21.574" उ 18° 51' 07.552"	56	पू 74° 38' 29.694" उ 18° 49' 28.403"
बी एफ	पू 74° 40' 32.361" उ 18° 51' 12.076"	57	पू 74° 38' 33.995" उ 18° 49' 20.943"
बी जी	पू 74° 40' 35.126" उ 18° 51' 16.658"	58	पू 74° 38' 18.085" उ 18° 49' 22.127"
बी एच	पू 74° 40' 32.202" उ 18° 51' 27.079"	59	पू 74° 38' 17.624" उ 18° 49' 12.745"
बी आई	पू 74° 40' 29.256" उ 18° 51' 26.247"	60	पू 74° 38' 08.166" उ 18° 49' 15.733"
बी जे	पू 74° 40' 26.365" उ 18° 51' 33.453"	61	पू 74° 37' 51.966" उ 18° 49' 04.722"
बी के	पू 74° 40' 31.643" उ 18° 51' 53.196"	62	पू 74° 37' 48.536" उ 18° 49' 09.645"
बी एल	पू 74° 40' 29.863" उ 18° 52' 01.753"	63	पू 74° 37' 56.448" उ 18° 49' 19.503"
बी एम	पू 74° 40' 17.076" उ 18° 52' 00.022"	64	पू 74° 38' 05.613" उ 18° 49' 17.583"
बी एन	पू 74° 40' 13.672" उ 18° 52' 02.534"	65	पू 74° 38' 08.741" उ 18° 49' 27.527"
बी ओ	पू 74° 40' 13.042" उ 18° 52' 08.824"	66	पू 74° 38' 02.549" उ 18° 49' 27.734"
बी पी	पू 74° 39' 52.557" उ 18° 52' 42.787"	67	पू 74° 38' 02.061" उ 18° 49' 33.758"
बी क्यू	पू 74° 40' 12.978" उ 18° 52' 54.505"	68	पू 74° 37' 53.370" उ 18° 49' 30.859"
बी आर	पू 74° 40' 10.776" उ 18° 53' 03.057"	69	पू 74° 37' 45.578" उ 18° 49' 35.873"
बी एस	पू 74° 40' 22.317" उ 18° 53' 03.035"	70	पू 74° 37' 38.483" उ 18° 49' 41.429"
बी टी	पू 74° 40' 19.564" उ 18° 53' 23.638"	71	पू 74° 37' 36.508" उ 18° 49' 54.806"
बी यू	पू 74° 40' 26.909" उ 18° 53' 21.164"	72	पू 74° 37' 47.494" उ 18° 49' 53.709"
बी वी	पू 74° 40' 40.116" उ 18° 53' 23.300"	73	पू 74° 37' 49.895" उ 18° 50' 12.287"
बी डब्ल्यू	पू 74° 40' 40.327" उ 18° 53' 29.866"	74	पू 74° 37' 41.709" उ 18° 50' 14.617"
बी एक्स	पू 74° 40' 53.964" उ 18° 53' 31.337"	75	पू 74° 37' 44.135" उ 18° 50' 17.990"
बी वार्ड	पू 74° 40' 48.524" उ 18° 53' 39.992"	76	पू 74° 37' 53.215" उ 18° 50' 17.477"
बी जेड	पू 74° 40' 59.068" उ 18° 53' 41.031"	77	पू 74° 37' 54.743" उ 18° 50' 32.228"
सी ए	पू 74° 40' 51.818" उ 18° 54' 01.190"	78	पू 74° 38' 07.249" उ 18° 50' 33.758"
सी बी	पू 74° 41' 05.418" उ 18° 54' 06.143"	79	पू 74° 38' 12.098" उ 18° 50' 27.710"
सी सी	पू 74° 41' 09.173" उ 18° 53' 43.807"	80	पू 74° 38' 17.220" उ 18° 50' 28.966"
सी डी	पू 74° 41' 13.541" उ 18° 53' 43.313"	81	पू 74° 38' 16.298" उ 18° 50' 36.191"
सी ई	पू 74° 41' 18.661" उ 18° 53' 38.271"	82	पू 74° 38' 27.251" उ 18° 50' 38.174"
सी एफ	पू 74° 41' 26.795" उ 18° 53' 41.028"	83	पू 74° 38' 54.759" उ 18° 50' 44.606"
सी जी	पू 74° 41' 45.717" उ 18° 53' 35.046"	84	पू 74° 39' 09.115" उ 18° 50' 44.210"
सी एच	पू 74° 41' 51.905" उ 18° 53' 22.111"	85	पू 74° 39' 18.937" उ 18° 50' 46.717"
सी आई	पू 74° 41' 47.743" उ 18° 53' 16.311"	86	पू 74° 39' 15.309" उ 18° 50' 56.997"
सी जे	पू 74° 41' 37.333" उ 18° 53' 02.548"	87	पू 74° 39' 13.655" उ 18° 51' 20.022"
सी के	पू 74° 41' 32.303" उ 18° 52' 59.017"	88	पू 74° 38' 54.880" उ 18° 51' 25.600"
सी एल	पू 74° 41' 26.060" उ 18° 53' 03.914"	89	पू 74° 39' 38.300" उ 18° 51' 57.503"
सी एम	पू 74° 41' 34.361" उ 18° 53' 04.127"	90	पू 74° 39' 38.992" उ 18° 51' 45.453"
सी एन	पू 74° 41' 40.775" उ 18° 53' 23.210"	91	पू 74° 39' 54.195" उ 18° 51' 44.931"
सी ओ	पू 74° 41' 27.372" उ 18° 53' 26.298"	92	पू 74° 39' 54.537" उ 18° 51' 52.436"
सी पी	पू 74° 41' 24.413" उ 18° 53' 13.275"	93	पू 74° 40' 00.996" उ 18° 51' 53.704"

सी क्यू	पू 74°41'21.456" उ 18°53'13.381"	94	पू 74°39'51.108" उ 18°52'23.616"
सी आर	पू 74°41'20.949" उ 18°53'08.152"	95	पू 74°39'54.719" उ 18°52'28.072"
सी एस	पू 74°41'06.769" उ 18°53'18.197"	96	पू 74°39'49.513" उ 18°52'41.150"
सी टी	पू 74°41'05.213" उ 18°53'05.590"	97	पू 74°40'10.683" उ 18°53'15.113"
सी यू	पू 74°40'57.216" उ 18°52'49.974"	98	पू 74°40'15.476" उ 18°53'14.355"
सी वी	पू 74°40'45.657" उ 18°52'51.738"	99	पू 74°40'12.790" उ 18°53'28.663"
सी डब्ल्यू	पू 74°40'42.780" उ 18°52'31.081"	100	पू 74°40'16.833" उ 18°53'32.319"
सी एक्स	पू 74°40'31.118" उ 18°52'29.361"	101	पू 74°40'31.599" उ 18°53'33.399"
सी वार्ड	पू 74°40'26.705" उ 18°52'34.141"	102	पू 74°40'38.633" उ 18°53'46.997"
सी जेड	पू 74°40'22.341" उ 18°52'34.233"	103	पू 74°40'39.123" उ 18°53'53.834"
डी ए	पू 74°40'17.977" उ 18°52'21.197"	104	पू 74°41'35.005" उ 18°54'06.693"
डी बी	पू 74°40'13.231" उ 18°52'17.534"	105	पू 74°41'36.907" उ 18°53'46.349"
डी सी	पू 74°40'18.092" उ 18°52'10.347"	106	पू 74°41'47.307" उ 18°53'47.788"
डी डी	पू 74°40'19.845" उ 18°52'04.335"	107	पू 74°41'51.452" उ 18°53'55.195"
डी ई	पू 74°40'26.964" उ 18°52'09.762"	108	पू 74°41'51.091" उ 18°53'35.901"
डी एफ	पू 74°40'34.936" उ 18°52'01.132"	109	पू 74°42'00.050" उ 18°53'27.145"
डी जी	पू 74°40'40.436" उ 18°51'59.979"	110	पू 74°41'57.204" उ 18°53'16.669"
डी एच	पू 74°40'45.992" उ 18°52'06.864"	111	पू 74°41'52.410" उ 18°53'17.561"
डी आई	पू 74°40'38.579" उ 18°52'15.902"	112	पू 74°41'53.290" उ 18°53'00.690"
डी जे	पू 74°40'56.155" उ 18°52'17.277"	113	पू 74°41'38.364" उ 18°52'48.090"
डी के	पू 74°41'00.454" उ 18°52'09.950"	114	पू 74°41'18.279" उ 18°52'44.415"
डी एल	पू 74°40'56.893" उ 18°52'00.673"	115	पू 74°41'17.566" उ 18°52'31.950"
डी एम	पू 74°40'43.965" उ 18°51'45.679"	116	पू 74°41'24.773" उ 18°52'29.071"
डी एन	पू 74°41'06.589" उ 18°51'35.313"	117	पू 74°41'20.186" उ 18°52'23.669"
डी ओ	पू 74°41'02.603" उ 18°51'13.037"	118	पू 74°41'00.900" उ 18°52'24.288"
डी पी	पू 74°41'12.826" उ 18°51'04.293"	119	पू 74°41'15.191" उ 18°52'16.923"
डी क्यू	पू 74°41'16.209" उ 18°51'03.789"	120	पू 74°41'01.398" उ 18°52'03.797"
डी आर	पू 74°41'16.536" उ 18°51'12.768"	121	पू 74°41'14.246" उ 18°51'59.767"
डी एस	पू 74°41'44.336" उ 18°51'05.129"	122	पू 74°41'08.197" उ 18°51'46.313"
डी टी	पू 74°41'47.842" उ 18°51'19.631"	123	पू 74°41'13.270" उ 18°51'45.558"
डी यू	पू 74°41'43.720" उ 18°51'23.610"	124	पू 74°41'08.454" उ 18°51'21.934"
डी वी	पू 74°41'47.140" उ 18°51'32.886"	125	पू 74°41'25.825" उ 18°51'15.938"
डी डब्ल्यू	पू 74°41'53.198" उ 18°51'32.140"	126	पू 74°41'26.605" उ 18°51'21.974"
डी एक्स	पू 74°41'56.939" उ 18°51'24.272"	127	पू 74°41'40.026" उ 18°51'30.273"
डी वार्ड	पू 74°41'50.230" उ 18°51'20.055"	128	पू 74°41'48.623" उ 18°51'55.808"
डी जेड	पू 74°41'53.081" उ 18°51'16.465"	129	पू 74°41'50.997" उ 18°51'44.176"
ई ए	पू 74°41'47.923" उ 18°51'11.862"	130	पू 74°41'57.192" उ 18°51'43.833"
ई बी	पू 74°41'56.665" उ 18°51'10.203"	131	पू 74°42'09.924" उ 18°51'37.389"

ई सी	पू 74° 42'00.396" उ 18° 51'03.272"	132	पू 74° 42'07.517" उ 18° 51'52.236"
ई डी	पू 74° 42'04.046" उ 18° 51'30.903"	133	पू 74° 42'17.231" उ 18° 51'51.793"
ई ई	पू 74° 42'08.670" उ 18° 51'32.823"	134	पू 74° 42'12.546" उ 18° 52'22.693"
ई एफ	पू 74° 42'15.032" उ 18° 51'29.936"	135	पू 74° 42'20.200" उ 18° 52'17.407"
ई जी	पू 74° 42'25.568" उ 18° 51'58.570"	136	पू 74° 42'23.919" उ 18° 52'25.079"
ई एच	पू 74° 42'23.291" उ 18° 52'14.490"	137	पू 74° 42'45.447" उ 18° 52'11.886"
ई आई	पू 74° 42'42.577" उ 18° 52'00.338"	138	पू 74° 42'54.069" उ 18° 52'35.276"
ई जे	पू 74° 42'50.522" उ 18° 52'07.647"	139	पू 74° 42'57.905" उ 18° 52'31.829"
ई के	पू 74° 42'59.718" उ 18° 52'02.910"	140	पू 74° 42'51.921" उ 18° 52'11.813"
ई एल	पू 74° 42'57.034" उ 18° 51'50.293"	141	पू 74° 43'01.106" उ 18° 52'08.148"
ई एम	पू 74° 42'46.221" उ 18° 51'34.651"	142	पू 74° 43'04.865" उ 18° 52'12.068"
ई उ	पू 74° 42'34.939" उ 18° 51'37.090"	143	पू 74° 43'14.928" उ 18° 52'05.063"
ई ओ	पू 74° 42'23.854" उ 18° 51'34.038"	144	पू 74° 43'13.177" उ 18° 51'57.544"
ई पी	पू 74° 42'36.272" उ 18° 51'03.612"	145	पू 74° 43'01.802" उ 18° 51'55.294"
ई क्यू	पू 74° 42'50.130" उ 18° 50'57.045"	146	पू 74° 43'00.604" उ 18° 51'48.719"
ई आर	पू 74° 42'59.737" उ 18° 51'06.780"	147	पू 74° 43'14.405" उ 18° 51'47.643"
ई एस	पू 74° 43'06.096" उ 18° 51'04.161"	148	पू 74° 43'07.523" उ 18° 51'32.842"
ई टी	पू 74° 43'12.060" उ 18° 51'12.523"	149	पू 74° 42'57.079" उ 18° 51'22.295"
ई यू	पू 74° 43'44.202" उ 18° 51'06.661"	150	पू 74° 42'47.060" उ 18° 51'11.484"
ई वी	पू 74° 43'43.059" उ 18° 50'54.728"	151	पू 74° 42'56.939" उ 18° 51'08.630"
ई डब्ल्यू	पू 74° 42'44.616" उ 18° 50'05.417"	152	पू 74° 43'06.494" उ 18° 51'23.455"
ई एक्स	पू 74° 42'24.832" उ 18° 50'13.804"	153	पू 74° 43'21.996" उ 18° 51'21.189"
ई वाई	पू 74° 42'09.122" उ 18° 50'36.161"	154	पू 74° 43'51.804" उ 18° 51'09.680"
ई जेड	पू 74° 41'51.114" उ 18° 50'35.990"	155	पू 74° 43'50.659" उ 18° 50'57.880"
एफ ए	पू 74° 41'25.621" उ 18° 50'51.823"		
एफ बी	पू 74° 40'52.694" उ 18° 50'52.043"		
एफ सी	पू 74° 40'32.054" उ 18° 51'01.222"		
एफ डी	पू 74° 40'56.873" उ 18° 52'29.206"		
एफ ई	पू 74° 40'59.343" उ 18° 52'41.822"		
एफ एफ	पू 74° 41'01.878" उ 18° 52'41.579"		
एफ जी	पू 74° 41'03.007" उ 18° 52'48.020"		
एफ एच	पू 74° 41'09.354" उ 18° 52'46.607"		
एफ आई	पू 74° 41'05.873" उ 18° 52'29.828"		
एफ जे	पू 74° 41'01.430" उ 18° 52'30.791"		
एफ के	पू 74° 40'59.064" उ 18° 52'28.223"		



पैच सं. 4 के निर्देशांक			
संरक्षित क्षेत्र		पारिस्थितिकी संवेदी जोन क्षेत्र	
ए	पू 74°37'48.008" उ 18°51'48.119"	1	पू 74°37'38.374" उ 18°51'41.192"
बी	पू 74°37'47.528" उ 18°51'53.406"	2	पू 74°37'38.277" उ 18°51'50.099"
सी	पू 74°38'00.982" उ 18°52'04.992"	3	पू 74°37'39.107" उ 18°51'51.447"
डी	पू 74°37'45.464" उ 18°52'08.523"	4	पू 74°37'35.426" उ 18°51'53.487"
ई	पू 74°37'44.704" उ 18°52'13.740"	5	पू 74°37'40.803" उ 18°51'57.224"
एफ	पू 74°37'46.140" उ 18°52'17.505"	6	पू 74°37'39.600" उ 18°52'04.245"
जी	पू 74°38'06.344" उ 18°52'16.566"	7	पू 74°37'37.820" उ 18°52'06.237"
एच	पू 74°38'04.154" उ 18°52'23.912"	8	पू 74°37'36.200" उ 18°52'06.355"
आई	पू 74°37'53.504" उ 18°52'26.218"	9	पू 74°37'37.931" उ 18°52'08.918"
जे	पू 74°37'42.393" उ 18°52'25.640"	10	पू 74°37'38.660" उ 18°52'13.078"
के	पू 74°37'40.790" उ 18°52'30.715"	11	पू 74°37'37.883" उ 18°52'19.768"
एल	पू 74°37'36.754" उ 18°52'33.019"	12	पू 74°37'29.644" उ 18°52'13.993"
एम	पू 74°37'50.563" उ 18°52'37.844"	13	पू 74°37'29.903" उ 18°52'22.436"
एन	पू 74°37'56.273" उ 18°52'36.829"	14	पू 74°37'34.543" उ 18°52'29.247"
ओ	पू 74°38'03.633" उ 18°52'32.949"	15	पू 74°37'28.994" उ 18°52'31.569"
पी	पू 74°38'05.042" उ 18°52'39.326"	16	पू 74°37'28.452" उ 18°52'32.937"
क्यू	पू 74°38'06.718" उ 18°52'27.554"	17	पू 74°37'33.306" उ 18°52'36.200"
आर	पू 74°38'09.253" उ 18°52'27.311"	18	पू 74°37'40.160" उ 18°52'46.550"
एस	पू 74°38'09.865" उ 18°52'35.757"	19	पू 74°37'43.005" उ 18°52'43.765"
टी	पू 74°38'14.781" उ 18°52'30.179"	20	पू 74°37'49.483" उ 18°52'43.293"
यू	पू 74°38'18.275" उ 18°52'51.848"	21	पू 74°37'57.954" उ 18°52'40.831"
वी	पू 74°38'26.111" उ 18°52'56.078"	22	पू 74°38'02.567" उ 18°52'43.689"
डब्ल्यू	पू 74°38'29.793" उ 18°52'53.903"	23	पू 74°38'06.592" उ 18°53'01.814"
एक्स	पू 74°38'29.924" उ 18°52'48.278"	24	पू 74°38'16.717" उ 18°53'02.583"
वाई	पू 74°38'27.523" उ 18°52'42.628"	25	पू 74°38'21.382" उ 18°53'00.620"
जेड	पू 74°38'30.201" उ 18°52'42.186"	26	पू 74°38'31.453" उ 18°52'53.350"
एए	पू 74°38'30.794" उ 18°52'45.942"	27	पू 74°38'36.668" उ 18°52'52.598"
एबी	पू 74°38'32.405" उ 18°52'46.628"	28	पू 74°38'45.275" उ 18°52'50.538"
एसी	पू 74°38'32.699" उ 18°52'51.989"	29	पू 74°38'55.869" उ 18°52'46.891"
एडी	पू 74°38'34.561" उ 18°52'42.496"	30	पू 74°39'32.952" उ 18°52'40.286"
एई	पू 74°38'35.963" उ 18°52'42.912"	31	पू 74°39'30.822" उ 18°52'28.878"
एएफ	पू 74°38'40.819" उ 18°52'36.395"	32	पू 74°39'26.015" उ 18°52'30.975"

एजी	पू 74°38'39.207" उ 18°52'29.280"	33	पू 74°39'23.814" उ 18°52'26.265"
एएच	पू 74°38'45.510" उ 18°52'25.456"	34	पू 74°39'21.165" उ 18°52'23.962"
एआई	पू 74°38'41.958" उ 18°52'22.139"	35	पू 74°39'13.948" उ 18°52'27.643"
एजे	पू 74°38'51.224" उ 18°52'11.111"	36	पू 74°39'13.198" उ 18°52'18.928"
एके	पू 74°38'52.555" उ 18°52'05.096"	37	पू 74°39'06.177" उ 18°52'17.520"
एएल	पू 74°38'29.036" उ 18°52'00.311"	38	पू 74°39'05.811" उ 18°52'12.292"
एएम	पू 74°38'29.565" उ 18°52'03.397"	39	पू 74°39'01.865" उ 18°52'12.789"
एएन	पू 74°38'20.566" उ 18°52'15.768"	40	पू 74°39'02.193" उ 18°52'08.505"
एओ	पू 74°38'19.152" उ 18°52'03.429"	41	पू 74°39'06.135" उ 18°52'08.276"
एपी	पू 74°38'10.818" उ 18°52'06.294"	42	पू 74°39'06.584" उ 18°52'05.802"
एक्यू	पू 74°38'11.604" उ 18°51'58.666"	43	पू 74°39'02.036" उ 18°52'03.413"
एआर	पू 74°37'59.777" उ 18°51'59.354"	44	पू 74°39'00.306" उ 18°52'07.281"
एएस	पू 74°37'59.537" उ 18°51'55.466"	45	पू 74°38'58.132" उ 18°52'06.657"
एटी	पू 74°38'03.406" उ 18°51'49.074"	46	पू 74°38'51.211" उ 18°51'55.940"
एयू	पू 74°38'56.981" उ 18°52'12.239"	47	पू 74°38'50.828" उ 18°51'58.816"
एवी	पू 74°38'50.482" उ 18°52'14.587"	48	पू 74°38'48.313" उ 18°51'57.184"
एडब्ल्यू	पू 74°38'48.353" उ 18°52'22.805"	49	पू 74°38'46.691" उ 18°51'51.006"
एएक्स	पू 74°38'48.441" उ 18°52'27.762"	50	पू 74°38'41.900" उ 18°51'51.629"
एजेड	पू 74°39'00.051" उ 18°52'27.742"	51	पू 74°38'41.356" उ 18°51'56.379"
बीए	पू 74°39'00.805" उ 18°52'36.122"	52	पू 74°38'28.405" उ 18°51'50.291"
बीबी	पू 74°38'59.722" उ 18°52'45.221"	53	पू 74°38'19.536" उ 18°51'50.673"
बीसी	पू 74°39'04.666" उ 18°52'43.527"	54	पू 74°38'15.503" उ 18°51'52.777"
बीडी	पू 74°39'11.400" उ 18°52'45.468"	55	पू 74°38'14.859" उ 18°51'47.278"
बीई	पू 74°39'15.485" उ 18°52'45.106"	56	पू 74°38'11.481" उ 18°51'47.312"
बीएफ	पू 74°39'19.390" उ 18°52'48.359"	57	पू 74°38'11.038" उ 18°51'42.753"
बीजी	पू 74°39'23.194" उ 18°52'47.994"	58	पू 74°38'05.129" उ 18°51'42.695"
बीएच	पू 74°39'24.368" उ 18°52'43.451"	59	पू 74°38'04.961" उ 18°51'38.741"
बीआई	पू 74°39'28.471" उ 18°52'41.482"	60	पू 74°37'57.030" उ 18°51'43.419"
बीजे	पू 74°39'26.148" उ 18°52'35.029"	61	पू 74°37'47.808" उ 18°51'43.864"
बीके	पू 74°39'23.870" उ 18°52'37.418"		
बीएल	पू 74°39'09.680" उ 18°52'35.271"		
बीएम	पू 74°39'10.030" उ 18°52'28.844"		
बीएन	पू 74°38'56.933" उ 18°52'16.659"		

पैच सं. 5 के निर्देशांक			
संरक्षित क्षेत्र		पारिस्थितिकी संवेदी जोन क्षेत्र	
ए	पू 74° 36' 37.575" उ 18° 52' 42.915"	1	पू 74° 36' 32.996" उ 18° 52' 17.751"
बी	पू 74° 36' 42.076" उ 18° 52' 43.094"	2	पू 74° 36' 21.179" उ 18° 52' 23.862"
सी	पू 74° 36' 50.455" उ 18° 52' 49.004"	3	पू 74° 36' 21.626" उ 18° 52' 27.953"
डी	पू 74° 36' 55.838" उ 18° 52' 52.206"	4	पू 74° 36' 24.746" उ 18° 52' 32.137"
ई	पू 74° 36' 59.513" उ 18° 52' 57.199"	5	पू 74° 36' 29.023" उ 18° 52' 33.586"
एफ	पू 74° 37' 02.870" उ 18° 52' 59.041"	6	पू 74° 36' 29.608" उ 18° 52' 37.946"
जी	पू 74° 37' 10.939" उ 18° 52' 48.337"	7	पू 74° 36' 34.156" उ 18° 52' 40.268"
एच	पू 74° 37' 09.702" उ 18° 52' 45.578"	8	पू 74° 37' 01.107" उ 18° 52' 59.425"
आई	पू 74° 37' 04.694" उ 18° 52' 46.667"	9	पू 74° 37' 04.251" उ 18° 53' 01.466"
जे	पू 74° 37' 00.552" उ 18° 52' 45.823"	10	पू 74° 37' 07.824" उ 18° 53' 09.338"
के	पू 74° 36' 55.842" उ 18° 52' 39.011"	11	पू 74° 37' 11.030" उ 18° 53' 12.116"
एल	पू 74° 36' 49.258" उ 18° 52' 42.629"	12	पू 74° 37' 18.560" उ 18° 53' 12.124"
एम	पू 74° 36' 44.656" उ 18° 52' 38.832"	13	पू 74° 37' 36.804" उ 18° 53' 23.289"
एन	पू 74° 36' 39.887" उ 18° 52' 37.445"	14	पू 74° 37' 54.383" उ 18° 53' 24.534"
ओ	पू 74° 37' 23.604" उ 18° 53' 14.116"	15	पू 74° 37' 55.359" उ 18° 53' 11.633"
पी	पू 74° 37' 27.858" उ 18° 53' 17.708"	16	पू 74° 38' 02.573" उ 18° 53' 09.025"
क्यू	पू 74° 37' 36.999" उ 18° 53' 18.268"	17	पू 74° 38' 00.626" उ 18° 53' 06.929"
आर	पू 74° 37' 46.406" उ 18° 53' 13.940"	18	पू 74° 37' 49.804" उ 18° 53' 05.550"
एस	पू 74° 37' 54.246" उ 18° 53' 14.486"	19	पू 74° 37' 47.025" उ 18° 53' 02.308"
टी	पू 74° 37' 54.799" उ 18° 53' 12.147"	20	पू 74° 37' 40.263" उ 18° 53' 02.911"
यू	पू 74° 37' 45.825" उ 18° 53' 12.293"	21	पू 74° 37' 39.039" उ 18° 52' 59.014"
वी	पू 74° 37' 42.348" उ 18° 53' 11.756"	22	पू 74° 37' 29.167" उ 18° 53' 00.859"
डब्ल्यू	पू 74° 37' 39.710" उ 18° 53' 14.945"	23	पू 74° 37' 19.896" उ 18° 53' 05.724"
एक्स	पू 74° 37' 35.901" उ 18° 53' 15.711"	24	पू 74° 37' 14.086" उ 18° 52' 56.557"
वाई	पू 74° 37' 31.426" उ 18° 53' 19.619"	25	पू 74° 37' 15.576" उ 18° 52' 55.366"
जेड	पू 74° 37' 40.908" उ 18° 53' 21.253"	26	पू 74° 37' 14.349" उ 18° 52' 45.373"
एए	पू 74° 37' 46.703" उ 18° 53' 18.899"	27	पू 74° 37' 17.828" उ 18° 52' 42.461"
एबी	पू 74° 37' 51.288" उ 18° 53' 17.940"	28	पू 74° 37' 13.436" उ 18° 52' 38.733"
एसी	पू 74° 37' 54.307" उ 18° 53' 18.572"	29	पू 74° 37' 15.234" उ 18° 52' 35.201"
एडी	पू 74° 37' 53.983" उ 18° 53' 15.957"	30	पू 74° 37' 19.529" उ 18° 52' 34.909"
एई	पू 74° 37' 49.982" उ 18° 53' 15.047"	31	पू 74° 37' 11.956" उ 18° 52' 32.556"
एएफ	पू 74° 37' 43.488" उ 18° 53' 16.925"	32	पू 74° 37' 13.482" उ 18° 52' 34.514"
एजी	पू 74° 37' 41.005" उ 18° 53' 18.776"	33	पू 74° 37' 09.325" उ 18° 52' 41.506"
		34	पू 74° 37' 08.000" उ 18° 52' 40.421"
		35	पू 74° 37' 10.014" उ 18° 52' 36.355"

		36	पू 74° 37' 02.924" उ 18° 52' 34.878"
		37	पू 74° 37' 02.557" उ 18° 52' 23.353"
		38	पू 74° 36' 59.684" उ 18° 52' 22.320"
		39	पू 74° 36' 59.273" उ 18° 52' 27.742"
		40	पू 74° 36' 56.314" उ 18° 52' 28.047"
		41	पू 74° 36' 56.811" उ 18° 52' 21.220"
		42	पू 74° 36' 52.326" उ 18° 52' 19.568"
		43	पू 74° 36' 48.350" उ 18° 52' 22.810"
		44	पू 74° 36' 48.200" उ 18° 52' 30.043"
		45	पू 74° 36' 44.626" उ 18° 52' 28.735"
		46	पू 74° 36' 38.232" उ 18° 52' 27.934"
		47	पू 74° 36' 39.112" उ 18° 52' 24.728"
		48	पू 74° 36' 30.655" उ 18° 52' 25.916"

## पैच सं. 6 के निर्देशांक

संरक्षित क्षेत्र		संरक्षित क्षेत्र	
ए	पू 74° 42' 19.241" उ 18° 49' 42.949"	1	पू 74° 47' 03.765" उ 18° 49' 43.736"
बी	पू 74° 42' 41.985" उ 18° 49' 42.654"	2	पू 74° 47' 08.101" उ 18° 48' 57.919"
सी	पू 74° 42' 34.652" उ 18° 49' 27.554"	3	पू 74° 46' 51.472" उ 18° 49' 02.227"
डी	पू 74° 42' 50.429" उ 18° 49' 02.482"	4	पू 74° 46' 52.607" उ 18° 48' 42.366"
ई	पू 74° 42' 49.764" उ 18° 48' 49.229"	5	पू 74° 46' 47.131" उ 18° 48' 41.552"
एफ	पू 74° 43' 08.769" उ 18° 48' 22.403"	6	पू 74° 46' 47.309" उ 18° 48' 37.096"
जी	पू 74° 42' 57.175" उ 18° 48' 05.353"	7	पू 74° 46' 51.055" उ 18° 48' 37.002"
एच	पू 74° 42' 42.859" उ 18° 47' 52.990"	8	पू 74° 47' 02.379" उ 18° 48' 41.563"
आई	पू 74° 43' 00.543" उ 18° 47' 50.099"	9	पू 74° 47' 00.614" उ 18° 48' 44.222"
जे	पू 74° 43' 10.884" उ 18° 47' 33.128"	10	पू 74° 47' 05.276" उ 18° 48' 46.175"
के	पू 74° 43' 33.464" उ 18° 47' 22.385"	11	पू 74° 47' 13.222" उ 18° 48' 54.144"
एल	पू 74° 43' 54.249" उ 18° 47' 03.982"	12	पू 74° 47' 18.794" उ 18° 48' 58.780"
एम	पू 74° 44' 09.182" उ 18° 47' 08.452"	13	पू 74° 47' 23.084" उ 18° 48' 57.800"
एन	पू 74° 44' 32.206" उ 18° 47' 06.373"	14	पू 74° 47' 41.860" उ 18° 49' 06.248"
ओ	पू 74° 44' 50.920" उ 18° 47' 33.550"	15	पू 74° 47' 40.056" उ 18° 49' 12.856"
पी	पू 74° 45' 08.869" उ 18° 47' 57.154"	16	पू 74° 48' 03.155" उ 18° 49' 17.139"
क्यू	पू 74° 44' 55.698" उ 18° 48' 03.401"	17	पू 74° 48' 02.252" उ 18° 49' 00.190"
आर	पू 74° 45' 03.754" उ 18° 48' 26.658"	18	पू 74° 48' 23.439" उ 18° 49' 08.404"
एस	पू 74° 45' 18.902" उ 18° 48' 36.479"	19	पू 74° 48' 10.141" उ 18° 49' 00.515"

टी	पू 74° 45' 21.972" उ 18° 48' 50.264"	20	पू 74° 48' 17.490" उ 18° 48' 47.716"
यू	पू 74° 45' 37.664" उ 18° 48' 59.324"	21	पू 74° 48' 25.390" उ 18° 48' 46.895"
वी	पू 74° 46' 00.453" उ 18° 48' 54.438"	22	पू 74° 48' 24.783" उ 18° 48' 40.648"
डब्ल्यू	पू 74° 46' 19.147" उ 18° 48' 57.666"	23	पू 74° 48' 30.284" उ 18° 48' 38.914"
एक्स	पू 74° 46' 55.876" उ 18° 49' 43.346"	24	पू 74° 48' 32.734" उ 18° 48' 34.605"
वाई	पू 74° 47' 02.411" उ 18° 49' 31.941"	25	पू 74° 48' 15.446" उ 18° 48' 38.017"
जेड	पू 74° 46' 56.098" उ 18° 49' 21.184"	26	पू 74° 48' 14.537" उ 18° 48' 35.207"
एए	पू 74° 46' 57.570" उ 18° 49' 07.696"	27	पू 74° 48' 05.954" उ 18° 48' 37.550"
एबी	पू 74° 46' 40.229" उ 18° 49' 02.953"	28	पू 74° 48' 01.338" उ 18° 48' 30.885"
एसी	पू 74° 46' 45.958" उ 18° 48' 51.795"	29	पू 74° 48' 09.900" उ 18° 48' 30.707"
एडी	पू 74° 46' 40.112" उ 18° 48' 47.921"	30	पू 74° 48' 18.783" उ 18° 48' 25.182"
एई	पू 74° 46' 41.824" उ 18° 48' 37.237"	31	पू 74° 48' 09.877" उ 18° 48' 19.498"
एएफ	पू 74° 46' 34.892" उ 18° 48' 34.881"	32	पू 74° 47' 58.193" उ 18° 48' 24.361"
एजी	पू 74° 46' 28.357" उ 18° 48' 46.286"	33	पू 74° 47' 48.509" उ 18° 48' 16.249"
एएच	पू 74° 46' 20.651" उ 18° 48' 41.120"	34	पू 74° 47' 53.520" उ 18° 48' 09.925"
एआई	पू 74° 46' 12.300" उ 18° 48' 46.904"	35	पू 74° 47' 42.957" उ 18° 48' 09.575"
एजे	पू 74° 46' 03.296" उ 18° 48' 37.778"	36	पू 74° 47' 41.937" उ 18° 48' 04.598"
एके	पू 74° 45' 47.230" उ 18° 48' 39.286"	37	पू 74° 47' 58.802" उ 18° 48' 03.349"
एएल	पू 74° 45' 41.527" उ 18° 48' 34.521"	38	पू 74° 48' 04.796" उ 18° 47' 52.321"
एएम	पू 74° 45' 45.187" उ 18° 48' 29.714"	39	पू 74° 48' 07.685" उ 18° 47' 44.194"
एएन	पू 74° 45' 40.573" उ 18° 48' 23.048"	40	पू 74° 48' 13.831" उ 18° 47' 44.759"
एओ	पू 74° 45' 26.870" उ 18° 48' 15.789"	41	पू 74° 48' 07.529" उ 18° 47' 59.988"
एपी	पू 74° 45' 38.630" उ 18° 48' 16.789"	42	पू 74° 48' 27.182" उ 18° 48' 00.800"
एक्वू	पू 74° 45' 37.243" उ 18° 47' 55.249"	43	पू 74° 48' 27.139" उ 18° 48' 18.760"
एआर	पू 74° 45' 53.541" उ 18° 48' 10.429"	44	पू 74° 48' 30.876" उ 18° 48' 19.558"
एएस	पू 74° 46' 01.335" उ 18° 48' 06.807"	45	पू 74° 48' 33.379" उ 18° 48' 23.402"
एटी	पू 74° 46' 10.536" उ 18° 48' 09.566"	46	पू 74° 48' 39.536" उ 18° 48' 22.947"
एयू	पू 74° 46' 14.897" उ 18° 48' 01.453"	47	पू 74° 48' 40.156" उ 18° 48' 41.550"
एवी	पू 74° 46' 23.910" उ 18° 48' 09.688"	48	पू 74° 48' 44.925" उ 18° 48' 46.305"
एडब्ल्यू	पू 74° 46' 40.007" उ 18° 48' 04.994"	49	पू 74° 48' 45.454" उ 18° 48' 33.317"
एएक्स	पू 74° 46' 49.109" उ 18° 48' 04.312"	50	पू 74° 48' 46.236" उ 18° 48' 21.733"
एजेड	पू 74° 46' 51.867" उ 18° 48' 22.680"	51	पू 74° 48' 50.648" उ 18° 48' 21.899"
बीए	पू 74° 47' 13.071" उ 18° 48' 42.488"	52	पू 74° 48' 48.392" उ 18° 48' 06.467"

बीबी	पू 74° 47' 40.496" उ 18° 48' 55.473"	53	पू 74° 48' 50.961" उ 18° 48' 03.687"
बीसी	पू 74° 48' 00.278" उ 18° 48' 56.924"	54	पू 74° 48' 55.711" उ 18° 48' 10.226"
बीडी	पू 74° 48' 04.411" उ 18° 48' 44.733"	55	पू 74° 49' 04.031" उ 18° 48' 07.497"
बीई	पू 74° 47' 54.075" उ 18° 48' 34.960"	56	पू 74° 49' 01.191" उ 18° 47' 57.027"
बीएफ	पू 74° 47' 32.467" उ 18° 48' 28.906"	57	पू 74° 48' 55.689" उ 18° 47' 58.889"
बीजी	पू 74° 47' 29.613" उ 18° 48' 19.964"	58	पू 74° 48' 55.129" उ 18° 47' 47.802"
बीएच	पू 74° 47' 03.522" उ 18° 48' 07.500"	59	पू 74° 49' 02.097" उ 18° 47' 46.463"
बीआई	पू 74° 47' 25.478" उ 18° 48' 05.405"	60	पू 74° 49' 07.925" उ 18° 48' 05.876"
बीजे	पू 74° 47' 22.713" उ 18° 47' 47.548"	61	पू 74° 49' 26.371" उ 18° 48' 07.058"
बीके	पू 74° 47' 02.069" उ 18° 47' 52.201"	62	पू 74° 49' 32.551" उ 18° 48' 04.311"
बीएल	पू 74° 46' 54.017" उ 18° 47' 28.181"	63	पू 74° 49' 31.038" उ 18° 47' 54.871"
बीएम	पू 74° 46' 06.972" उ 18° 47' 24.951"	64	पू 74° 50' 14.746" उ 18° 47' 43.792"
बीएन	पू 74° 45' 59.864" उ 18° 47' 13.677"	65	पू 74° 50' 14.648" उ 18° 47' 53.981"
बीओ	पू 74° 46' 24.174" उ 18° 47' 16.701"	66	पू 74° 50' 27.489" उ 18° 47' 53.839"
बीपी	पू 74° 46' 39.570" उ 18° 47' 01.810"	67	पू 74° 50' 53.524" उ 18° 47' 44.641"
बीक्यू	पू 74° 46' 54.710" उ 18° 47' 12.393"	68	पू 74° 50' 49.939" उ 18° 47' 28.050"
बीआर	पू 74° 46' 58.872" उ 18° 46' 57.400"	69	पू 74° 51' 02.009" उ 18° 47' 24.589"
बीएस	पू 74° 46' 52.756" उ 18° 46' 53.778"	70	पू 74° 51' 03.820" उ 18° 47' 30.974"
बीटी	पू 74° 46' 57.438" उ 18° 46' 40.318"	71	पू 74° 51' 33.781" उ 18° 47' 30.724"
बीयू	पू 74° 46' 53.563" उ 18° 46' 26.526"	72	पू 74° 51' 54.419" उ 18° 47' 26.317"
बीवी	पू 74° 47' 04.207" उ 18° 46' 31.972"	73	पू 74° 52' 11.121" उ 18° 47' 42.001"
बीडब्ल्यू	पू 74° 47' 16.573" उ 18° 46' 25.715"	74	पू 74° 52' 27.972" उ 18° 47' 42.145"
बीएक्स	पू 74° 47' 17.039" उ 18° 46' 32.598"	75	पू 74° 52' 24.119" उ 18° 47' 25.299"
बीवाई	पू 74° 47' 09.704" उ 18° 46' 43.996"	76	पू 74° 52' 40.477" उ 18° 47' 20.853"
बीजेड	पू 74° 47' 23.553" उ 18° 46' 49.980"	77	पू 74° 52' 41.966" उ 18° 47' 04.816"
सीए	पू 74° 47' 26.875" उ 18° 47' 05.550"	78	पू 74° 52' 40.207" उ 18° 46' 52.828"
सीबी	पू 74° 47' 18.561" उ 18° 47' 07.768"	79	पू 74° 52' 46.859" उ 18° 46' 56.451"
सीसी	पू 74° 47' 22.204" उ 18° 47' 17.991"	80	पू 74° 52' 47.225" उ 18° 46' 46.009"
सीडी	पू 74° 47' 33.720" उ 18° 47' 16.567"	81	पू 74° 52' 33.887" उ 18° 46' 42.329"
सीई	पू 74° 47' 32.127" उ 18° 47' 42.283"	82	पू 74° 52' 45.017" उ 18° 46' 24.846"
सीएफ	पू 74° 47' 50.194" उ 18° 47' 54.673"	83	पू 74° 53' 19.559" उ 18° 46' 20.555"
सीजी	पू 74° 47' 56.774" उ 18° 47' 38.428"	84	पू 74° 53' 18.583" उ 18° 46' 10.611"
सीएच	पू 74° 48' 17.627" उ 18° 47' 39.634"	85	पू 74° 53' 30.650" उ 18° 46' 07.147"
सीआई	पू 74° 48' 38.034" उ 18° 47' 58.923"	86	पू 74° 53' 34.028" उ 18° 45' 49.088"

सीजे	पू 74° 48' 47.690" उ 18° 47' 56.207"	87	पू 74° 54' 08.133" उ 18° 46' 02.878"
सीके	पू 74° 48' 27.521" उ 18° 47' 12.718"	88	पू 74° 54' 10.362" उ 18° 45' 53.216"
सीएल	पू 74° 48' 01.538" उ 18° 47' 16.562"	89	पू 74° 54' 33.921" उ 18° 45' 50.612"
सीएम	पू 74° 47' 53.882" उ 18° 46' 39.299"	90	पू 74° 54' 32.794" उ 18° 45' 56.717"
सीएन	पू 74° 47' 46.094" उ 18° 46' 42.541"	91	पू 74° 54' 40.278" उ 18° 45' 57.289"
सीओ	पू 74° 47' 37.309" उ 18° 46' 38.385"	92	पू 74° 54' 39.409" उ 18° 46' 04.415"
सीपी	पू 74° 47' 49.944" उ 18° 46' 31.875"	93	पू 74° 54' 54.069" उ 18° 46' 09.888"
सीक्यू	पू 74° 47' 36.085" उ 18° 46' 26.910"	94	पू 74° 54' 57.167" उ 18° 46' 21.887"
सीआर	पू 74° 47' 15.918" उ 18° 46' 10.933"	95	पू 74° 55' 08.669" उ 18° 46' 21.728"
सीएस	पू 74° 47' 14.834" उ 18° 45' 45.448"	96	पू 74° 55' 16.263" उ 18° 46' 10.328"
सीटी	पू 74° 47' 27.075" उ 18° 45' 51.673"	97	पू 74° 55' 28.011" उ 18° 46' 12.464"
सीयू	पू 74° 47' 31.174" उ 18° 45' 42.793"	98	पू 74° 55' 43.719" उ 18° 46' 20.237"
सीवी	पू 74° 47' 21.596" उ 18° 45' 37.866"	99	पू 74° 55' 59.798" उ 18° 46' 16.803"
सीडब्ल्यू	पू 74° 47' 20.584" उ 18° 45' 31.998"	100	पू 74° 55' 49.168" उ 18° 46' 09.327"
सीएक्स	पू 74° 47' 11.215" उ 18° 45' 32.932"	101	पू 74° 56' 04.734" उ 18° 46' 03.342"
सीवाई	पू 74° 47' 20.280" उ 18° 45' 08.812"	102	पू 74° 56' 00.767" उ 18° 45' 58.469"
सीजेड	पू 74° 47' 12.240" उ 18° 45' 10.523"	103	पू 74° 55' 56.028" उ 18° 45' 50.277"
डीए	पू 74° 47' 12.889" उ 18° 44' 59.064"	104	पू 74° 56' 01.934" उ 18° 45' 47.779"
डीबी	पू 74° 47' 31.935" उ 18° 44' 53.122"	105	पू 74° 55' 43.831" उ 18° 45' 38.712"
डीसी	पू 74° 47' 26.411" उ 18° 44' 43.901"	106	पू 74° 55' 25.828" उ 18° 45' 47.989"
डीडी	पू 74° 46' 41.953" उ 18° 44' 50.632"	107	पू 74° 55' 22.736" उ 18° 45' 35.225"
डीई	पू 74° 46' 43.685" उ 18° 45' 04.659"	108	पू 74° 55' 44.731" उ 18° 45' 28.020"
डीएफ	पू 74° 46' 30.598" उ 18° 45' 03.012"	109	पू 74° 55' 26.720" उ 18° 45' 09.019"
डीजी	पू 74° 46' 52.978" उ 18° 45' 38.117"	110	पू 74° 55' 09.658" उ 18° 45' 03.272"
डीएच	पू 74° 47' 07.770" उ 18° 46' 23.343"	111	पू 74° 55' 09.487" उ 18° 44' 52.825"
डीआई	पू 74° 46' 52.351" उ 18° 46' 14.032"	112	पू 74° 54' 10.622" उ 18° 44' 56.408"
डीजे	पू 74° 46' 39.968" उ 18° 46' 22.072"	113	पू 74° 54' 17.615" उ 18° 45' 20.923"
डीके	पू 74° 46' 37.561" उ 18° 45' 55.300"	114	पू 74° 53' 49.043" उ 18° 45' 16.351"
डीएल	पू 74° 46' 04.161" उ 18° 44' 59.204"	115	पू 74° 53' 23.685" उ 18° 45' 11.296"
डीएम	पू 74° 45' 48.105" उ 18° 45' 00.331"	116	पू 74° 53' 24.816" उ 18° 45' 04.682"
डीएन	पू 74° 45' 56.970" उ 18° 45' 22.831"	117	पू 74° 53' 12.805" उ 18° 45' 02.287"
डीओ	पू 74° 45' 13.007" उ 18° 45' 33.127"	118	पू 74° 53' 13.762" उ 18° 44' 45.736"
डीपी	पू 74° 45' 08.328" उ 18° 45' 19.836"	119	पू 74° 53' 03.850" उ 18° 44' 47.690"

डीक्यू	पू 74° 44' 36.097" उ 18° 45' 33.550"	120	पू 74° 53' 01.923" उ 18° 44' 53.533"
डीआर	पू 74° 44' 28.064" उ 18° 45' 34.494"	121	पू 74° 52' 37.877" उ 18° 44' 51.289"
डीएस	पू 74° 44' 25.528" उ 18° 45' 20.969"	122	पू 74° 52' 29.510" उ 18° 44' 31.091"
डीटी	पू 74° 44' 34.434" उ 18° 44' 46.914"	123	पू 74° 52' 23.849" उ 18° 44' 35.883"
डीयू	पू 74° 44' 27.921" उ 18° 44' 30.039"	124	पू 74° 52' 23.225" उ 18° 44' 45.304"
डीवी	पू 74° 44' 09.041" उ 18° 44' 19.673"	125	पू 74° 51' 52.446" उ 18° 44' 48.096"
डीडब्ल्यू	पू 74° 44' 03.836" उ 18° 44' 31.853"	126	पू 74° 51' 41.797" उ 18° 44' 43.164"
डीएक्स	पू 74° 44' 00.237" उ 18° 44' 43.793"	127	पू 74° 51' 41.459" उ 18° 44' 50.549"
डीवाई	पू 74° 43' 55.033" उ 18° 44' 55.718"	128	पू 74° 51' 13.874" उ 18° 44' 54.895"
डीजेड	पू 74° 43' 52.110" उ 18° 45' 19.893"	129	पू 74° 51' 24.290" उ 18° 44' 56.259"
ई ए	पू 74° 43' 45.134" उ 18° 45' 22.121"	130	पू 74° 51' 26.609" उ 18° 45' 05.451"
ई बी	पू 74° 43' 50.349" उ 18° 45' 35.162"	131	पू 74° 51' 17.435" उ 18° 45' 14.033"
ई सी	पू 74° 44' 39.349" उ 18° 45' 55.489"	132	पू 74° 51' 04.050" उ 18° 45' 15.445"
ई डी	पू 74° 44' 28.369" उ 18° 45' 56.916"	133	पू 74° 50' 54.585" उ 18° 45' 26.317"
ई ई	पू 74° 44' 15.442" उ 18° 46' 05.712"	134	पू 74° 51' 03.421" उ 18° 45' 53.144"
ई एफ	पू 74° 44' 03.728" उ 18° 46' 26.493"	135	पू 74° 51' 21.133" उ 18° 46' 14.697"
ई जी	पू 74° 43' 48.110" उ 18° 46' 36.793"	136	पू 74° 51' 10.916" उ 18° 46' 48.236"
ई एच	पू 74° 43' 15.601" उ 18° 46' 25.024"	137	पू 74° 51' 02.142" उ 18° 46' 42.810"
ई आई	पू 74° 43' 15.694" उ 18° 46' 41.839"	138	पू 74° 50' 58.837" उ 18° 46' 52.717"
ई जे	पू 74° 43' 23.104" उ 18° 46' 49.551"	139	पू 74° 50' 53.381" उ 18° 47' 03.879"
ई के	पू 74° 43' 20.599" उ 18° 46' 58.954"	140	पू 74° 50' 39.302" उ 18° 46' 53.820"
ई एल	पू 74° 43' 31.160" उ 18° 47' 12.300"	141	पू 74° 50' 24.015" उ 18° 46' 58.017"
ई एम	पू 74° 43' 03.229" उ 18° 47' 23.248"	142	पू 74° 50' 19.411" उ 18° 46' 36.323"
ई एन	पू 74° 42' 46.329" उ 18° 47' 27.929"	143	पू 74° 50' 16.835" उ 18° 46' 26.110"
ई ओ	पू 74° 42' 47.796" उ 18° 47' 41.190"	144	पू 74° 50' 24.080" उ 18° 46' 23.626"
ई पी	पू 74° 42' 27.379" उ 18° 47' 49.659"	145	पू 74° 50' 04.619" उ 18° 46' 17.086"
ई क्यू	पू 74° 42' 36.846" उ 18° 48' 05.289"	146	पू 74° 50' 13.526" उ 18° 46' 08.757"
ई आर	पू 74° 42' 35.966" उ 18° 48' 12.668"	147	पू 74° 50' 21.517" उ 18° 45' 44.371"
ई एस	पू 74° 42' 56.493" उ 18° 48' 19.485"	148	पू 74° 50' 05.930" उ 18° 45' 24.618"
ई टी	पू 74° 42' 57.127" उ 18° 48' 35.796"	149	पू 74° 50' 27.344" उ 18° 45' 22.513"
ई यू	पू 74° 42' 45.341" उ 18° 48' 37.213"	150	पू 74° 50' 22.975" उ 18° 45' 04.132"
ई वी	पू 74° 42' 33.206" उ 18° 48' 46.525"	151	पू 74° 50' 35.865" उ 18° 44' 58.640"
ई डब्ल्यू	पू 74° 42' 17.640" उ 18° 49' 16.948"	152	पू 74° 50' 25.304" उ 18° 44' 44.536"
ई एक्स	पू 74° 42' 09.858" उ 18° 49' 19.167"	153	पू 74° 50' 38.180" उ 18° 44' 40.318"



ई वार्ड	पू 74° 42' 06.290" उ 18° 49' 27.795"	154	पू 74° 51' 10.090" उ 18° 44' 31.170"
ई जेड	पू 74° 49' 05.448" उ 18° 47' 45.665"	155	पू 74° 51' 07.873" उ 18° 44' 39.303"
एफ ए	पू 74° 49' 31.371" उ 18° 47' 48.060"	156	पू 74° 51' 20.987" उ 18° 44' 38.143"
एफ बी	पू 74° 49' 35.998" उ 18° 47' 39.948"	157	पू 74° 51' 26.534" उ 18° 44' 45.324"
एफ सी	पू 74° 49' 30.231" उ 18° 47' 27.796"	158	पू 74° 51' 35.674" उ 18° 44' 40.308"
एफ डी	पू 74° 49' 05.654" उ 18° 47' 38.279"	159	पू 74° 51' 32.832" उ 18° 44' 29.839"
एफ ई	पू 74° 50' 14.826" उ 18° 47' 35.577"	160	पू 74° 51' 41.405" उ 18° 44' 28.130"
एफ एफ	पू 74° 50' 44.121" उ 18° 47' 21.057"	161	पू 74° 51' 41.054" उ 18° 44' 22.904"
एफ जी	पू 74° 50' 07.876" उ 18° 47' 07.493"	162	पू 74° 51' 48.149" उ 18° 44' 21.946"
एफ एच	पू 74° 50' 13.571" उ 18° 46' 59.391"	163	पू 74° 51' 51.628" उ 18° 44' 35.733"
एफ आई	पू 74° 50' 11.773" उ 18° 46' 51.732"	164	पू 74° 52' 04.145" उ 18° 44' 27.052"
एफ जे	पू 74° 50' 04.814" उ 18° 46' 52.181"	165	पू 74° 52' 01.167" उ 18° 44' 16.836"
एफ के	पू 74° 49' 59.044" उ 18° 46' 40.411"	166	पू 74° 52' 17.249" उ 18° 44' 12.771"
एफ एल	पू 74° 50' 01.304" उ 18° 46' 27.948"	167	पू 74° 52' 17.628" उ 18° 44' 01.055"
एफ एम	पू 74° 49' 53.863" उ 18° 46' 23.042"	168	पू 74° 52' 30.631" उ 18° 43' 57.346"
एफ एन	पू 74° 49' 46.987" उ 18° 46' 42.598"	169	पू 74° 52' 30.214" उ 18° 43' 44.859"
एफ ओ	पू 74° 49' 39.786" उ 18° 46' 40.496"	170	पू 74° 52' 51.329" उ 18° 43' 31.665"
एफ पी	पू 74° 49' 35.866" उ 18° 46' 58.549"	171	पू 74° 53' 03.446" उ 18° 43' 22.597"
एफ क्यू	पू 74° 49' 53.321" उ 18° 46' 51.315"	172	पू 74° 53' 00.925" उ 18° 43' 06.271"
एफ आर	पू 74° 50' 26.565" उ 18° 47' 10.969"	173	पू 74° 53' 26.658" उ 18° 42' 59.357"
एफ एस	पू 74° 50' 36.986" उ 18° 47' 12.079"	174	पू 74° 53' 42.966" उ 18° 42' 59.495"
एफ टी	पू 74° 50' 36.782" उ 18° 47' 05.453"	175	पू 74° 53' 47.702" उ 18° 43' 07.688"
एफ यू	पू 74° 50' 30.245" उ 18° 47' 03.868"	176	पू 74° 54' 16.079" उ 18° 43' 03.851"
एफ वी	पू 74° 50' 51.500" उ 18° 47' 18.702"	177	पू 74° 54' 19.937" उ 18° 42' 51.400"
एफडब्ल्यू	पू 74° 51' 29.160" उ 18° 47' 24.379"	178	पू 74° 54' 53.911" उ 18° 42' 49.393"
एफएक्स	पू 74° 51' 22.612" उ 18° 47' 09.801"	179	पू 74° 54' 55.353" उ 18° 42' 37.941"
एफवाई	पू 74° 51' 40.532" उ 18° 47' 09.956"	180	पू 74° 55' 11.933" उ 18° 42' 37.570"
एफजेड	पू 74° 52' 15.830" उ 18° 47' 39.048"	181	पू 74° 55' 25.766" उ 18° 42' 45.073"
जीए	पू 74° 52' 28.151" उ 18° 47' 09.092"	182	पू 74° 55' 19.245" उ 18° 42' 56.483"
जीबी	पू 74° 52' 40.177" उ 18° 46' 13.404"	183	पू 74° 55' 41.325" उ 18° 43' 08.640"
जीसी	पू 74° 52' 46.440" उ 18° 46' 15.750"	184	पू 74° 55' 55.806" उ 18° 43' 03.919"
जीडी	पू 74° 52' 49.557" उ 18° 46' 11.446"	185	पू 74° 55' 55.636" उ 18° 42' 53.218"
जीई	पू 74° 52' 59.030" उ 18° 46' 13.693"	186	पू 74° 56' 26.388" उ 18° 42' 52.708"

जीएफ	पू 74° 52' 59.622" उ 18° 46' 07.583"	187	पू 74° 56' 27.930" उ 18° 42' 30.047"
जीजी	पू 74° 52' 59.622" उ 18° 46' 07.583"	188	पू 74° 56' 27.829" उ 18° 42' 11.704"
जीएच	पू 74° 53' 00.485" उ 18° 45' 46.956"	189	पू 74° 56' 17.104" उ 18° 42' 15.182"
जीआई	पू 74° 53' 13.476" उ 18° 45' 44.773"	190	पू 74° 56' 10.541" उ 18° 42' 01.880"
जीजे	पू 74° 53' 09.848" उ 18° 46' 00.920"	191	पू 74° 55' 57.082" उ 18° 42' 11.959"
जीके	पू 74° 53' 27.380" उ 18° 45' 59.413"	192	पू 74° 55' 31.217" उ 18° 42' 04.612"
जीएल	पू 74° 53' 28.585" उ 18° 45' 44.902"	193	पू 74° 55' 14.922" उ 18° 42' 03.202"
जीएम	पू 74° 54' 01.387" उ 18° 45' 54.860"	194	पू 74° 54' 51.177" उ 18° 41' 57.909"
जीएन	पू 74° 54' 00.138" उ 18° 45' 45.424"	195	पू 74° 54' 20.987" उ 18° 41' 55.872"
जीओ	पू 74° 54' 09.493" उ 18° 45' 46.012"	196	पू 74° 54' 11.396" उ 18° 41' 52.224"
जीपी	पू 74° 54' 07.491" उ 18° 45' 31.219"	197	पू 74° 53' 49.890" उ 18° 41' 50.642"
जीक्यू	पू 74° 53' 31.428" उ 18° 45' 26.838"	198	पू 74° 53' 48.057" उ 18° 41' 46.550"
जीआर	पू 74° 53' 13.070" उ 18° 45' 16.747"	199	पू 74° 53' 40.748" उ 18° 41' 42.030"
जीएस	पू 74° 53' 11.569" उ 18° 45' 05.779"	200	पू 74° 53' 56.612" उ 18° 41' 32.228"
जीटी	पू 74° 52' 56.592" उ 18° 45' 05.907"	201	पू 74° 54' 12.289" उ 18° 41' 28.030"
जीयू	पू 74° 52' 58.669" उ 18° 45' 12.548"	202	पू 74° 54' 25.869" उ 18° 41' 33.876"
जीवी	पू 74° 52' 27.643" उ 18° 45' 13.047"	203	पू 74° 54' 25.549" उ 18° 41' 10.690"
जीडब्ल्यू	पू 74° 52' 38.213" उ 18° 44' 58.107"	204	पू 74° 54' 27.811" उ 18° 40' 28.419"
जीएक्स	पू 74° 52' 25.875" उ 18° 45' 02.077"	205	पू 74° 54' 33.574" उ 18° 40' 41.206"
जीवाई	पू 74° 52' 20.086" उ 18° 44' 52.092"	206	पू 74° 54' 47.144" उ 18° 40' 47.943"
जीजेड	पू 74° 51' 59.191" उ 18° 44' 55.988"	207	पू 74° 54' 51.004" उ 18° 40' 35.238"
एचए	पू 74° 52' 01.811" उ 18° 45' 01.615"	208	पू 74° 54' 59.280" उ 18° 40' 36.326"
एचबी	पू 74° 51' 43.896" उ 18° 45' 01.461"	209	पू 74° 55' 02.914" उ 18° 40' 19.033"
एचसी	पू 74° 51' 41.810" उ 18° 44' 55.838"	210	पू 74° 54' 55.766" उ 18° 40' 11.585"
एचडी	पू 74° 51' 31.321" उ 18° 45' 02.116"	211	पू 74° 55' 03.297" उ 18° 40' 06.425"
एचई	पू 74° 51' 35.247" उ 18° 45' 11.067"	212	पू 74° 55' 22.341" उ 18° 39' 59.196"
एचएफ	पू 74° 51' 06.692" उ 18° 45' 32.728"	213	पू 74° 55' 33.641" उ 18° 39' 51.138"
एचजी	पू 74° 51' 13.756" उ 18° 45' 49.094"	214	पू 74° 55' 48.680" उ 18° 39' 58.014"
एचएच	पू 74° 51' 26.322" उ 18° 46' 17.481"	215	पू 74° 55' 35.693" उ 18° 39' 45.932"
एचआई	पू 74° 51' 37.284" उ 18° 46' 17.831"	216	पू 74° 55' 42.410" उ 18° 39' 42.167"
एचजे	पू 74° 54' 59.547" उ 18° 46' 10.379"	217	पू 74° 55' 48.516" उ 18° 39' 46.676"
एचके	पू 74° 55' 09.716" उ 18° 46' 09.700"	218	पू 74° 55' 52.289" उ 18° 39' 43.268"
एचएल	पू 74° 55' 08.461" उ 18° 46' 00.773"	219	पू 74° 55' 57.384" उ 18° 39' 26.750"
एचएम	पू 74° 55' 31.401" उ 18° 46' 07.333"	220	पू 74° 55' 45.286" उ 18° 38' 50.602"

एचएन	पू 74°55'44.754" उ 18°46'09.482"	221	पू 74°55'48.460" उ 18°38'39.546"
एचओ	पू 74°55'38.926" उ 18°46'03.319"	222	पू 74°56'03.830" उ 18°38'39.291"
एचपी	पू 74°55'52.328" उ 18°46'00.119"	223	पू 74°56'04.458" उ 18°38'28.978"
एचक्यू	पू 74°55'40.682" उ 18°45'46.775"	224	पू 74°56'17.766" उ 18°38'34.948"
एचआर	पू 74°55'27.225" उ 18°45'56.089"	225	पू 74°56'19.083" उ 18°38'07.699"
एचएस	पू 74°55'22.997" उ 18°45'50.449"	226	पू 74°56'27.707" उ 18°37'59.618"
एचटी	पू 74°55'13.345" उ 18°45'53.171"	227	पू 74°57'49.094" उ 18°37'43.214"
एचयू	पू 74°55'07.363" उ 18°45'34.779"	228	पू 74°57'59.767" उ 18°37'15.022"
एचवी	पू 74°55'21.859" उ 18°45'28.785"	229	पू 74°57'38.153" उ 18°37'11.535"
एचडब्ल्यू	पू 74°54'53.181" उ 18°45'06.637"	230	पू 74°57'37.219" उ 18°36'56.496"
एचएक्स	पू 74°54'24.346" उ 18°45'01.555"	231	पू 74°57'25.232" उ 18°36'52.322"
एचवाई	पू 74°54'26.212" उ 18°45'31.122"	232	पू 74°57'25.657" उ 18°37'04.554"
एचजेड	पू 74°54'35.299" उ 18°45'31.708"	233	पू 74°57'10.005" उ 18°36'51.943"
आईए	पू 74°54'35.191" उ 18°45'43.426"	234	पू 74°57'04.447" उ 18°36'46.038"
आईबी	पू 74°54'42.683" उ 18°45'42.979"	235	पू 74°56'54.001" उ 18°36'48.755"
आईसी	पू 74°54'42.852" उ 18°45'53.680"	236	पू 74°56'46.059" उ 18°36'40.538"
आईडी	पू 74°55'00.433" उ 18°46'01.216"	237	पू 74°56'37.376" उ 18°36'55.243"
आईई	पू 74°49'41.866" उ 18°46'05.358"	238	पू 74°56'25.354" उ 18°36'54.889"
आईएफ	पू 74°50'00.640" उ 18°45'59.919"	239	पू 74°56'25.465" उ 18°36'42.661"
आईजी	पू 74°50'05.582" उ 18°45'46.715"	240	पू 74°56'01.421" उ 18°36'42.208"
आईएच	पू 74°49'55.662" उ 18°45'21.661"	241	पू 74°56'02.945" उ 18°36'50.883"
आईआई	पू 74°50'10.971" उ 18°45'14.918"	242	पू 74°55'56.514" उ 18°36'52.867"
आईजे	पू 74°50'04.292" उ 18°44'46.581"	243	पू 74°55'51.879" उ 18°36'33.722"
आईके	पू 74°49'51.710" उ 18°44'47.999"	244	पू 74°55'49.003" उ 18°36'26.820"
आईएल	पू 74°49'59.027" उ 18°45'05.641"	245	पू 74°55'42.145" उ 18°36'17.082"
आईएम	पू 74°49'30.118" उ 18°45'08.444"	246	पू 74°55'22.270" उ 18°35'59.083"
आईएन	पू 74°49'38.756" उ 18°45'27.627"	247	पू 74°55'09.073" उ 18°35'41.394"
आईओ	पू 74°49'52.758" उ 18°45'45.328"	248	पू 74°55'29.155" उ 18°35'36.721"
आईपी	पू 74°50'15.432" उ 18°44'56.105"	249	पू 74°55'25.262" उ 18°35'24.205"
आईक्यू	पू 74°50'22.664" उ 18°44'54.894"	250	पू 74°54'51.066" उ 18°35'23.920"
आईआर	पू 74°50'19.271" उ 18°44'46.203"	251	पू 74°54'55.153" उ 18°35'15.292"
आईएस	पू 74°50'13.886" उ 18°44'49.977"	252	पू 74°55'00.424" उ 18°34'54.191"
आईटी	पू 74°47'54.447" उ 18°45'01.732"	253	पू 74°54'46.359" उ 18°34'43.883"

आईयू	पू 74° 48' 06.237" उ 18° 44' 59.290"	254	पू 74° 54' 58.507" उ 18° 34' 30.227"
आईवी	पू 74° 48' 23.068" उ 18° 45' 00.969"	255	पू 74° 55' 30.590" उ 18° 34' 27.438"
आईडब्ल्यू	पू 74° 48' 23.993" उ 18° 44' 48.494"	256	पू 74° 55' 30.723" उ 18° 34' 12.917"
आईएक्स	पू 74° 48' 11.466" उ 18° 44' 44.306"	257	पू 74° 55' 40.904" उ 18° 34' 09.690"
आईवाई	पू 74° 48' 05.076" उ 18° 44' 41.446"	258	पू 74° 55' 40.486" उ 18° 33' 56.948"
आईजेड	पू 74° 47' 55.453" उ 18° 44' 41.105"	259	पू 74° 56' 09.475" उ 18° 33' 41.648"
जेए	पू 74° 47' 45.784" उ 18° 44' 45.349"	260	पू 74° 56' 20.322" उ 18° 33' 53.202"
जेबी	पू 74° 47' 54.853" उ 18° 44' 47.724"	261	पू 74° 56' 47.333" उ 18° 33' 49.857"
जेसी	पू 74° 47' 07.626" उ 18° 44' 37.108"	262	पू 74° 56' 45.930" उ 18° 33' 27.681"
जेडी	पू 74° 47' 15.941" उ 18° 44' 34.635"	263	पू 74° 56' 55.041" उ 18° 33' 24.444"
जेई	पू 74° 47' 27.148" उ 18° 44' 37.029"	264	पू 74° 56' 59.028" उ 18° 32' 56.962"
जेएफ	पू 74° 47' 45.895" उ 18° 44' 34.141"	265	पू 74° 56' 37.942" उ 18° 32' 55.261"
जेके	पू 74° 47' 42.306" उ 18° 44' 18.568"	266	पू 74° 56' 40.730" उ 18° 32' 42.291"
जेएल	पू 74° 47' 13.001" उ 18° 44' 07.604"	267	पू 74° 56' 10.456" उ 18° 32' 52.487"
जेएम	पू 74° 47' 07.284" उ 18° 44' 17.743"	268	पू 74° 56' 02.297" उ 18° 32' 39.171"
जेएन	पू 74° 46' 58.522" उ 18° 44' 11.549"	269	पू 74° 55' 53.736" उ 18° 32' 40.629"
जेओ	पू 74° 46' 48.851" उ 18° 44' 16.047"	270	पू 74° 55' 31.004" उ 18° 32' 43.752"
जेपी	पू 74° 45' 46.930" उ 18° 44' 04.528"	271	पू 74° 55' 26.092" उ 18° 32' 55.176"
जेक्यू	पू 74° 45' 59.502" उ 18° 44' 04.133"	272	पू 74° 55' 17.617" उ 18° 32' 47.207"
जेआर	पू 74° 45' 58.081" उ 18° 43' 59.153"	273	पू 74° 55' 19.377" उ 18° 32' 59.196"
जेएस	पू 74° 46' 11.503" उ 18° 43' 53.925"	274	पू 74° 55' 00.932" उ 18° 33' 00.825"
जेटी	पू 74° 46' 16.156" उ 18° 43' 43.268"	275	पू 74° 55' 10.559" उ 18° 33' 28.675"
जेयू	पू 74° 46' 03.685" उ 18° 43' 20.480"	276	पू 74° 55' 19.873" उ 18° 33' 32.574"
जेवी	पू 74° 45' 54.083" उ 18° 43' 18.100"	277	पू 74° 55' 15.255" उ 18° 33' 40.943"
जेडब्ल्यू	पू 74° 45' 55.227" उ 18° 43' 10.722"	278	पू 74° 55' 17.156" उ 18° 34' 06.690"
जेएक्स	पू 74° 45' 47.993" उ 18° 43' 12.184"	279	पू 74° 54' 39.738" उ 18° 34' 08.670"
जेवाई	पू 74° 45' 46.533" उ 18° 43' 24.399"	280	पू 74° 54' 25.477" उ 18° 33' 50.971"
जेजेड	पू 74° 45' 34.497" उ 18° 43' 24.799"	281	पू 74° 53' 38.413" उ 18° 33' 56.178"
केए	पू 74° 45' 37.620" उ 18° 43' 33.234"	282	पू 74° 53' 45.013" उ 18° 34' 04.641"
केबी	पू 74° 45' 30.384" उ 18° 43' 34.951"	283	पू 74° 53' 35.635" उ 18° 34' 07.619"
केसी	पू 74° 45' 31.015" उ 18° 43' 51.771"	284	पू 74° 53' 44.537" उ 18° 34' 27.057"
केडी	पू 74° 45' 58.990" उ 18° 42' 42.223"	285	पू 74° 53' 31.603" उ 18° 34' 38.921"
केई	पू 74° 46' 38.951" उ 18° 42' 29.850"	286	पू 74° 53' 39.550" उ 18° 34' 46.122"
केएफ	पू 74° 46' 38.081" उ 18° 42' 09.971"	287	पू 74° 53' 39.207" उ 18° 34' 54.271"

केजी	पू 74° 46' 15.496" उ 18° 42' 09.383"	288	पू 74° 53' 33.559" उ 18° 34' 58.299"
केएच	पू 74° 46' 15.843" उ 18° 42' 14.736"	289	पू 74° 53' 49.776" उ 18° 35' 06.844"
केआई	पू 74° 45' 54.578" उ 18° 42' 15.815"	290	पू 74° 53' 52.830" उ 18° 35' 23.175"
केजे	पू 74° 45' 53.403" उ 18° 41' 59.755"	291	पू 74° 53' 56.828" उ 18° 35' 24.228"
केएल	पू 74° 45' 39.968" उ 18° 42' 06.510"	292	पू 74° 54' 01.750" उ 18° 35' 40.829"
केएम	पू 74° 45' 30.974" उ 18° 41' 57.001"	293	पू 74° 54' 07.670" उ 18° 35' 36.293"
केएन	पू 74° 44' 52.717" उ 18° 41' 59.706"	294	पू 74° 54' 16.302" उ 18° 35' 56.237"
केओ	पू 74° 44' 49.626" उ 18° 42' 14.453"	295	पू 74° 54' 23.726" उ 18° 36' 02.414"
केपी	पू 74° 45' 36.109" उ 18° 42' 17.939"	296	पू 74° 54' 39.508" उ 18° 36' 00.509"
केक्यू	पू 74° 45' 34.336" उ 18° 42' 08.242"	297	पू 74° 54' 42.612" उ 18° 36' 11.490"
केआर	पू 74° 47' 25.790" उ 18° 43' 58.803"	298	पू 74° 54' 31.895" उ 18° 36' 14.712"
केएस	पू 74° 47' 47.449" उ 18° 43' 58.743"	299	पू 74° 54' 35.317" उ 18° 36' 20.345"
केटी	पू 74° 47' 37.196" उ 18° 43' 41.073"	300	पू 74° 54' 47.266" उ 18° 36' 28.343"
केयू	पू 74° 48' 06.321" उ 18° 43' 43.118"	301	पू 74° 55' 04.687" उ 18° 36' 22.629"
केवी	पू 74° 48' 14.014" उ 18° 43' 49.301"	302	पू 74° 55' 06.196" उ 18° 36' 32.832"
केडब्ल्यू	पू 74° 48' 15.434" उ 18° 43' 40.907"	303	पू 74° 54' 56.292" उ 18° 36' 34.788"
केएक्स	पू 74° 48' 54.089" उ 18° 43' 52.716"	304	पू 74° 55' 01.558" उ 18° 36' 43.239"
केवाई	पू 74° 49' 25.119" उ 18° 43' 51.462"	305	पू 74° 54' 41.378" उ 18° 36' 58.356"
केजेड	पू 74° 49' 35.529" उ 18° 43' 25.824"	306	पू 74° 54' 40.876" उ 18° 37' 23.828"
एलए	पू 74° 49' 59.074" उ 18° 43' 24.248"	307	पू 74° 55' 36.024" उ 18° 37' 42.121"
एलबी	पू 74° 50' 17.053" उ 18° 43' 17.527"	308	पू 74° 55' 33.249" उ 18° 37' 53.308"
एलसी	पू 74° 49' 59.045" उ 18° 43' 54.819"	309	पू 74° 55' 16.984" उ 18° 37' 49.351"
एलडी	पू 74° 50' 06.761" उ 18° 43' 58.708"	310	पू 74° 54' 42.945" उ 18° 38' 00.276"
एलई	पू 74° 50' 15.384" उ 18° 43' 51.905"	311	पू 74° 54' 45.246" उ 18° 38' 11.505"
एलएफ	पू 74° 50' 23.866" उ 18° 43' 59.622"	312	पू 74° 54' 31.604" उ 18° 38' 12.919"
एलजी	पू 74° 50' 18.150" उ 18° 44' 10.017"	313	पू 74° 54' 08.013" उ 18° 38' 20.872"
एलएच	पू 74° 50' 40.401" उ 18° 44' 04.098"	314	पू 74° 54' 08.746" उ 18° 38' 28.267"
एलआई	पू 74° 50' 50.958" उ 18° 43' 50.688"	315	पू 74° 53' 56.392" उ 18° 38' 34.786"
एलजे	पू 74° 50' 56.126" उ 18° 43' 41.562"	316	पू 74° 54' 21.422" उ 18° 38' 44.678"
एलके	पू 74° 51' 05.423" उ 18° 43' 48.012"	317	पू 74° 54' 18.045" उ 18° 39' 02.993"
एलएल	पू 74° 51' 20.617" उ 18° 43' 24.961"	318	पू 74° 54' 26.734" उ 18° 39' 17.077"
एलएम	पू 74° 51' 36.209" उ 18° 43' 16.179"	319	पू 74° 54' 10.174" उ 18° 39' 15.919"
एलएन	पू 74° 51' 46.234" उ 18° 42' 48.242"	320	पू 74° 53' 57.360" उ 18° 39' 14.282"

एलओ	पू 74°52'06.631" उ 18°42'40.011"	321	पू 74°53'32.747" उ 18°39'16.876"
एलपी	पू 74°52'19.480" उ 18°42'38.339"	322	पू 74°53'27.011" उ 18°39'01.542"
एलक्यू	पू 74°52'27.647" उ 18°42'51.147"	323	पू 74°53'05.872" उ 18°39'04.164"
एलआर	पू 74°52'12.081" उ 18°42'57.382"	324	पू 74°52'39.230" उ 18°39'23.553"
एलएस	पू 74°52'04.637" उ 18°42'52.987"	325	पू 74°52'40.163" उ 18°39'38.082"
एलटी	पू 74°51'54.390" उ 18°43'02.070"	326	पू 74°52'54.191" उ 18°39'52.724"
एलयू	पू 74°51'47.306" उ 18°43'16.020"	327	पू 74°53'00.901" उ 18°39'49.724"
एलवी	पू 74°51'43.379" उ 18°43'35.348"	328	पू 74°53'10.854" उ 18°40'11.463"
एलडब्ल्यू	पू 74°51'27.558" उ 18°43'40.052"	329	पू 74°53'03.055" उ 18°40'16.492"
एलएक्स	पू 74°51'23.040" उ 18°44'05.233"	330	पू 74°52'53.484" उ 18°40'11.060"
एलवाई	पू 74°51'01.414" उ 18°44'01.734"	331	पू 74°52'53.128" उ 18°40'20.484"
एलजेड	पू 74°51'10.774" उ 18°44'29.584"	332	पू 74°52'43.739" उ 18°40'23.970"
एमए	पू 74°51'22.811" उ 18°44'29.179"	333	पू 74°52'43.663" उ 18°40'32.122"
एमबी	पू 74°51'22.116" उ 18°44'17.963"	334	पू 74°52'28.639" उ 18°40'37.852"
एमसी	पू 74°52'02.596" उ 18°44'07.104"	335	पू 74°52'32.750" उ 18°40'27.188"
एमडी	पू 74°52'04.300" उ 18°43'56.674"	336	पू 74°52'23.104" उ 18°40'01.374"
एमई	पू 74°52'19.289" उ 18°43'55.019"	337	पू 74°52'07.318" उ 18°40'03.022"
एमएफ	पू 74°52'15.361" उ 18°43'46.324"	338	पू 74°52'02.661" उ 18°40'14.955"
एमजी	पू 74°52'26.915" उ 18°43'40.309"	339	पू 74°51'33.110" उ 18°40'30.495"
एमएच	पू 74°52'10.199" उ 18°43'26.663"	340	पू 74°51'24.851" उ 18°40'55.645"
एमआई	पू 74°52'18.052" उ 18°43'16.285"	341	पू 74°51'02.244" उ 18°41'11.498"
एमजे	पू 74°52'43.395" उ 18°43'22.362"	342	पू 74°50'43.154" उ 18°41'23.051"
एमके	पू 74°52'43.486" उ 18°43'12.682"	343	पू 74°50'48.858" उ 18°41'41.443"
एमएल	पू 74°53'02.595" उ 18°42'59.343"	344	पू 74°50'49.783" उ 18°41'56.482"
एमएम	पू 74°53'01.853" उ 18°42'52.968"	345	पू 74°50'56.126" उ 18°42'31.949"
एमएन	पू 74°53'10.711" उ 18°42'49.222"	346	पू 74°51'01.843" उ 18°42'21.299"
एमओ	पू 74°53'58.283" उ 18°42'51.154"	347	पू 74°51'14.086" उ 18°42'27.010"
एमपी	पू 74°54'02.149" उ 18°42'37.939"	348	पू 74°51'11.183" उ 18°42'50.932"
एमक्यू	पू 74°54'36.577" उ 18°42'44.598"	349	पू 74°51'15.910" उ 18°42'59.890"
एमआर	पू 74°54'32.630" उ 18°42'37.686"	350	पू 74°50'55.842" उ 18°43'01.498"
एमएस	पू 74°54'43.371" उ 18°42'32.681"	351	पू 74°50'46.448" उ 18°42'37.469"
एमटी	पू 74°54'49.707" उ 18°42'41.396"	352	पू 74°50'27.264" उ 18°42'30.678"
एमयू	पू 74°54'52.474" उ 18°42'31.229"	353	पू 74°50'15.372" उ 18°42'16.307"
एमवी	पू 74°55'02.361" उ 18°42'31.821"	354	पू 74°49'52.634" उ 18°42'17.635"

एमडब्ल्यू	पू 74°55'02.705" उ 18°42'23.417"	355	पू 74°49'47.414" उ 18°42'32.111"
एमएक्स	पू 74°55'24.643" उ 18°42'21.817"	356	पू 74°49'24.191" उ 18°42'28.339"
एमवाई	पू 74°55'25.912" उ 18°42'29.215"	357	पू 74°48'59.362" उ 18°42'52.066"
एमजेड	पू 74°55'33.643" उ 18°42'31.572"	358	पू 74°49'08.360" उ 18°43'01.572"
एन ए	पू 74°55'27.929" उ 18°42'42.480"	359	पू 74°49'02.866" उ 18°43'16.554"
एन बी	पू 74°55'39.434" उ 18°42'41.556"	360	पू 74°48'55.989" उ 18°43'08.850"
एन सी	पू 74°55'43.302" उ 18°42'57.128"	361	पू 74°48'26.384" उ 18°43'01.453"
एन डी	पू 74°55'50.537" उ 18°42'55.405"	362	पू 74°48'14.351" उ 18°43'01.600"
एन ई	पू 74°56'12.001" उ 18°42'47.176"	363	पू 74°47'55.397" उ 18°42'31.624"
एन एफ	पू 74°56'11.540" उ 18°42'39.019"	364	पू 74°47'23.617" उ 18°42'28.025"
एन जी	पू 74°56'24.411" उ 18°42'34.795"	365	पू 74°47'25.604" उ 18°42'43.329"
एन एच	पू 74°56'26.677" उ 18°42'20.802"	366	पू 74°47'07.413" उ 18°42'44.438"
एन आई	पू 74°55'46.327" उ 18°42'18.685"	367	पू 74°46'52.989" उ 18°42'16.284"
एन जे	पू 74°54'54.552" उ 18°42'08.828"	368	पू 74°47'10.645" उ 18°42'15.170"
एन के	पू 74°54'10.415" उ 18°42'11.514"	369	पू 74°47'08.570" उ 18°42'08.782"
एन एल	पू 74°54'00.884" उ 18°42'01.498"	370	पू 74°46'48.343" उ 18°41'59.682"
एन एम	पू 74°53'46.924" उ 18°42'07.749"	371	पू 74°46'08.448" उ 18°42'05.688"
एन एन	पू 74°53'32.777" उ 18°42'05.336"	372	पू 74°46'08.026" उ 18°41'54.475"
एन ओ	पू 74°53'31.020" उ 18°41'53.093"	373	पू 74°45'50.430" उ 18°41'49.728"
एन पी	पू 74°52'57.873" उ 18°41'52.811"	374	पू 74°45'04.956" उ 18°41'52.367"
एन क्यू	पू 74°53'01.473" उ 18°41'39.594"	375	पू 74°44'54.834" उ 18°41'48.707"
एन आर	पू 74°53'07.165" उ 18°41'31.236"	376	पू 74°44'41.167" उ 18°41'51.892"
एन एस	पू 74°53'19.690" उ 18°41'35.418"	377	पू 74°44'42.122" उ 18°42'03.111"
एन टी	पू 74°54'05.809" उ 18°41'20.524"	378	पू 74°44'28.686" उ 18°42'09.864"
एन यू	पू 74°54'18.642" उ 18°41'20.377"	379	पू 74°44'30.409" उ 18°42'24.402"
एन वी	पू 74°54'20.925" उ 18°41'04.856"	380	पू 74°44'59.010" उ 18°42'24.921"
एन डब्ल्यू	पू 74°54'12.882" उ 18°40'38.548"	381	पू 74°45'41.264" उ 18°42'23.782"
एन एक्स	पू 74°53'43.464" उ 18°40'40.083"	382	पू 74°45'43.785" उ 18°42'38.836"
एन वाई	पू 74°53'44.158" उ 18°40'23.020"	383	पू 74°45'45.224" उ 18°42'55.154"
एन जेड	पू 74°54'06.659" उ 18°40'17.860"	384	पू 74°45'33.628" उ 18°43'04.983"
ओए	पू 74°54'08.485" उ 18°39'53.928"	385	पू 74°45'34.309" उ 18°43'16.963"
ओबी	पू 74°54'35.329" उ 18°39'41.416"	386	पू 74°45'21.455" उ 18°43'18.883"
ओसी	पू 74°54'40.799" उ 18°39'27.959"	387	पू 74°45'22.287" उ 18°43'42.328"

ओडी	पू 74° 54' 55.207" उ 18° 39' 59.670"	388	पू 74° 45' 42.714" उ 18° 44' 24.806"
ओई	पू 74° 55' 07.044" उ 18° 39' 51.362"	389	पू 74° 45' 51.949" उ 18° 44' 10.624"
ओएफ	पू 74° 55' 14.870" उ 18° 39' 43.275"	390	पू 74° 46' 09.432" उ 18° 44' 27.089"
ओजी	पू 74° 55' 26.292" उ 18° 39' 51.013"	391	पू 74° 46' 12.779" उ 18° 44' 13.362"
ओएच	पू 74° 55' 38.698" उ 18° 39' 38.888"	392	पू 74° 46' 21.102" उ 18° 43' 43.377"
ओआई	पू 74° 55' 42.558" उ 18° 39' 25.927"	393	पू 74° 46' 11.794" उ 18° 43' 11.702"
ओजे	पू 74° 55' 29.918" उ 18° 38' 36.016"	394	पू 74° 46' 11.388" उ 18° 42' 58.960"
ओके	पू 74° 55' 41.727" उ 18° 38' 30.637"	395	पू 74° 46' 06.169" उ 18° 42' 46.174"
ओएल	पू 74° 55' 54.944" उ 18° 38' 31.893"	396	पू 74° 46' 31.869" उ 18° 42' 42.842"
ओएम	पू 74° 56' 11.738" उ 18° 37' 52.544"	397	पू 74° 46' 49.519" उ 18° 42' 42.493"
ओ एन	पू 74° 56' 22.412" उ 18° 37' 54.160"	398	पू 74° 46' 59.830" उ 18° 42' 54.051"
ओओ	पू 74° 56' 40.214" उ 18° 37' 35.964"	399	पू 74° 46' 52.605" उ 18° 42' 54.749"
ओपी	पू 74° 57' 03.438" उ 18° 37' 38.702"	400	पू 74° 46' 51.943" उ 18° 43' 07.481"
ओक्वू	पू 74° 57' 24.546" उ 18° 37' 39.002"	401	पू 74° 46' 42.018" उ 18° 43' 10.703"
ओआर	पू 74° 57' 36.870" उ 18° 37' 35.536"	402	पू 74° 46' 44.879" उ 18° 43' 18.627"
ओएस	पू 74° 57' 35.424" उ 18° 37' 17.945"	403	पू 74° 46' 48.452" उ 18° 43' 35.728"
ओटी	पू 74° 57' 16.752" उ 18° 37' 14.226"	404	पू 74° 46' 54.690" उ 18° 43' 53.618"
ओयू	पू 74° 57' 09.122" उ 18° 37' 00.917"	405	पू 74° 46' 44.767" उ 18° 44' 23.334"
ओवी	पू 74° 56' 58.944" उ 18° 37' 03.636"	406	पू 74° 47' 00.922" उ 18° 44' 39.021"
ओडब्ल्यू	पू 74° 56' 53.132" उ 18° 36' 56.200"	407	पू 74° 46' 43.244" उ 18° 44' 41.918"
ओएक्स	पू 74° 56' 42.447" उ 18° 36' 55.858"	408	पू 74° 46' 28.530" उ 18° 44' 42.548"
ओवाई	पू 74° 56' 40.457" उ 18° 37' 09.089"	409	पू 74° 45' 58.572" उ 18° 44' 43.294"
ओजेड	पू 74° 56' 30.352" उ 18° 37' 03.656"	410	पू 74° 45' 40.372" उ 18° 44' 44.911"
पीए	पू 74° 56' 28.668" उ 18° 37' 12.559"	411	पू 74° 45' 43.140" उ 18° 45' 02.005"
पीबी	पू 74° 56' 20.933" उ 18° 37' 10.966"	412	पू 74° 45' 31.064" उ 18° 45' 06.225"
पीसी	पू 74° 56' 17.605" उ 18° 36' 54.889"	413	पू 74° 45' 31.433" उ 18° 45' 22.533"
पीडी	पू 74° 55' 57.225" उ 18° 37' 02.873"	414	पू 74° 45' 18.305" उ 18° 45' 24.960"
पीई	पू 74° 55' 38.812" उ 18° 37' 00.172"	415	पू 74° 45' 14.758" उ 18° 45' 05.565"
पीएफ	पू 74° 55' 41.637" उ 18° 36' 43.382"	416	पू 74° 45' 00.824" उ 18° 45' 08.239"
पीजी	पू 74° 55' 34.677" उ 18° 36' 44.852"	417	पू 74° 44' 37.734" उ 18° 45' 17.197"
पीएच	पू 74° 55' 31.334" उ 18° 36' 30.558"	418	पू 74° 44' 38.462" उ 18° 44' 58.351"
पीआई	पू 74° 55' 35.430" उ 18° 36' 20.911"	419	पू 74° 44' 59.064" उ 18° 44' 57.268"
पीजे	पू 74° 55' 29.329" उ 18° 36' 16.020"	420	पू 74° 44' 55.450" उ 18° 44' 44.497"
पीके	पू 74° 55' 16.807" उ 18° 36' 12.094"	421	पू 74° 45' 04.827" उ 18° 44' 42.800"



पीएल	पू 74°55'07.496" उ 18°36'07.685"	422	पू 74°45'00.862" उ 18°44'11.938"
पीएम	पू 74°55'10.224" उ 18°36'01.594"	423	पू 74°44'38.169" उ 18°44'08.416"
पी एन	पू 74°54'58.844" उ 18°35'49.780"	424	पू 74°44'31.612" उ 18°44'22.112"
पीओ	पू 74°54'42.840" उ 18°35'46.843"	425	पू 74°44'21.766" उ 18°44'17.435"
पीपी	पू 74°54'47.972" उ 18°35'40.772"	426	पू 74°44'22.143" उ 18°44'06.739"
पीक्यू	पू 74°54'38.950" उ 18°35'34.072"	427	पू 74°44'06.627" उ 18°44'07.359"
पीआर	पू 74°54'41.400" उ 18°35'29.125"	428	पू 74°44'12.148" उ 18°44'16.581"
पीएस	पू 74°54'42.388" उ 18°35'23.401"	429	पू 74°43'52.855" उ 18°44'20.478"
पीटी	पू 74°54'32.919" उ 18°35'21.793"	430	पू 74°43'53.233" उ 18°44'35.767"
पीयू	पू 74°54'38.564" उ 18°35'03.498"	431	पू 74°43'43.583" उ 18°44'37.969"
पीवी	पू 74°54'47.751" उ 18°35'06.759"	432	पू 74°43'47.838" उ 18°45'06.287"
पीडब्ल्यू	पू 74°54'52.937" उ 18°34'54.829"	433	पू 74°43'32.580" उ 18°45'07.673"
पीएक्स	पू 74°54'37.805" उ 18°34'44.511"	434	पू 74°43'19.182" उ 18°46'02.066"
पीवाई	पू 74°54'56.167" उ 18°34'23.265"	435	पू 74°43'34.870" उ 18°46'10.875"
पीजेड	पू 74°54'59.740" उ 18°34'12.340"	436	पू 74°43'36.891" उ 18°46'22.358"
क्यूए	पू 74°54'32.936" उ 18°34'22.051"	437	पू 74°43'10.746" उ 18°46'15.999"
क्यूबी	पू 74°54'18.989" उ 18°33'59.260"	438	पू 74°43'02.102" उ 18°46'24.324"
क्यूसी	पू 74°53'54.918" उ 18°34'02.369"	439	पू 74°42'44.396" उ 18°46'29.507"
क्यूडी	पू 74°54'03.364" उ 18°34'13.395"	440	पू 74°42'43.207" उ 18°46'40.960"
क्यूई	पू 74°53'50.483" उ 18°34'19.655"	441	पू 74°43'09.376" उ 18°46'45.028"
क्यूएफ	पू 74°53'58.796" उ 18°34'44.947"	442	पू 74°43'03.829" उ 18°47'04.083"
क्यूजी	पू 74°53'46.565" उ 18°34'38.729"	443	पू 74°43'11.760" उ 18°47'13.074"
क्यूएच	पू 74°53'43.737" उ 18°34'55.520"	444	पू 74°42'55.440" उ 18°47'13.430"
क्यूआई	पू 74°53'53.238" उ 18°35'08.083"	445	पू 74°42'39.308" उ 18°47'21.430"
क्यूजे	पू 74°54'14.300" उ 18°35'12.847"	446	पू 74°42'29.031" उ 18°47'32.287"
क्यूके	पू 74°54'11.496" उ 18°35'27.090"	447	पू 74°42'15.417" उ 18°47'29.611"
क्यूएल	पू 74°54'31.994" उ 18°35'35.160"	448	पू 74°42'20.687" उ 18°47'37.304"
क्यूएम	पू 74°54'29.474" उ 18°35'47.623"	449	पू 74°42'00.857" उ 18°47'40.682"
क्यू एन	पू 74°54'42.222" उ 18°35'55.882"	450	पू 74°42'02.203" उ 18°48'05.406"
क्यूओ	पू 74°54'46.639" उ 18°36'09.422"	451	पू 74°42'32.624" उ 18°48'12.573"
क्यूपी	पू 74°54'56.018" उ 18°36'06.443"	452	पू 74°42'28.738" उ 18°48'26.038"
क्यूक्यू	पू 74°55'10.247" उ 18°36'28.217"	453	पू 74°42'28.526" उ 18°48'46.417"
क्यूआर	पू 74°55'18.958" उ 18°36'39.754"	454	पू 74°42'21.311" उ 18°48'45.584"

क्यूएस	पू 74° 55' 08.213" उ 18° 36' 46.033"	455	पू 74° 42' 16.171" उ 18° 48' 51.140"
क्यूटी	पू 74° 55' 14.675" उ 18° 37' 09.780"	456	पू 74° 42' 19.277" उ 18° 49' 01.105"
क्यूयू	पू 74° 55' 04.243" उ 18° 37' 10.967"	457	पू 74° 42' 08.595" उ 18° 48' 59.221"
क्यूवी	पू 74° 54' 58.219" उ 18° 36' 57.669"	458	पू 74° 42' 08.984" उ 18° 49' 13.236"
क्यूडब्ल्यू	पू 74° 54' 47.756" उ 18° 37' 02.167"	459	पू 74° 41' 43.978" उ 18° 49' 25.227"
क्यूएक्स	पू 74° 54' 56.897" उ 18° 37' 25.172"	460	पू 74° 41' 58.504" उ 18° 49' 43.198"
क्यूवाई	पू 74° 55' 39.194" उ 18° 37' 16.863"		
क्यूजेड	पू 74° 55' 41.203" उ 18° 37' 30.891"		
आरए	पू 74° 55' 41.099" उ 18° 37' 42.355"		
आरबी	पू 74° 55' 55.756" उ 18° 37' 46.807"		
आरसी	पू 74° 55' 57.692" उ 18° 38' 08.987"		
आरडी	पू 74° 55' 45.892" उ 18° 38' 13.475"		
आरई	पू 74° 55' 41.512" उ 18° 38' 24.903"		
आरएफ	पू 74° 55' 28.123" उ 18° 38' 27.849"		
आरजी	पू 74° 55' 21.945" उ 18° 38' 16.588"		
आरएच	पू 74° 55' 37.184" उ 18° 38' 01.302"		
आरआई	पू 74° 55' 05.906" उ 18° 38' 02.570"		
आरजे	पू 74° 54' 11.396" उ 18° 38' 30.646"		
आरके	पू 74° 54' 29.956" उ 18° 38' 46.597"		
आरएल	पू 74° 54' 26.575" उ 18° 39' 05.421"		
आरएम	पू 74° 54' 33.942" उ 18° 39' 32.487"		
आर एन	पू 74° 54' 24.840" उ 18° 39' 34.067"		
आरओ	पू 74° 54' 23.469" उ 18° 39' 23.355"		
आरपी	पू 74° 54' 02.689" उ 18° 39' 30.441"		
आरक्यू	पू 74° 54' 00.221" उ 18° 39' 22.777"		
आरआर	पू 74° 53' 14.183" उ 18° 39' 30.030"		
आरएस	पू 74° 53' 15.168" उ 18° 39' 10.421"		
आरटी	पू 74° 52' 48.473" उ 18° 39' 35.415"		
आरयू	पू 74° 53' 17.614" उ 18° 40' 03.178"		
आरवी	पू 74° 53' 20.678" उ 18° 40' 18.489"		
आरडब्ल्यू	पू 74° 52' 45.230" उ 18° 40' 36.020"		
आरएक्स	पू 74° 52' 45.095" उ 18° 40' 50.285"		
आरवाई	पू 74° 52' 35.386" उ 18° 40' 59.374"		
आरजेड	पू 74° 52' 51.390" उ 18° 41' 03.077"		

एसए	पू 74°52'46.459" उ 18°41'15.773"		
एसबी	पू 74°52'23.534" उ 18°41'08.953"		
एससी	पू 74°52'16.570" उ 18°40'13.865"		
एसडी	पू 74°52'05.768" उ 18°40'25.491"		
एसई	पू 74°51'44.289" उ 18°40'35.496"		
एसएफ	पू 74°51'41.349" उ 18°41'03.494"		
एसजी	पू 74°51'32.145" उ 18°41'15.643"		
एसएच	पू 74°51'54.441" उ 18°41'32.395"		
एसआई	पू 74°51'47.403" उ 18°41'41.506"		
एसजे	पू 74°51'40.808" उ 18°41'32.277"		
एसके	पू 74°51'35.114" उ 18°41'40.635"		
एसएल	पू 74°51'17.584" उ 18°41'28.764"		
एसएम	पू 74°50'58.375" उ 18°41'24.776"		
एस एन	पू 74°50'54.032" उ 18°41'31.616"		
एसओ	पू 74°51'08.153" उ 18°41'36.580"		
एसपी	पू 74°51'00.968" उ 18°42'00.974"		
एसक्यू	पू 74°51'12.883" उ 18°42'13.051"		
एसआर	पू 74°51'39.521" उ 18°42'23.218"		
एसएस	पू 74°51'42.357" उ 18°42'34.197"		
एसटी	पू 74°51'31.032" उ 18°42'44.290"		
एसयू	पू 74°51'23.721" उ 18°42'53.907"		
एसवी	पू 74°51'28.468" उ 18°43'00.827"		
एसडब्ल्यू	पू 74°51'13.124" उ 18°43'11.648"		
एसएक्स	पू 74°50'47.125" उ 18°43'18.300"		
एसवाई	पू 74°50'40.652" उ 18°42'56.334"		
एसजेड	पू 74°50'28.909" उ 18°42'54.194"		
टीए	पू 74°50'27.660" उ 18°42'45.011"		
टीबी	पू 74°50'10.291" उ 18°42'44.095"		
टीसी	पू 74°49'54.869" उ 18°42'35.297"		
टीडी	पू 74°49'56.350" उ 18°42'48.048"		
टीई	पू 74°49'24.559" उ 18°42'45.475"		
टीएफ	पू 74°49'24.677" उ 18°43'00.761"		
टीजी	पू 74°49'15.060" उ 18°42'59.912"		

टीएच	पू 74° 49' 21.980" उ 18° 43' 30.544"		
टीआई	पू 74° 49' 14.110" उ 18° 43' 42.448"		
टीजे	पू 74° 48' 48.243" उ 18° 43' 35.340"		
टीके	पू 74° 48' 42.252" उ 18° 43' 19.237"		
टीएल	पू 74° 48' 28.591" उ 18° 43' 21.663"		
टीएम	पू 74° 48' 25.194" उ 18° 43' 13.735"		
टी एन	पू 74° 48' 12.575" उ 18° 43' 18.972"		
टीओ	पू 74° 48' 08.918" उ 18° 43' 10.277"		
टीपी	पू 74° 47' 48.057" उ 18° 42' 43.850"		
टीक्यू	पू 74° 47' 44.781" उ 18° 42' 50.699"		
टीआर	पू 74° 47' 31.187" उ 18° 42' 46.500"		
टीएस	पू 74° 47' 03.842" उ 18° 42' 53.896"		
टीटी	पू 74° 47' 38.034" उ 18° 43' 24.012"		
टीयू	पू 74° 47' 27.307" उ 18° 43' 27.227"		
टीवी	पू 74° 47' 25.516" उ 18° 43' 19.058"		
टीडब्ल्यू	पू 74° 46' 53.854" उ 18° 43' 30.236"		
टीएक्स	पू 74° 46' 58.748" उ 18° 43' 48.878"		
टीवाई	पू 74° 55' 07.907" उ 18° 34' 24.765"		
टीजेड	पू 74° 55' 15.384" उ 18° 34' 25.082"		
यूए	पू 74° 55' 18.371" उ 18° 34' 19.884"		
यूबी	पू 74° 55' 08.628" उ 18° 34' 19.038"		
यूसी	पू 74° 55' 30.247" उ 18° 34' 06.481"		
यूडी	पू 74° 55' 37.205" उ 18° 34' 05.137"		
यूई	पू 74° 55' 35.437" उ 18° 33' 54.040"		
यूएफ	पू 74° 55' 41.055" उ 18° 33' 53.068"		
यूजी	पू 74° 55' 32.613" उ 18° 33' 41.533"		
यूएच	पू 74° 55' 21.497" उ 18° 33' 44.753"		
यूआई	पू 74° 55' 25.500" उ 18° 33' 59.817"		
यूजे	पू 74° 55' 37.837" उ 18° 33' 39.793"		
यूके	पू 74° 55' 57.997" उ 18° 33' 40.725"		
यूएल	पू 74° 55' 55.780" उ 18° 33' 20.198"		
यूएम	पू 74° 56' 12.915" उ 18° 33' 30.530"		
यू एन	पू 74° 56' 15.234" उ 18° 33' 25.199"		
यूओ	पू 74° 56' 24.332" उ 18° 33' 23.364"		

यूपी	पू 74°56'24.627" उ 18°33'35.085"		
यूक्यू	पू 74°56'32.055" उ 18°33'40.751"		
यूआर	पू 74°56'33.266" उ 18°33'24.966"		
यूएस	पू 74°56'46.390" उ 18°33'21.125"		
यूटी	पू 74°56'45.253" उ 18°32'59.079"		
यूयू	पू 74°56'28.419" उ 18°32'59.832"		
यूवी	पू 74°56'26.068" उ 18°32'53.953"		
यूडब्ल्यू	पू 74°55'53.793" उ 18°32'56.361"		
यूएक्स	पू 74°55'53.614" उ 18°32'54.067"		
यूवाई	पू 74°55'28.062" उ 18°32'58.759"		
यूजेड	पू 74°55'25.556" उ 18°33'09.948"		
वीए	पू 74°55'15.415" उ 18°33'08.971"		
वीबी	पू 74°55'17.355" उ 18°33'15.866"		
वीसी	पू 74°55'34.442" उ 18°33'16.773"		
वीडी	पू 74°55'34.060" उ 18°33'29.253"		

## पैच सं. 7 के निर्देशांक

संरक्षित क्षेत्र		पारिस्थितिकी संवेदी जोन क्षेत्र	
ए	पू 74°51'03.514" उ 18°49'50.565"	1	पू 74°50'59.055" उ 18°49'42.354"
बी	पू 74°51'05.953" उ 18°49'52.930"	2	पू 74°50'59.903" उ 18°49'49.260"
सी	पू 74°51'09.411" उ 18°49'51.754"	3	पू 74°50'56.039" उ 18°49'56.126"
डी	पू 74°51'19.179" उ 18°49'52.777"	4	पू 74°51'04.549" उ 18°49'56.267"
ई	पू 74°51'23.170" उ 18°49'54.754"	5	पू 74°51'02.260" उ 18°50'00.199"
एफ	पू 74°51'41.309" उ 18°50'03.150"	6	पू 74°51'07.370" उ 18°50'02.856"
जी	पू 74°51'43.197" उ 18°49'57.004"	7	पू 74°51'05.768" उ 18°50'08.535"
एच	पू 74°51'48.120" उ 18°49'57.046"	8	पू 74°51'07.949" उ 18°50'08.487"
आई	पू 74°51'52.618" उ 18°49'57.487"	9	पू 74°51'11.222" उ 18°49'57.263"
जे	पू 74°51'49.586" उ 18°49'50.897"	10	पू 74°51'15.165" उ 18°49'56.962"
के	पू 74°51'48.442" उ 18°49'49.112"	11	पू 74°51'14.064" उ 18°50'01.708"
एल	पू 74°51'48.061" उ 18°49'41.138"	12	पू 74°51'20.317" उ 18°50'02.499"
एम	पू 74°51'36.180" उ 18°49'40.365"	13	पू 74°51'20.508" उ 18°50'04.577"
एन	पू 74°51'19.714" उ 18°49'48.394"	14	पू 74°51'24.439" उ 18°50'05.482"
ओ	पू 74°51'20.111" उ 18°49'50.943"	15	पू 74°51'24.678" उ 18°50'02.604"

पी	पू 74°51'10.079" उ 18°49'49.985"	16	पू 74°51'26.566" उ 18°50'03.759"
		17	पू 74°51'26.313" उ 18°50'08.111"
		18	पू 74°51'30.603" उ 18°50'08.282"
		19	पू 74°51'31.198" उ 18°50'04.871"
		20	पू 74°51'37.777" उ 18°50'08.344"
		21	पू 74°51'35.889" उ 18°50'14.624"
		22	पू 74°51'44.251" उ 18°50'15.567"
		23	पू 74°51'52.513" उ 18°50'12.222"
		24	पू 74°51'56.598" उ 18°50'11.721"
		25	पू 74°51'54.667" उ 18°50'07.619"
		26	पू 74°51'53.942" उ 18°50'02.589"
		27	पू 74°51'57.746" उ 18°50'02.019"
		28	पू 74°51'56.124" उ 18°49'47.604"
		29	पू 74°51'59.724" उ 18°49'46.295"
		30	पू 74°51'59.881" उ 18°49'37.187"
		31	पू 74°51'57.866" उ 18°49'34.558"
		32	पू 74°51'48.643" उ 18°49'35.416"
		33	पू 74°51'48.891" उ 18°49'31.533"
		34	पू 74°51'45.195" उ 18°49'28.152"
		35	पू 74°51'17.761" उ 18°49'35.551"
		36	पू 74°51'17.059" उ 18°49'28.110"
		37	पू 74°51'11.498" उ 18°49'28.530"
		38	पू 74°51'11.669" उ 18°49'32.684"
		39	पू 74°51'06.956" उ 18°49'32.644"
		40	पू 74°51'09.285" उ 18°49'46.529"

**पैच सं. 8 के निर्देशांक**

संरक्षित क्षेत्र		पारिस्थितिकी संवेदी जोन क्षेत्र	
ए	पू 74°54'16.361" उ 18°46'26.113"	1	पू 74°54'05.120" उ 18°46'24.947"
बी	पू 74°54'13.268" उ 18°46'41.091"	2	पू 74°54'09.534" उ 18°46'34.227"
सी	पू 74°54'16.211" उ 18°46'42.187"	3	पू 74°54'00.067" उ 18°46'38.970"
डी	पू 74°54'23.299" उ 18°46'51.357"	4	पू 74°53'54.589" उ 18°46'38.254"
ई	पू 74°54'27.274" उ 18°46'32.233"	5	पू 74°54'00.123" उ 18°46'48.080"
एफ	पू 74°54'21.218" उ 18°46'33.120"	6	पू 74°54'08.890" उ 18°46'58.201"

जी	पू 74°54'21.985" उ 18°46'26.294"	7	पू 74°54'12.739" उ 18°47'07.745"
एच	पू 74°54'28.065" उ 18°46'53.138"	8	पू 74°54'11.233" उ 18°47'18.450"
आई	पू 74°54'38.003" उ 18°46'58.312"	9	पू 74°54'14.189" उ 18°47'18.207"
जे	पू 74°54'43.043" उ 18°46'45.628"	10	पू 74°54'19.079" उ 18°47'06.593"
के	पू 74°54'35.883" उ 18°46'44.228"	11	पू 74°54'26.808" उ 18°47'07.328"
		12	पू 74°54'49.239" उ 18°47'00.014"
		13	पू 74°54'45.218" उ 18°46'38.546"
		14	पू 74°54'37.182" उ 18°46'40.622"
		15	पू 74°54'36.679" उ 18°46'34.188"
		16	पू 74°54'35.770" उ 18°46'26.008"
		17	पू 74°54'25.648" उ 18°46'25.521"
		18	पू 74°54'26.759" उ 18°46'11.866"
		19	पू 74°54'23.801" उ 18°46'12.377"
		20	पू 74°54'23.180" उ 18°46'18.669"
		21	पू 74°54'16.138" उ 18°46'19.815"

## पैच सं. 9 के निर्देशांक

संरक्षित क्षेत्र		पारिस्थितिकी संवेदी जोन क्षेत्र	
ए	पू 74°55'05.802" उ 18°47'49.585"	1	पू 74°54'53.174" उ 18°47'46.130"
बी	पू 74°55'06.472" उ 18°47'53.207"	2	पू 74°54'58.091" उ 18°48'02.113"
सी	पू 74°55'16.379" उ 18°48'01.863"	3	पू 74°55'06.818" उ 18°48'32.059"
डी	पू 74°55'19.803" उ 18°47'56.667"	4	पू 74°55'15.868" उ 18°48'26.910"
ई	पू 74°55'24.728" उ 18°47'56.440"	5	पू 74°55'16.393" उ 18°48'15.662"
एफ	पू 74°55'24.381" उ 18°47'48.266"	6	पू 74°55'22.002" उ 18°48'17.584"
जी	पू 74°55'25.687" उ 18°47'43.856"	7	पू 74°55'23.530" उ 18°48'04.334"
एच	पू 74°55'30.073" उ 18°47'41.079"	8	पू 74°55'21.710" उ 18°48'03.381"
आई	पू 74°55'35.987" उ 18°47'40.458"	9	पू 74°55'24.543" उ 18°48'01.262"
जे	पू 74°55'34.637" उ 18°47'34.285"	10	पू 74°55'32.727" उ 18°47'58.516"
के	पू 74°55'27.286" उ 18°47'38.243"	11	पू 74°55'31.808" उ 18°47'51.275"
एल	पू 74°55'13.672" उ 18°47'50.320"	12	पू 74°55'42.939" उ 18°47'49.224"
एम	पू 74°55'12.450" उ 18°47'45.487"	13	पू 74°55'41.609" उ 18°47'40.907"
		14	पू 74°55'47.395" उ 18°47'38.812"
		15	पू 74°55'47.664" उ 18°47'24.748"
		16	पू 74°55'37.889" उ 18°47'32.437"

	17	पू 74°55'33.517" उ 18°47'18.334"
	18	पू 74°55'30.560" उ 18°47'18.711"
	19	पू 74°55'31.643" उ 18°47'23.275"
	20	पू 74°55'22.906" उ 18°47'25.078"
	21	पू 74°55'17.114" उ 18°47'27.843"
	22	पू 74°55'20.663" उ 18°47'39.527"
	23	पू 74°55'17.272" उ 18°47'41.241"
	24	पू 74°55'04.876" उ 18°47'43.147"
	25	पू 74°54'57.284" उ 18°47'42.748"
	26	पू 74°54'57.901" उ 18°47'44.495"

**पैच सं. 10 के निर्देशांक**

संरक्षित क्षेत्र		पारिस्थितिकी संवेदी जोन क्षेत्र	
ए	पू 74°56'09.197" उ 18°43'35.312"	1	पू 74°56'04.018" उ 18°43'18.306"
बी	पू 74°56'05.700" उ 18°44'11.989"	2	पू 74°55'58.482" उ 18°43'24.021"
सी	पू 74°55'55.843" उ 18°44'13.516"	3	पू 74°55'45.098" उ 18°43'26.991"
डी	पू 74°55'53.667" उ 18°44'20.866"	4	पू 74°55'52.360" उ 18°43'32.410"
ई	पू 74°55'58.686" उ 18°44'41.002"	5	पू 74°56'04.578" उ 18°43'33.985"
एफ	पू 74°56'05.155" उ 18°44'56.327"	6	पू 74°56'04.525" उ 18°43'39.745"
जी	पू 74°56'18.012" उ 18°44'49.735"	7	पू 74°56'00.093" उ 18°43'40.177"
एच	पू 74°56'19.973" उ 18°45'06.095"	8	पू 74°56'00.697" उ 18°43'43.263"
आई	पू 74°56'29.693" उ 18°45'04.165"	9	पू 74°55'49.387" उ 18°43'42.366"
जे	पू 74°56'30.884" उ 18°44'56.941"	10	पू 74°55'50.351" उ 18°43'52.220"
के	पू 74°56'49.186" उ 18°44'54.546"	11	पू 74°56'03.136" उ 18°43'53.330"
एल	पू 74°56'53.606" उ 18°45'03.424"	12	पू 74°56'01.557" उ 18°43'56.867"
एम	पू 74°56'58.618" उ 18°45'08.957"	13	पू 74°55'55.008" उ 18°43'58.086"
एन	पू 74°56'57.447" उ 18°45'14.038"	14	पू 74°55'55.816" उ 18°44'01.978"
ओ	पू 74°56'59.523" उ 18°45'17.806"	15	पू 74°55'48.220" उ 18°44'02.317"
पी	पू 74°57'03.739" उ 18°45'18.109"	16	पू 74°55'52.212" उ 18°44'11.727"
क्वू	पू 74°57'02.717" उ 18°45'22.253"	17	पू 74°55'49.130" उ 18°44'10.496"
आर	पू 74°57'23.876" उ 18°45'15.058"	18	पू 74°55'45.732" उ 18°44'13.013"
एस	पू 74°57'23.119" उ 18°45'13.243"	19	पू 74°55'47.673" उ 18°44'16.110"
टी	पू 74°57'28.287" उ 18°45'09.266"	20	पू 74°55'46.928" उ 18°44'20.659"
यू	पू 74°57'33.977" उ 18°45'09.848"	21	पू 74°55'48.025" उ 18°44'23.749"



वी	पू 74°57'35.263" उ 18°44'59.745"	22	पू 74°55'42.811" उ 18°44'24.912"
डब्ल्यू	पू 74°57'39.840" उ 18°44'51.141"	23	पू 74°55'43.200" उ 18°44'28.532"
एक्स	पू 74°57'33.089" उ 18°44'51.220"	24	पू 74°55'50.949" उ 18°44'42.328"
वाई	पू 74°57'30.295" उ 18°44'41.418"	25	पू 74°55'45.165" उ 18°44'44.356"
जेड	पू 74°57'28.178" उ 18°44'42.205"	26	पू 74°55'45.916" उ 18°44'46.774"
एए	पू 74°57'25.605" उ 18°44'23.362"	27	पू 74°55'51.980" उ 18°44'44.881"
एबी	पू 74°57'31.467" उ 18°44'20.395"	28	पू 74°55'53.626" उ 18°44'49.383"
एसी	पू 74°57'30.657" उ 18°44'16.638"	29	पू 74°55'52.117" उ 18°44'52.987"
एडी	पू 74°57'20.241" उ 18°44'17.893"	30	पू 74°55'53.179" उ 18°44'59.895"
एई	पू 74°56'59.947" उ 18°44'22.952"	31	पू 74°55'59.072" उ 18°45'01.284"
एएफ	पू 74°57'02.714" उ 18°44'12.391"	32	पू 74°55'58.969" उ 18°45'04.967"
एजी	पू 74°56'47.929" उ 18°44'14.681"	33	पू 74°56'07.702" उ 18°45'03.297"
एएच	पू 74°56'44.792" उ 18°44'03.938"	34	पू 74°56'14.338" उ 18°45'15.878"
एआई	पू 74°56'37.966" उ 18°44'12.456"	35	पू 74°56'28.258" उ 18°45'08.357"
एजे	पू 74°56'35.372" उ 18°44'03.861"	36	पू 74°56'28.141" उ 18°45'13.513"
एके	पू 74°56'26.393" उ 18°44'01.644"	37	पू 74°56'36.044" उ 18°45'10.430"
एएल	पू 74°56'30.216" उ 18°43'43.188"	38	पू 74°56'36.896" उ 18°45'01.662"
एएम	पू 74°56'22.063" उ 18°43'42.987"	39	पू 74°56'45.072" उ 18°44'59.519"
एएन	पू 74°56'16.313" उ 18°43'41.332"	40	पू 74°56'50.462" उ 18°45'25.552"
एओ	पू 74°57'47.540" उ 18°45'34.273"	41	पू 74°56'59.043" उ 18°45'25.221"
एपी	पू 74°57'46.259" उ 18°45'36.004"	42	पू 74°56'58.170" उ 18°45'28.429"
एक्यू	पू 74°57'45.466" उ 18°45'38.141"	43	पू 74°56'59.777" उ 18°45'37.417"
एआर	पू 74°57'43.200" उ 18°45'38.968"	44	पू 74°57'33.843" उ 18°45'25.839"
एएस	पू 74°57'43.125" उ 18°45'39.495"	45	पू 74°57'39.302" उ 18°45'28.630"
एटी	पू 74°57'41.000" उ 18°45'39.227"	46	पू 74°57'38.007" उ 18°45'31.968"
एयू	पू 74°57'38.774" उ 18°45'44.400"	47	पू 74°57'38.123" उ 18°45'34.716"
एवी	पू 74°57'38.797" उ 18°45'45.740"	48	पू 74°57'30.992" उ 18°45'37.940"
एडब्ल्यू	पू 74°57'50.724" उ 18°45'44.899"	49	पू 74°57'32.165" उ 18°45'40.428"
एएक्स	पू 74°58'39.460" उ 18°44'24.612"	50	पू 74°57'29.978" उ 18°45'41.281"
एजेड	पू 74°58'39.291" उ 18°44'43.768"	51	पू 74°57'32.264" उ 18°45'45.050"
बीए	पू 74°58'21.162" उ 18°44'42.550"	52	पू 74°57'20.474" उ 18°45'50.380"
बीबी	पू 74°58'22.610" उ 18°44'53.681"	53	पू 74°57'22.690" उ 18°45'54.149"
बीसी	पू 74°58'27.362" उ 18°44'56.934"	54	पू 74°57'31.878" उ 18°45'48.865"
बीडी	पू 74°58'12.918" उ 18°45'08.205"	55	पू 74°57'33.360" उ 18°45'56.111"

बीई	पू 74°58'18.118" उ 18°45'12.567"	56	पू 74°57'57.310" उ 18°45'51.483"
बीएफ	पू 74°58'12.478" उ 18°45'18.181"	57	पू 74°58'02.811" उ 18°45'49.652"
बीजी	पू 74°58'11.149" उ 18°45'29.290"	58	पू 74°58'02.251" उ 18°45'33.572"
बीएच	पू 74°58'16.205" उ 18°45'30.000"	59	पू 74°57'58.731" उ 18°45'34.079"
बीआई	पू 74°58'15.020" उ 18°45'36.689"	60	पू 74°57'55.626" उ 18°45'35.260"
बीजे	पू 74°58'29.598" उ 18°45'34.194"	61	पू 74°57'51.741" उ 18°45'29.334"
बीके	पू 74°58'29.698" उ 18°45'30.846"	62	पू 74°58'01.923" उ 18°45'22.986"
बीएल	पू 74°58'31.048" उ 18°45'29.249"	63	पू 74°58'04.924" उ 18°45'33.459"
बीएम	पू 74°58'31.461" उ 18°45'22.286"	64	पू 74°58'10.370" उ 18°45'37.790"
बीएन	पू 74°58'28.935" उ 18°45'21.730"	65	पू 74°58'10.564" उ 18°45'47.571"
बीओ	पू 74°58'27.788" उ 18°45'24.132"	66	पू 74°58'24.368" उ 18°45'45.137"
बीपी	पू 74°58'22.460" उ 18°45'22.348"	67	पू 74°58'40.598" उ 18°45'38.569"
बीक्यू	पू 74°58'22.688" उ 18°45'20.474"	68	पू 74°58'40.086" उ 18°45'32.939"
बीआर	पू 74°58'19.316" उ 18°45'20.179"	69	पू 74°58'50.922" उ 18°45'32.088"
बीएस	पू 74°58'19.106" उ 18°45'12.140"	70	पू 74°58'50.693" उ 18°45'26.192"
बीटी	पू 74°58'25.042" उ 18°45'08.771"	71	पू 74°58'45.659" उ 18°45'22.936"
बीयू	पू 74°58'40.352" उ 18°44'54.962"	72	पू 74°58'37.112" उ 18°45'19.385"
बीवी	पू 74°58'48.653" उ 18°44'38.551"	73	पू 74°58'34.124" उ 18°45'07.438"
बीडब्ल्यू	पू 74°58'49.454" उ 18°44'35.410"	74	पू 74°58'44.325" उ 18°44'58.812"
बीएक्स	पू 74°58'57.494" उ 18°44'32.594"	75	पू 74°58'50.344" उ 18°44'46.000"
बीवाई	पू 74°57'11.566" उ 18°43'19.330"	76	पू 74°59'03.284" उ 18°44'45.702"
बीजेड	पू 74°57'13.799" उ 18°43'28.993"	77	पू 74°59'01.802" उ 18°44'38.322"
सीए	पू 74°57'10.305" उ 18°43'34.524"	78	पू 74°59'04.053" उ 18°44'38.206"
सीबी	पू 74°57'02.437" उ 18°43'33.857"	79	पू 74°59'01.864" उ 18°44'31.356"
सीसी	पू 74°57'00.477" उ 18°43'40.673"	80	पू 74°59'00.280" उ 18°44'19.555"
सीडी	पू 74°57'23.317" उ 18°43'49.501"	81	पू 74°58'50.855" उ 18°44'20.015"
सीई	पू 74°57'21.282" उ 18°43'56.852"	82	पू 74°58'50.874" उ 18°44'17.838"
सीएफ	पू 74°57'36.254" उ 18°44'05.012"	83	पू 74°58'43.247" उ 18°44'17.744"
सीजी	पू 74°57'36.872" उ 18°43'58.854"	84	पू 74°58'42.461" उ 18°44'11.274"
सीएच	पू 74°57'45.432" उ 18°44'00.665"	85	पू 74°58'40.492" उ 18°44'11.258"
सीआई	पू 74°57'49.998" उ 18°44'09.008"	86	पू 74°58'40.377" उ 18°44'08.444"
सीजे	पू 74°57'57.177" उ 18°44'08.129"	87	पू 74°58'38.126" उ 18°44'08.493"
सीके	पू 74°57'56.528" उ 18°44'02.095"	88	पू 74°58'37.910" उ 18°44'16.997"
सीएल	पू 74°58'05.320" उ 18°43'53.726"	89	पू 74°58'38.172" उ 18°44'19.210"

सीएम	पू 74°58'00.795" उ 18°43'40.829"	90	पू 74°58'35.349" उ 18°44'20.460"
सीएन	पू 74°57'54.088" उ 18°43'36.086"	91	पू 74°58'35.046" उ 18°44'22.869"
सीओ	पू 74°57'52.462" उ 18°43'29.241"	92	पू 74°58'29.007" उ 18°44'22.017"
सीपी	पू 74°57'40.082" उ 18°43'30.078"	93	पू 74°58'30.899" उ 18°44'30.739"
सीक्यू	पू 74°57'40.406" उ 18°43'25.258"	94	पू 74°58'25.554" उ 18°44'30.830"
सीआर	पू 74°57'28.356" उ 18°43'20.605"	95	पू 74°58'27.046" उ 18°44'37.005"
सीएस	पू 74°57'51.719" उ 18°43'17.982"	96	पू 74°58'19.443" उ 18°44'38.149"
सीटी	पू 74°57'52.375" उ 18°43'23.212"	97	पू 74°58'13.558" उ 18°44'20.016"
सीयू	पू 74°57'59.112" उ 18°43'24.606"	98	पू 74°58'10.731" उ 18°44'21.601"
सीवी	पू 74°57'56.929" उ 18°43'17.086"	99	पू 74°58'07.643" उ 18°44'21.040"
		100	पू 74°58'03.572" उ 18°44'36.011"
		101	पू 74°58'07.039" उ 18°44'41.532"
		102	पू 74°58'17.016" उ 18°44'42.282"
		103	पू 74°58'17.750" उ 18°44'54.613"
		104	पू 74°58'12.261" उ 18°44'55.105"
		105	पू 74°58'12.342" उ 18°45'01.803"
		106	पू 74°58'06.713" उ 18°45'02.294"
		107	पू 74°58'06.926" उ 18°45'09.931"
		108	पू 74°58'00.444" उ 18°45'11.487"
		109	पू 74°57'55.032" उ 18°45'19.079"
		110	पू 74°57'40.071" उ 18°45'25.254"
		111	पू 74°57'36.059" उ 18°45'17.853"
		112	पू 74°57'41.275" उ 18°45'16.422"
		113	पू 74°57'38.518" उ 18°45'10.237"
		114	पू 74°57'43.467" उ 18°45'07.196"
		115	पू 74°57'49.675" उ 18°45'04.835"
		116	पू 74°57'51.407" उ 18°44'59.892"
		117	पू 74°57'50.598" उ 18°44'56.001"
		118	पू 74°57'53.192" उ 18°44'48.922"
		119	पू 74°57'41.292" उ 18°44'43.065"
		120	पू 74°57'36.841" उ 18°44'21.863"
		121	पू 74°57'34.189" उ 18°44'19.698"
		122	पू 74°57'33.999" उ 18°44'09.515"
		123	पू 74°57'37.092" उ 18°44'09.540"

		124	पू 74°57'42.535" उ 18°44'14.139"
		125	पू 74°57'46.779" उ 18°44'11.226"
		126	पू 74°57'47.135" उ 18°44'18.597"
		127	पू 74°57'51.238" उ 18°44'15.817"
		128	पू 74°58'01.075" उ 18°44'16.433"
		129	पू 74°58'01.979" उ 18°44'09.742"
		130	पू 74°58'05.219" उ 18°44'08.964"
		131	पू 74°58'06.655" उ 18°44'05.627"
		132	पू 74°58'09.895" उ 18°44'04.983"
		133	पू 74°58'07.261" उ 18°44'00.809"
		134	पू 74°58'11.404" उ 18°43'53.474"
		135	पू 74°58'08.171" उ 18°43'53.314"
		136	पू 74°58'04.346" उ 18°43'40.691"
		137	पू 74°58'06.172" उ 18°43'40.973"
		138	पू 74°58'00.943" उ 18°43'28.204"
		139	पू 74°58'07.272" उ 18°43'27.988"
		140	पू 74°58'09.675" उ 18°43'10.726"
		141	पू 74°57'58.725" उ 18°43'08.896"
		142	पू 74°58'00.315" उ 18°43'03.952"
		143	पू 74°57'50.335" उ 18°43'03.737"
		144	पू 74°57'51.258" उ 18°43'10.577"
		145	पू 74°57'33.695" उ 18°43'09.228"
		146	पू 74°57'36.448" उ 18°43'15.815"
		147	पू 74°57'33.775" उ 18°43'16.061"
		148	पू 74°57'33.726" उ 18°43'13.716"
		149	पू 74°57'22.812" उ 18°43'15.637"
		150	पू 74°57'23.636" उ 18°43'10.017"
		151	पू 74°57'16.420" उ 18°43'07.279"
		152	पू 74°57'16.816" उ 18°43'10.096"
		153	पू 74°57'09.518" उ 18°43'08.629"
		154	पू 74°57'07.750" उ 18°43'17.591"
		155	पू 74°57'04.601" उ 18°43'16.024"
		156	पू 74°56'51.254" उ 18°43'30.517"
		157	पू 74°56'50.052" उ 18°43'39.081"

		158	पू 74°56'52.255" उ 18°43'44.190"
		159	पू 74°56'58.285" उ 18°43'45.981"
		160	पू 74°56'59.005" उ 18°43'44.178"
		161	पू 74°57'04.047" उ 18°43'46.296"
		162	पू 74°57'03.611" उ 18°43'47.900"
		163	पू 74°57'11.343" उ 18°43'51.982"
		164	पू 74°57'18.172" उ 18°43'58.736"
		165	पू 74°57'23.284" उ 18°44'00.988"
		166	पू 74°57'30.326" उ 18°44'07.542"
		167	पू 74°57'11.455" उ 18°44'10.738"
		168	पू 74°57'10.789" उ 18°44'06.646"
		169	पू 74°56'54.817" उ 18°44'08.056"
		170	पू 74°56'53.106" उ 18°44'02.885"
		171	पू 74°57'00.981" उ 18°44'02.815"
		172	पू 74°57'01.177" उ 18°43'56.654"
		173	पू 74°56'50.738" उ 18°44'00.454"
		174	पू 74°56'50.035" उ 18°43'52.611"
		175	पू 74°56'41.392" उ 18°43'52.205"
		176	पू 74°56'42.007" उ 18°43'38.546"
		177	पू 74°56'43.754" उ 18°43'31.929"
		178	पू 74°56'15.146" उ 18°43'31.426"
		179	पू 74°56'12.398" उ 18°43'24.437"
		180	पू 74°56'09.515" उ 18°43'24.547"
		181	पू 74°56'10.048" उ 18°43'27.700"
		182	पू 74°56'06.736" उ 18°43'28.543"

## पैच सं. 11 के निर्देशांक

संरक्षित क्षेत्र		पारिस्थितिकी संवेदी जोन क्षेत्र	
ए	पू 74°56'57.071" उ 18°39'03.572"	1	पू 74°56'45.200" उ 18°38'55.236"
बी	पू 74°56'45.446" उ 18°39'30.270"	2	पू 74°56'44.008" उ 18°39'02.728"
सी	पू 74°56'34.868" उ 18°40'05.416"	3	पू 74°56'48.641" उ 18°39'03.302"
डी	पू 74°56'40.602" उ 18°40'24.085"	4	पू 74°56'47.010" उ 18°39'12.666"
ई	पू 74°56'51.721" उ 18°40'22.434"	5	पू 74°56'44.564" उ 18°39'18.943"

एफ	पू 74°57'00.682" उ18°40'41.933"	6	पू 74°56'41.331" उ18°39'19.050"
जी	पू 74°56'52.627" उ18°40'46.689"	7	पू 74°56'34.888" उ18°39'16.586"
एच	पू 74°57'02.542" उ18°40'53.871"	8	पू 74°56'21.215" उ18°39'21.028"
आई	पू 74°57'23.418" उ18°41'01.543"	9	पू 74°56'25.062" उ18°39'30.705"
जे	पू 74°57'24.796" उ18°40'48.962"	10	पू 74°56'34.675" उ18°39'24.622"
के	पू 74°57'39.794" उ18°40'53.639"	11	पू 74°56'40.017" उ18°39'24.398"
एल	पू 74°57'39.055" उ18°40'41.978"	12	पू 74°56'38.631" उ18°39'37.783"
एम	पू 74°57'43.412" उ18°40'42.013"	13	पू 74°56'35.807" उ18°39'39.234"
एन	पू 74°57'33.957" उ18°40'30.549"	14	पू 74°56'35.479" उ18°39'44.456"
ओ	पू 74°57'55.910" उ18°40'27.646"	15	पू 74°56'31.976" उ18°39'58.761"
पी	पू 74°57'51.261" उ18°40'13.140"	16	पू 74°56'27.615" उ18°39'59.261"
क्यू	पू 74°57'45.040" उ18°40'01.435"	17	पू 74°56'28.687" उ18°40'05.030"
आर	पू 74°57'34.620" उ18°40'03.627"	18	पू 74°56'32.266" उ18°40'13.366"
एस	पू 74°57'34.279" उ18°39'54.515"	19	पू 74°56'35.438" उ18°40'20.090"
टी	पू 74°57'24.602" उ18°39'52.159"	20	पू 74°56'30.433" उ18°40'21.724"
यू	पू 74°57'26.908" उ18°39'45.881"	21	पू 74°56'30.335" उ18°40'24.737"
वी	पू 74°57'24.105" उ18°39'44.921"	22	पू 74°56'35.983" उ18°40'29.673"
डब्ल्यू	पू 74°57'22.181" उ18°39'40.082"	23	पू 74°56'41.762" उ18°40'27.912"
एक्स	पू 74°57'34.147" उ18°39'37.902"	24	पू 74°56'45.629" उ18°40'27.810"
वाई	पू 74°57'21.033" उ18°39'11.404"	25	पू 74°56'45.726" उ18°40'32.566"
जेड	पू 74°56'08.179" उ18°40'34.535"	26	पू 74°56'42.067" उ18°40'33.072"
एए	पू 74°56'09.864" उ18°40'42.386"	27	पू 74°56'45.553" उ18°40'36.182"
एबी	पू 74°56'14.300" उ18°40'49.254"	28	पू 74°56'51.837" उ18°40'32.951"
एसी	पू 74°56'14.839" उ18°40'51.804"	29	पू 74°56'48.158" उ18°40'43.438"
एडी	पू 74°56'23.032" उ18°40'47.317"	30	पू 74°56'44.449" उ18°40'49.436"
एई	पू 74°56'21.021" उ18°40'44.420"	31	पू 74°56'46.655" उ18°40'54.276"
एएफ	पू 74°56'19.328" उ18°40'45.009"	32	पू 74°56'47.735" उ18°40'59.175"
एजी	पू 74°56'16.247" उ18°40'43.778"	33	पू 74°56'50.201" उ18°40'58.458"
एएच	पू 74°56'14.504" उ18°40'42.290"	34	पू 74°56'54.900" उ18°40'59.636"
एआई	पू 74°56'11.336" उ18°40'35.097"	35	पू 74°56'57.194" उ18°41'02.468"
		36	पू 74°57'00.048" उ18°40'57.735"
		37	पू 74°57'04.516" उ18°41'01.054"
		38	पू 74°57'07.175" उ18°41'10.118"
		39	पू 74°57'20.681" उ18°41'08.889"

		40	पू 74°57'33.121" उ18°41'16.760"
		41	पू 74°57'32.510" उ18°41'06.574"
		42	पू 74°57'39.657" उ18°41'09.043"
		43	पू 74°57'45.769" उ18°41'01.457"
		44	पू 74°57'54.518" उ18°40'57.643"
		45	पू 74°57'48.889" उ18°40'58.401"
		46	पू 74°57'44.303" उ18°40'52.469"
		47	पू 74°57'49.094" उ18°40'51.169"
		48	पू 74°57'46.189" उ18°40'45.920"
		49	पू 74°57'56.922" उ18°40'40.247"
		50	पू 74°58'01.965" उ18°40'42.163"
		51	पू 74°58'03.666" उ18°40'40.570"
		52	पू 74°57'59.561" उ18°40'28.078"
		53	पू 74°58'05.749" उ18°40'27.726"
		54	पू 74°57'58.864" उ18°40'11.594"
		55	पू 74°57'59.897" उ18°40'06.110"
		56	पू 74°57'53.630" उ18°39'59.629"
		57	पू 74°57'50.283" उ18°39'56.654"
		58	पू 74°57'38.497" उ18°39'54.415"
		59	पू 74°57'38.136" उ18°39'47.580"
		60	पू 74°57'45.729" उ18°39'47.240"
		61	पू 74°57'41.991" उ18°39'40.913"
		62	पू 74°57'50.871" उ18°39'38.038"
		63	पू 74°57'49.273" उ18°39'28.112"
		64	पू 74°57'40.215" उ18°39'35.138"
		65	पू 74°57'37.129" उ18°39'18.769"
		66	पू 74°57'33.316" उ18°39'20.882"
		67	पू 74°57'27.726" उ18°39'17.353"
		68	पू 74°57'24.554" उ18°39'10.495"
		69	पू 74°57'26.445" उ18°39'03.410"
		70	पू 74°57'13.508" उ18°39'04.243"
		71	पू 74°57'12.624" उ18°38'53.116"
		72	पू 74°57'00.098" उ18°38'55.157"
		73	पू 74°56'57.951" उ18°38'59.426"

		74	पू 74° 55' 59.352" उ 18° 40' 31.381"
		75	पू 74° 55' 54.158" उ 18° 40' 30.668"
		76	पू 74° 55' 58.666" उ 18° 40' 44.905"
		77	पू 74° 56' 05.566" उ 18° 40' 43.623"
		78	पू 74° 56' 06.357" उ 18° 40' 49.390"
		79	पू 74° 56' 09.027" उ 18° 40' 49.412"
		80	पू 74° 56' 12.195" उ 18° 40' 56.605"
		81	पू 74° 56' 10.646" उ 18° 40' 56.927"
		82	पू 74° 56' 12.978" उ 18° 40' 59.391"
		83	पू 74° 56' 19.934" उ 18° 40' 59.650"
		84	पू 74° 56' 19.812" उ 18° 40' 53.721"
		85	पू 74° 56' 25.496" उ 18° 40' 50.753"
		86	पू 74° 56' 29.956" उ 18° 40' 54.943"
		87	पू 74° 56' 31.275" उ 18° 40' 33.519"
		88	पू 74° 56' 25.383" उ 18° 40' 32.265"
		89	पू 74° 56' 15.439" उ 18° 40' 28.298"
		90	पू 74° 56' 06.329" उ 18° 40' 25.410"
		91	पू 74° 55' 59.573" उ 18° 40' 26.426"

**पैच सं. 12 के निर्देशांक**

संरक्षित क्षेत्र		पारिस्थितिकी संवेदी जोन क्षेत्र	
ए	पू 74° 57' 58.778" उ 18° 38' 34.870"	1	पू 74° 57' 55.288" उ 18° 38' 24.393"
बी	पू 74° 57' 58.663" उ 18° 38' 47.730"	2	पू 74° 57' 50.335" उ 18° 38' 43.911"
सी	पू 74° 58' 07.062" उ 18° 38' 51.549"	3	पू 74° 57' 54.258" उ 18° 38' 45.283"
डी	पू 74° 58' 16.563" उ 18° 38' 57.788"	4	पू 74° 57' 54.824" उ 18° 39' 16.368"
ई	पू 74° 58' 40.982" उ 18° 39' 01.736"	5	पू 74° 58' 08.039" उ 18° 39' 15.939"
एफ	पू 74° 58' 42.797" उ 18° 39' 18.898"	6	पू 74° 58' 08.246" उ 18° 39' 24.246"
जी	पू 74° 58' 53.547" उ 18° 39' 11.214"	7	पू 74° 58' 18.012" उ 18° 39' 32.363"
एच	पू 74° 59' 07.373" उ 18° 39' 05.163"	8	पू 74° 58' 41.103" उ 18° 39' 27.726"
आई	पू 74° 59' 15.361" उ 18° 39' 23.714"	9	पू 74° 58' 45.069" उ 18° 39' 24.275"
जे	पू 74° 59' 36.997" उ 18° 39' 24.690"	10	पू 74° 58' 58.566" उ 18° 39' 23.713"
के	पू 74° 59' 37.091" उ 18° 39' 13.974"	11	पू 74° 58' 59.078" उ 18° 39' 29.478"
एल	पू 74° 59' 41.018" उ 18° 39' 14.809"	12	पू 74° 59' 14.696" उ 18° 39' 27.460"



एम	पू 74°59'45.323" उ18°39'04.661"	13	पू 74°59'15.606" उ18°39'35.907"
एन	पू 74°59'57.985" उ18°39'03.154"	14	पू 74°59'21.788" उ18°39'36.090"
ओ	पू 74°59'51.064" उ18°38'51.042"	15	पू 74°59'22.455" उ18°39'40.114"
पी	पू 75°00'14.017" उ18°38'45.866"	16	पू 74°59'30.633" उ18°39'37.232"
क्यू	पू 75°00'15.250" उ18°38'33.283"	17	पू 74°59'30.268" उ18°39'30.665"
आर	पू 75°00'02.172" उ18°38'34.251"	18	पू 74°59'40.956" उ18°39'29.946"
एस	पू 74°59'59.944" उ18°38'31.956"	19	पू 74°59'43.171" उ18°39'33.849"
टी	पू 74°59'56.989" उ18°38'32.334"	20	पू 74°59'51.031" उ18°39'35.117"
यू	पू 74°59'53.950" उ18°38'26.282"	21	पू 74°59'52.210" उ18°39'28.830"
वी	पू 74°59'49.895" उ18°38'23.972"	22	पू 74°59'58.092" उ18°39'31.154"
डब्ल्यू	पू 74°59'45.649" उ18°38'27.421"	23	पू 74°59'55.669" उ18°39'18.944"
एक्स	पू 74°59'42.445" उ18°38'40.257"	24	पू 74°59'59.193" उ18°39'17.766"
वाई	पू 74°59'30.776" उ18°38'40.834"	25	पू 74°59'56.171" उ18°39'09.704"
जेड	पू 74°59'25.761" उ18°38'51.779"	26	पू 75°00'00.558" उ18°39'06.256"
एए	पू 74°59'19.722" उ18°38'51.329"	27	पू 75°00'02.855" उ18°39'16.857"
एबी	पू 74°59'20.095" उ18°38'48.787"	28	पू 75°00'05.962" उ18°39'15.140"
एसी	पू 74°59'09.648" उ18°38'46.158"	29	पू 75°00'02.556" उ18°39'02.789"
एडी	पू 74°59'11.982" उ18°38'36.531"	30	पू 75°00'11.041" उ18°39'12.903"
एई	पू 74°59'02.065" उ18°38'37.523"	31	पू 75°00'30.196" उ18°39'08.098"
एएफ	पू 74°59'00.751" उ18°38'27.197"	32	पू 75°00'38.696" उ18°39'16.604"
एजी	पू 74°58'53.158" उ18°38'27.672"	33	पू 75°00'24.746" उ18°39'20.781"
एएच	पू 74°58'53.823" उ18°38'31.965"	34	पू 75°00'33.257" उ18°39'44.158"
एआई	पू 74°58'38.529" उ18°38'29.163"	35	पू 75°00'27.757" उ18°39'46.258"
एजे	पू 74°58'39.007" उ18°38'38.678"	36	पू 75°00'33.608" उ18°39'52.333"
एके	पू 74°59'52.842" उ18°38'00.284"	37	पू 75°00'39.933" उ18°39'52.249"
एएल	पू 75°00'08.992" उ18°38'01.483"	38	पू 75°00'40.442" उ18°39'58.415"
एएम	पू 75°00'07.403" उ18°38'06.427"	39	पू 75°00'44.804" उ18°39'57.914"
एएन	पू 75°00'02.194" उ18°38'07.592"	40	पू 75°00'44.412" उ18°39'54.427"
एओ	पू 75°00'02.743" उ18°38'25.146"	41	पू 75°00'54.951" उ18°39'54.778"
एपी	पू 75°00'18.084" उ18°38'22.588"	42	पू 75°00'59.139" उ18°39'58.026"
एक्यू	पू 75°00'24.612" उ18°37'59.061"	43	पू 75°00'56.962" उ18°40'06.047"
एआर	पू 75°00'12.391" उ18°37'58.429"	44	पू 75°01'00.461" उ18°40'07.682"
एएस	पू 75°00'10.018" उ18°37'56.668"	45	पू 75°01'06.717" उ18°39'59.425"
एटी	पू 75°00'16.154" उ18°38'50.571"	46	पू 75°01'10.506" उ18°40'00.124"

एयू	पू 75°00'18.622" उ18°38'57.691"	47	पू 75°01'22.580" उ18°40'18.036"
एवी	पू 75°00'32.092" उ18°39'00.208"	48	पू 75°01'20.246" उ18°40'27.931"
एडब्ल्यू	पू 75°00'42.715" उ18°39'06.856"	49	पू 75°01'34.624" उ18°40'23.221"
एएक्स	पू 75°00'43.680" उ18°38'52.798"	50	पू 75°01'33.856" उ18°40'30.851"
एजेड	पू 75°00'30.761" उ18°38'51.624"	51	पू 75°01'11.384" उ18°40'28.800"
बीए	पू 75°00'27.123" उ18°38'49.720"	52	पू 75°01'12.717" उ18°40'37.250"
बीबी	पू 75°00'42.315" उ18°39'20.652"	53	पू 75°01'07.926" उ18°40'38.552"
बीसी	पू 75°00'44.433" उ18°39'52.016"	54	पू 75°01'14.919" उ18°40'42.626"
बीडी	पू 75°00'54.978" उ18°39'51.563"	55	पू 75°01'03.047" उ18°40'50.169"
बीई	पू 75°01'01.001" उ18°39'37.678"	56	पू 75°00'57.644" उ18°40'41.017"
बीएफ	पू 75°01'13.147" उ18°39'47.150"	57	पू 75°00'50.319" उ18°40'42.835"
बीजी	पू 75°01'30.387" उ18°39'52.777"	58	पू 75°01'14.570" उ18°41'23.214"
बीएच	पू 75°01'30.033" उ18°40'01.215"	59	पू 75°01'03.891" उ18°41'22.729"
बीआई	पू 75°01'24.533" उ18°40'03.449"	60	पू 75°00'56.008" उ18°41'24.007"
बीजे	पू 75°01'28.479" उ18°40'18.618"	61	पू 75°00'56.936" उ18°41'30.445"
बीके	पू 75°01'33.967" उ18°40'17.857"	62	पू 75°01'10.025" उ18°41'28.671"
बीएल	पू 75°01'34.714" उ18°40'12.638"	63	पू 75°01'09.392" उ18°41'36.838"
बीएम	पू 75°01'44.266" उ18°40'13.382"	64	पू 75°01'15.957" उ18°42'14.534"
बीएन	पू 75°01'37.664" उ18°39'56.451"	65	पू 75°01'20.642" उ18°42'25.555"
बीओ	पू 75°01'41.626" उ18°39'53.401"	66	पू 75°01'11.341" उ18°42'28.162"
बीपी	पू 75°01'39.599" उ18°39'43.874"	67	पू 75°01'13.283" उ18°42'31.124"
बीक्यू	पू 75°01'31.607" उ18°39'41.668"	68	पू 75°01'27.227" उ18°42'28.152"
बीआर	पू 75°01'34.331" उ18°39'35.393"	69	पू 75°01'27.723" उ18°42'35.926"
बीएस	पू 75°01'34.077" उ18°39'32.176"	70	पू 75°01'42.618" उ18°42'36.711"
बीटी	पू 75°01'24.510" उ18°39'33.307"	71	पू 75°01'48.629" उ18°42'40.777"
बीयू	पू 75°01'23.697" उ18°39'29.817"	72	पू 75°01'52.528" उ18°42'28.750"
बीवी	पू 75°01'13.437" उ18°39'29.871"	73	पू 75°01'50.021" उ18°42'25.918"
बीडब्ल्यू	पू 75°01'12.531" उ18°39'20.754"	74	पू 75°01'52.913" उ18°42'00.085"
बीएक्स	पू 75°01'05.214" उ18°39'21.769"	75	पू 75°01'44.312" उ18°42'03.100"
बीवाई	पू 75°01'05.622" उ18°39'07.036"	76	पू 75°01'46.434" उ18°41'45.031"
बीजेड	पू 75°01'05.817" उ18°39'17.085"	77	पू 75°01'42.414" उ18°41'38.435"
सीए	पू 75°01'18.554" उ18°39'06.735"	78	पू 75°01'42.502" उ18°41'28.121"
सीबी	पू 75°01'19.864" उ18°39'01.521"	79	पू 75°01'38.924" उ18°41'19.117"
सीसी	पू 75°01'20.600" उ18°40'35.838"	80	पू 75°01'44.569" उ18°41'16.616"

सीडी	पू 75°01'22.903" उ18°40'45.903"	81	पू 75°01'49.975" उ18°41'09.022"
सीई	पू 75°01'26.657" उ18°40'50.755"	82	पू 75°01'55.195" उ18°41'06.785"
सीएफ	पू 75°01'04.670" उ18°40'57.550"	83	पू 75°01'58.056" उ18°41'01.047"
सीजी	पू 75°01'18.213" उ18°41'08.239"	84	पू 75°01'48.086" उ18°40'59.764"
सीएच	पू 75°01'38.785" उ18°41'02.505"	85	पू 75°01'50.256" उ18°40'52.546"
सीआई	पू 75°01'38.554" उ18°40'56.742"	86	पू 75°01'53.070" उ18°40'35.823"
सीजे	पू 75°01'42.359" उ18°40'39.089"	87	पू 75°01'44.404" उ18°40'30.129"
सीके	पू 75°02'03.816" उ18°40'28.404"	88	पू 75°01'44.795" उ18°40'17.271"
सीएल	पू 75°02'08.803" उ18°40'37.016"	89	पू 75°01'51.967" उ18°40'16.791"
सीएम	पू 75°02'09.709" उ18°40'46.133"	90	पू 75°01'45.221" उ18°40'00.261"
सीएन	पू 75°02'22.011" उ18°40'54.132"	91	पू 75°01'51.835" उ18°39'59.375"
सीओ	पू 75°02'23.745" उ18°40'48.518"	92	पू 75°01'50.665" उ18°39'48.246"
सीपी	पू 75°02'21.585" उ18°40'38.053"	93	पू 75°01'53.989" उ18°39'37.555"
सीक्यू	पू 75°02'10.864" उ18°40'26.047"	94	पू 75°01'45.414" उ18°39'37.756"
सीआर	पू 75°01'17.770" उ18°41'27.124"	95	पू 75°01'46.867" उ18°39'32.141"
सीएस	पू 75°01'21.604" उ18°41'38.943"	96	पू 75°01'39.264" उ18°39'33.690"
सीटी	पू 75°01'21.455" उ18°41'56.357"	97	पू 75°01'35.177" उ18°39'18.654"
सीयू	पू 75°01'26.272" उ18°42'24.795"	98	पू 75°01'22.379" उ18°39'19.626"
सीवी	पू 75°01'43.719" उ18°42'23.056"	99	पू 75°01'23.040" उ18°39'08.110"
सीडब्ल्यू	पू 75°01'40.156" उ18°42'12.311"	100	पू 75°01'34.744" उ18°39'03.512"
सीएक्स	पू 75°01'36.258" उ18°42'07.860"	101	पू 75°01'24.214" उ18°39'02.358"
सीवाई	पू 75°01'34.377" उ18°41'57.664"	102	पू 75°01'31.941" उ18°38'46.209"
सीजेड	पू 75°01'35.908" उ18°41'43.074"	103	पू 75°01'24.626" उ18°38'47.090"
डीए	पू 75°01'33.567" उ18°41'20.951"	104	पू 75°01'24.568" उ18°38'53.787"
		105	पू 75°01'06.122" उ18°38'57.930"
		106	पू 75°01'04.661" उ18°38'48.139"
		107	पू 75°01'00.715" उ18°38'49.314"
		108	पू 75°00'59.006" उ18°39'08.324"
		109	पू 75°01'00.639" उ18°39'14.499"
		110	पू 75°00'55.711" उ18°39'15.532"
		111	पू 75°00'55.530" उ18°39'20.220"
		112	पू 75°00'49.068" उ18°39'19.901"
		113	पू 75°00'47.346" उ18°39'07.697"
		114	पू 75°00'50.157" उ18°39'07.719"

		115	पू 75°00'53.245" उ18°38'51.801"
		116	पू 75°00'53.713" उ18°38'46.446"
		117	पू 75°00'31.942" उ18°38'45.069"
		118	पू 75°00'34.108" उ18°38'38.388"
		119	पू 75°00'44.338" उ18°38'41.684"
		120	पू 75°00'44.816" उ18°38'35.257"
		121	पू 75°00'32.108" उ18°38'25.913"
		122	पू 75°00'43.894" उ18°38'28.016"
		123	पू 75°00'45.636" उ18°38'21.599"
		124	पू 75°01'01.227" उ18°38'22.525"
		125	पू 75°01'01.468" उ18°38'19.111"
		126	पू 75°00'51.050" उ18°38'13.135"
		127	पू 75°00'28.062" उ18°38'06.256"
		128	पू 75°00'30.402" उ18°37'55.691"
		129	पू 75°00'17.490" उ18°37'53.847"
		130	पू 75°00'12.642" उ18°37'45.771"
		131	पू 75°00'11.745" उ18°37'51.926"
		132	पू 74°59'47.753" उ18°37'47.717"
		133	पू 74°59'47.694" उ18°38'10.491"
		134	पू 74°59'54.574" उ18°38'11.215"
		135	पू 74°59'40.293" उ18°38'21.150"
		136	पू 74°59'38.139" उ18°38'26.491"
		137	पू 74°59'39.910" उ18°38'32.802"
		138	पू 74°59'26.842" उ18°38'32.697"
		139	पू 74°59'26.185" उ18°38'27.468"
		140	पू 74°59'23.251" उ18°38'25.435"
		141	पू 74°59'22.000" उ18°38'39.893"
		142	पू 74°59'17.650" उ18°38'39.188"
		143	पू 74°59'18.591" उ18°38'28.077"
		144	पू 74°59'13.387" उ18°38'28.571"
		145	पू 74°59'06.795" उ18°38'27.045"
		146	पू 74°59'07.041" उ18°38'15.124"
		147	पू 74°58'55.538" उ18°38'12.754"
		148	पू 74°58'49.069" उ18°38'13.238"

		149	पू 74°58'48.179" उ18°38'18.590"
		150	पू 74°58'42.444" उ18°38'15.596"
		151	पू 74°58'28.918" उ18°38'19.507"
		152	पू 74°58'24.753" उ18°38'29.654"
		153	पू 74°58'18.886" उ18°38'25.588"
		154	पू 74°58'17.716" उ18°38'30.803"
		155	पू 74°58'10.001" उ18°38'29.133"
		156	पू 74°58'11.477" उ18°38'21.241"
		157	पू 74°58'06.590" उ18°38'17.719"
		158	पू 74°58'03.576" उ18°38'24.795"
		159	पू 75°02'01.393" उ18°40'15.859"
		160	पू 75°02'02.861" उ18°40'24.980"
		161	पू 75°01'54.965" उ18°40'27.866"
		162	पू 75°01'57.280" उ18°40'36.592"
		163	पू 75°02'01.749" उ18°40'39.976"
		164	पू 75°02'01.820" उ18°40'48.148"
		165	पू 75°02'09.238" उ18°40'51.957"
		166	पू 75°02'07.092" उ18°40'56.361"
		167	पू 75°02'33.728" उ18°41'04.738"
		168	पू 75°02'37.149" उ18°40'59.138"
		169	पू 75°02'40.047" उ18°40'48.979"
		170	पू 75°02'36.667" उ18°40'49.757"
		171	पू 75°02'32.816" उ18°40'39.680"
		172	पू 75°02'36.637" उ18°40'36.628"
		173	पू 75°02'31.632" उ18°40'30.159"
		174	पू 75°02'26.394" उ18°40'34.540"
		175	पू 75°02'18.214" उ18°40'21.214"
		176	पू 75°02'09.069" उ18°40'22.215"
		177	पू 75°02'06.176" उ18°40'15.360"

**पैच सं. 13 के निर्देशांक**

संरक्षित क्षेत्र		पारिस्थितिकी संवेदी जोन क्षेत्र	
ए	पू 75°01'40.661" उ18°37'23.285"	1	पू 75°01'19.886" उ18°37'20.779"
बी	पू 75°01'44.379" उ18°37'48.633"	2	पू 75°01'27.541" उ18°37'45.756"

सी	पू 75°01'53.346" उ18°37'51.784"	3	पू 75°01'39.883" उ18°37'48.531"
डी	पू 75°01'52.107" उ18°38'05.171"	4	पू 75°01'37.516" उ18°38'02.445"
ई	पू 75°02'08.849" उ18°38'02.889"	5	पू 75°01'41.157" उ18°38'03.947"
एफ	पू 75°02'05.975" उ18°37'53.891"	6	पू 75°01'40.835" उ18°38'08.634"
जी	पू 75°02'04.522" उ18°37'43.029"	7	पू 75°01'47.526" उ18°38'14.982"
एच	पू 75°02'11.114" उ18°37'44.420"	8	पू 75°02'10.432" उ18°38'15.026"
आई	पू 75°02'09.904" उ18°37'37.980"	9	पू 75°02'10.803" उ18°38'12.751"
जे	पू 75°01'57.100" उ18°37'23.546"	10	पू 75°02'14.744" उ18°38'12.045"
		11	पू 75°02'12.780" उ18°38'03.322"
		12	पू 75°02'18.117" उ18°38'03.698"
		13	पू 75°02'15.522" उ18°37'54.836"
		14	पू 75°02'18.486" उ18°37'53.385"
		15	पू 75°02'16.325" उ18°37'43.053"
		16	पू 75°02'21.325" उ18°37'33.446"
		17	पू 75°02'10.383" उ18°37'31.218"
		18	पू 75°02'11.819" उ18°37'27.612"
		19	पू 75°02'08.055" उ18°37'24.100"
		20	पू 75°01'55.पू759" उ18°37'15.967"
		21	पू 75°01'54.053" उ18°37'18.231"
		22	पू 75°01'45.988" उ18°37'08.389"
		23	पू 75°01'40.659" उ18°37'07.142"
		24	पू 75°01'40.749" उ18°37'13.037"
		25	पू 75°01'31.060" उ18°37'12.292"
		26	पू 75°01'31.539" उ18°37'21.941"

**पैच सं. 14 के निर्देशांक**

संरक्षित क्षेत्र		पारिस्थितिकी संवेदी जोन क्षेत्र	
ए	पू 75°03'06.419" उ18°37'01.574"	1	पू 75°03'03.268" उ18°36'51.971"
बी	पू 75°03'18.082" उ18°37'18.275"	2	पू 75°03'04.355" उ18°36'56.400"
सी	पू 75°03'07.956" उ18°37'19.269"	3	पू 75°02'58.307" उ18°36'57.158"
डी	पू 75°02'55.535" उ18°37'25.872"	4	पू 75°02'56.846" उ18°37'03.711"
ई	पू 75°02'48.433" उ18°37'34.928"	5	पू 75°02'50.644" उ18°37'06.075"
एफ	पू 75°02'44.671" उ18°37'47.759"	6	पू 75°02'56.167" उ18°37'17.638"
जी	पू 75°03'15.101" उ18°37'38.615"	7	पू 75°02'46.219" उ18°37'14.213"

एच	पू 75°03'33.945" उ18°37'36.883"	8	पू 75°02'36.995" उ18°37'41.471"
आई	पू 75°04'12.106" उ18°37'44.138"	9	पू 75°02'38.646" उ18°37'45.637"
जे	पू 75°04'12.757" उ18°37'33.426"	10	पू 75°02'33.996" उ18°37'47.141"
के	पू 75°04'05.212" उ18°37'28.278"	11	पू 75°02'33.518" उ18°37'49.650"
एल	पू 75°04'03.022" उ18°37'21.296"	12	पू 75°02'43.982" उ18°37'50.333"
एम	पू 75°03'49.518" उ18°37'23.069"	13	पू 75°02'39.880" उ18°38'01.722"
एन	पू 75°03'31.829" उ18°37'21.059"	14	पू 75°02'48.314" उ18°38'01.519"
ओ	पू 75°03'28.552" उ18°37'09.647"	15	पू 75°02'49.336" उ18°37'56.972"
पी	पू 75°03'26.641" उ18°37'11.374"	16	पू 75°03'04.664" उ18°37'55.616"
क्यू	पू 75°03'25.341" उ18°36'58.838"	17	पू 75°03'05.124" उ18°37'51.064"
आर	पू 75°03'14.462" उ18°36'57.549"	18	पू 75°03'16.556" उ18°37'45.257"
		19	पू 75°03'27.381" उ18°37'44.670"
		20	पू 75°03'43.928" उ18°37'48.815"
		21	पू 75°04'01.657" उ18°37'46.002"
		22	पू 75°04'03.544" उ18°37'55.662"
		23	पू 75°04'12.318" उ18°37'48.226"
		24	पू 75°04'17.319" उ18°37'55.230"
		25	पू 75°04'22.933" उ18°37'56.076"
		26	पू 75°04'23.130" उ18°37'49.245"
		27	पू 75°04'28.355" उ18°37'46.203"
		28	पू 75°04'18.866" उ18°37'38.094"
		29	पू 75°04'23.605" उ18°37'25.805"
		30	पू 75°04'19.671" उ18°37'25.775"
		31	पू 75°04'10.993" उ18°37'04.811"
		32	पू 75°04'00.254" उ18°37'11.964"
		33	पू 75°03'45.075" उ18°37'12.385"
		34	पू 75°03'38.839" उ18°37'02.022"
		35	पू 75°03'39.994" उ18°36'58.280"
		36	पू 75°03'32.267" उ18°36'58.087"
		37	पू 75°03'29.402" उ18°36'47.884"
		38	पू 75°03'21.544" उ18°36'46.618"
		39	पू 75°03'11.545" उ18°36'49.355"

<b>पैच सं. 15 के निर्देशांक</b>			
<b>संरक्षित क्षेत्र</b>		<b>पारिस्थितिकी संवेदी जोन क्षेत्र</b>	
ए	पू 75°04'29.261" उ18°33'11.345"	1	पू 75°04'22.577" उ18°33'04.328"
बी	पू 75°04'33.430" उ18°33'33.749"	2	पू 75°04'23.540" उ18°33'23.761"
सी	पू 75°04'19.684" उ18°33'31.368"	3	पू 75°04'08.065" उ18°33'26.591"
डी	पू 75°04'21.025" उ18°33'39.014"	4	पू 75°04'12.336" उ18°33'36.671"
ई	पू 75°04'21.176" उ18°33'54.689"	5	पू 75°04'15.358" उ18°34'01.746"
एफ	पू 75°04'30.061" उ18°34'07.349"	6	पू 75°04'09.546" उ18°34'08.065"
जी	पू 75°04'28.836" उ18°34'19.665"	7	पू 75°04'12.065" उ18°34'09.290"
एच	पू 75°04'18.750" उ18°34'16.240"	8	पू 75°04'12.551" उ18°34'18.403"
आई	पू 75°04'09.474" उ18°34'33.719"	9	पू 75°04'01.457" उ18°34'17.917"
जे	पू 75°04'11.495" उ18°34'44.050"	10	पू 75°03'54.802" उ18°34'24.297"
के	पू 75°03'59.054" उ18°34'53.467"	11	पू 75°03'52.021" उ18°34'37.673"
एल	पू 75°03'48.463" उ18°35'00.085"	12	पू 75°03'58.203" उ18°34'37.586"
एम	पू 75°03'32.423" उ18°35'03.045"	13	पू 75°03'59.388" उ18°34'47.106"
एन	पू 75°03'28.213" उ18°35'02.477"	14	पू 75°03'55.597" उ18°34'46.944"
ओ	पू 75°03'23.539" उ18°35'06.996"	15	पू 75°03'56.404" उ18°34'51.237"
पी	पू 75°03'27.280" उ18°35'13.187"	16	पू 75°03'42.489" उ18°34'52.069"
क्यू	पू 75°03'19.646" उ18°35'18.889"	17	पू 75°03'29.433" उ18°34'51.032"
आर	पू 75°03'15.332" उ18°35'30.779"	18	पू 75°03'28.526" उ18°34'58.661"
एस	पू 75°03'17.049" उ18°35'35.347"	19	पू 75°03'10.400" उ18°34'59.059"
टी	पू 75°03'35.108" उ18°35'17.935"	20	पू 75°03'12.585" उ18°35'06.577"
यू	पू 75°03'43.128" उ18°35'16.523"	21	पू 75°03'09.942" उ18°35'20.088"
वी	पू 75°03'51.498" उ18°35'23.553"	22	पू 75°03'02.788" उ18°35'18.827"
डब्ल्यू	पू 75°03'54.753" उ18°35'20.764"	23	पू 75°02'53.306" उ18°35'10.315"
एक्स	पू 75°03'59.936" उ18°35'22.545"	24	पू 75°02'42.812" उ18°34'48.666"
वाई	पू 75°04'02.092" उ18°35'33.546"	25	पू 75°02'34.524" उ18°34'48.602"
जेड	पू 75°04'08.026" उ18°35'29.572"	26	पू 75°02'33.340" उ18°34'39.215"
एए	पू 75°04'16.446" उ18°35'30.708"	27	पू 75°02'22.816" उ18°34'37.794"
एबी	पू 75°04'17.857" उ18°35'46.928"	28	पू 75°02'25.297" उ18°34'43.306"
एसी	पू 75°04'11.395" उ18°35'46.879"	29	पू 75°02'13.468" उ18°34'46.698"
एडी	पू 75°04'09.646" उ18°35'54.368"	30	पू 75°02'17.753" उ18°34'54.903"
एई	पू 75°04'19.017" उ18°35'59.530"	31	पू 75°02'12.133" उ18°34'54.994"
एएफ	पू 75°04'35.668" उ18°36'07.827"	32	पू 75°02'13.592" उ18°35'05.186"



एजी	पू 75°04'45.086" उ18°36'07.228"	33	पू 75°02'02.497" उ18°35'04.833"
एएच	पू 75°04'55.964" उ18°36'17.089"	34	पू 75°02'18.234" उ18°35'21.030"
एआई	पू 75°05'13.378" उ18°36'18.023"	35	पू 75°02'18.766" उ18°35'24.518"
एजे	पू 75°05'16.680" उ18°36'26.621"	36	पू 75°02'01.481" उ18°35'25.054"
एके	पू 75°05'27.861" उ18°36'33.805"	37	पू 75°02'01.300" उ18°35'29.875"
एएल	पू 75°05'33.012" उ18°36'39.738"	38	पू 75°02'11.147" उ18°35'28.344"
एएम	पू 75°05'52.378" उ18°36'42.695"	39	पू 75°02'11.904" उ18°35'38.531"
एएन	पू 75°06'18.283" उ18°36'36.322"	40	पू 75°02'07.834" उ18°35'37.964"
एओ	पू 75°06'23.884" उ18°36'21.359"	41	पू 75°02'19.041" उ18°35'41.801"
एपी	पू 75°06'24.714" उ18°36'05.557"	42	पू 75°02'20.808" उ18°35'48.781"
एक्यू	पू 75°06'18.673" उ18°36'05.512"	43	पू 75°02'13.931" उ18°35'47.924"
एआर	पू 75°06'16.434" उ18°36'21.706"	44	पू 75°02'07.498" उ18°36'01.003"
एएस	पू 75°06'01.118" उ18°36'21.861"	45	पू 75°02'17.777" उ18°35'58.269"
एटी	पू 75°05'58.687" उ18°36'09.786"	46	पू 75°02'18.833" उ18°36'06.316"
एयू	पू 75°06'05.175" उ18°36'06.753"	47	पू 75°02'15.181" उ18°36'06.153"
एवी	पू 75°06'01.375" उ18°35'50.247"	48	पू 75°02'10.052" उ18°36'14.554"
एडब्ल्यू	पू 75°05'58.047" उ18°35'44.863"	49	पू 75°02'16.521" उ18°36'13.800"
एएक्स	पू 75°05'48.694" उ18°35'54.708"	50	पू 75°02'13.342" उ18°36'24.225"
एजेड	पू 75°05'42.504" उ18°35'55.733"	51	पू 75°02'25.023" उ18°36'21.903"
बीए	पू 75°05'27.520" उ18°36'06.875"	52	पू 75°02'28.728" उ18°36'15.770"
बीबी	पू 75°05'22.384" उ18°35'59.201"	53	पू 75°02'48.317" उ18°36'08.820"
बीसी	पू 75°05'18.037" उ18°35'41.083"	54	पू 75°02'47.936" उ18°36'20.606"
बीडी	पू 75°05'07.202" उ18°35'43.146"	55	पू 75°02'55.495" उ18°36'24.013"
बीई	पू 75°05'02.143" उ18°35'26.228"	56	पू 75°02'56.281" उ18°36'14.106"
बीएफ	पू 75°04'41.137" उ18°35'35.046"	57	पू 75°03'04.440" उ18°36'12.963"
बीजी	पू 75°04'35.492" उ18°35'21.071"	58	पू 75°03'03.361" उ18°36'07.596"
बीएच	पू 75°04'32.931" उ18°35'24.937"	59	पू 75°03'14.032" उ18°36'08.347"
बीआई	पू 75°04'27.205" उ18°35'20.875"	60	पू 75°03'25.036" उ18°36'03.072"
बीजे	पू 75°04'30.945" उ18°35'27.334"	61	पू 75°03'27.458" उ18°36'15.818"
बीके	पू 75°04'23.083" उ18°35'26.605"	62	पू 75°03'24.011" उ18°36'24.767"
बीएल	पू 75°04'23.693" उ18°35'20.849"	63	पू 75°03'31.922" उ18°36'19.603"
बीएम	पू 75°04'16.387" उ18°35'20.928"	64	पू 75°03'28.695" उ18°36'02.296"
बीएन	पू 75°04'18.037" उ18°35'08.347"	65	पू 75°03'38.983" उ18°35'58.490"
बीओ	पू 75°04'05.815" उ18°35'08.255"	66	पू 75°03'36.557" उ18°35'46.280"

बीपी	पू 75°04'00.708" उ18°34'57.365"	67	पू 75°03'32.185" उ18°35'48.257"
बीक्यू	पू 75°04'07.006" उ18°35'00.226"	68	पू 75°03'28.894" उ18°35'38.586"
बीआर	पू 75°04'10.118" उ18°34'57.570"	69	पू 75°03'35.370" उ18°35'37.028"
बीएस	पू 75°04'19.658" उ18°34'59.116"	70	पू 75°03'35.330" उ18°35'24.970"
बीटी	पू 75°04'17.217" उ18°34'48.648"	71	पू 75°03'42.073" उ18°35'25.022"
बीयू	पू 75°04'27.181" उ18°34'49.795"	72	पू 75°03'42.019" उ18°35'31.452"
बीवी	पू 75°04'33.661" उ18°34'47.700"	73	पू 75°03'50.443" उ18°35'32.185"
बीडब्ल्यू	पू 75°04'30.218" उ18°34'39.368"	74	पू 75°03'50.833" उ18°35'35.939"
बीएक्स	पू 75°04'34.701" उ18°34'40.876"	75	पू 75°03'55.472" उ18°35'35.573"
बीवाई	पू 75°04'48.887" उ18°34'41.116"	76	पू 75°03'56.145" उ18°35'39.195"
बीजेड	पू 75°04'56.860" उ18°34'45.329"	77	पू 75°04'06.115" उ18°35'39.806"
सीए	पू 75°04'56.099" उ18°34'52.423"	78	पू 75°04'03.499" उ18°35'50.236"
सीबी	पू 75°05'12.396" उ18°34'52.277"	79	पू 75°03'56.627" उ18°35'48.710"
सीसी	पू 75°05'13.433" उ18°35'02.868"	80	पू 75°03'55.547" उ18°36'00.357"
सीडी	पू 75°05'34.933" उ18°35'02.225"	81	पू 75°04'08.619" उ18°35'59.652"
सीई	पू 75°05'31.379" उ18°34'50.141"	82	पू 75°04'23.559" उ18°36'10.884"
सीएफ	पू 75°05'46.562" उ18°34'48.780"	83	पू 75°04'23.881" उ18°36'22.943"
सीजी	पू 75°05'35.156" उ18°34'34.897"	84	पू 75°04'28.371" उ18°36'23.647"
सीएच	पू 75°05'42.061" उ18°34'32.269"	85	पू 75°04'30.001" उ18°36'13.478"
सीआई	पू 75°05'37.397" उ18°34'18.570"	86	पू 75°04'35.181" उ18°36'15.660"
सीजे	पू 75°05'45.579" उ18°34'14.344"	87	पू 75°04'46.158" उ18°36'13.465"
सीके	पू 75°05'30.256" उ18°33'58.556"	88	पू 75°04'48.975" उ18°36'29.696"
सीएल	पू 75°05'42.237" उ18°33'53.554"	89	पू 75°04'58.604" उ18°36'20.659"
सीएम	पू 75°05'44.526" उ18°34'05.628"	90	पू 75°04'59.912" उ18°36'32.458"
सीएन	पू 75°05'58.287" उ18°34'06.266"	91	पू 75°05'06.974" उ18°36'27.956"
सीओ	पू 75°06'18.685" उ18°34'02.666"	92	पू 75°05'22.508" उ18°36'52.721"
सीपी	पू 75°06'31.651" उ18°33'57.402"	93	पू 75°06'02.412" उ18°36'52.749"
सीक्यू	पू 75°06'37.128" उ18°33'40.161"	94	पू 75°06'17.062" उ18°36'48.303"
सीआर	पू 75°06'37.196" उ18°33'31.721"	95	पू 75°06'16.869" उ18°36'54.732"
सीएस	पू 75°06'29.191" उ18°33'31.529"	96	पू 75°06'24.739" उ18°36'54.522"
सीटी	पू 75°06'21.209" उ18°33'28.523"	97	पू 75°06'25.577" उ18°36'37.782"
सीयू	पू 75°06'09.385" उ18°33'31.651"	98	पू 75°06'29.294" उ18°36'29.905"
सीवी	पू 75°06'09.027" उ18°33'23.744"	99	पू 75°06'37.029" उ18°36'29.024"
सीडब्ल्यू	पू 75°06'06.365" उ18°33'22.920"	100	पू 75°06'38.221" उ18°36'20.593"

सीएक्स	पू 75°06'02.963" उ18°33'26.780"	101	पू 75°06'33.161" उ18°36'20.824"
सीवाई	पू 75°05'42.836" उ18°33'31.722"	102	पू 75°06'34.218" उ18°36'11.722"
सीजेड	पू 75°05'37.549" उ18°33'25.520"	103	पू 75°06'37.876" उ18°36'11.079"
डीए	पू 75°05'23.057" उ18°33'28.494"	104	पू 75°06'36.492" उ18°35'51.108"
डीबी	पू 75°05'11.633" उ18°33'34.169"	105	पू 75°06'26.293" उ18°35'52.775"
डीसी	पू 75°05'23.858" उ18°33'50.738"	106	पू 75°06'26.129" उ18°35'55.654"
डीडी	पू 75°05'13.027" उ18°33'52.533"	107	पू 75°06'07.805" उ18°35'54.313"
डीई	पू 75°05'01.391" उ18°33'49.767"	108	पू 75°06'11.876" उ18°35'28.689"
डीएफ	पू 75°04'50.123" उ18°33'53.433"	109	पू 75°05'56.669" उ18°35'32.863"
डीजी	पू 75°04'46.892" उ18°33'36.529"	110	पू 75°05'35.553" उ18°35'38.065"
डीएच	पू 75°04'46.017" उ18°33'23.394"	111	पू 75°05'39.698" उ18°35'46.670"
डीआई	पू 75°04'43.997" उ18°33'12.795"	112	पू 75°05'27.570" उ18°35'52.206"
डीजे	पू 75°02'28.206" उ18°34'48.218"	113	पू 75°05'21.564" उ18°35'30.727"
डीके	पू 75°02'25.375" उ18°35'07.354"	114	पू 75°05'10.595" उ18°35'31.985"
डीएल	पू 75°02'21.034" उ18°35'05.579"	115	पू 75°05'09.959" उ18°35'23.942"
डीएम	पू 75°02'26.020" उ18°35'14.057"	116	पू 75°05'06.017" उ18°35'24.984"
डीएन	पू 75°02'26.344" उ18°35'25.581"	117	पू 75°05'03.439" उ18°35'13.846"
डीओ	पू 75°02'22.561" उ18°35'24.346"	118	पू 75°05'00.774" उ18°35'13.290"
डीपी	पू 75°02'22.809" उ18°35'28.233"	119	पू 75°04'58.769" उ18°35'17.964"
डीक्यू	पू 75°02'19.537" उ18°35'33.030"	120	पू 75°04'44.396" उ18°35'23.215"
डीआर	पू 75°02'33.985" उ18°35'35.687"	121	पू 75°04'45.832" उ18°35'19.341"
डीएस	पू 75°02'30.950" उ18°35'45.711"	122	पू 75°04'43.219" उ18°35'12.623"
डीटी	पू 75°02'34.868" उ18°35'47.617"	123	पू 75°04'38.547" उ18°35'16.875"
डीयू	पू 75°02'35.911" उ18°35'40.525"	124	पू 75°04'33.148" उ18°35'07.188"
डीवी	पू 75°02'43.630" उ18°35'41.522"	125	पू 75°04'30.770" उ18°35'05.965"
डीडब्ल्यू	पू 75°02'35.846" उ18°35'15.071"	126	पू 75°04'28.212" उ18°34'52.549"
डीएक्स	पू 75°02'31.774" उ18°35'14.771"	127	पू 75°04'35.524" उ18°34'51.800"
डीवाई	पू 75°02'36.721" उ18°35'11.192"	128	पू 75°04'40.859" उ18°34'52.108"
डीजेड	पू 75°02'41.929" उ18°35'10.027"	129	पू 75°04'40.059" उ18°34'47.011"
ई ए	पू 75°02'41.001" उ18°35'03.455"	130	पू 75°04'47.933" उ18°34'46.133"
ई बी	पू 75°02'33.135" उ18°35'03.395"	131	पू 75°04'45.637" उ18°34'52.010"
ई सी	पू 75°02'32.191" उ18°34'58.699"	132	पू 75°04'47.690" उ18°34'58.590"
ई डी	पू 75°02'35.152" उ18°34'57.382"	133	पू 75°04'54.153" उ18°34'58.504"
ई ई	पू 75°02'21.448" उ18°35'56.221"	134	पू 75°04'55.306" उ18°34'54.896"

ई एफ	पू 75°02'22.377" उ18°36'02.659"	135	पू 75°05'04.979" उ18°34'57.380"
ई जी	पू 75°02'22.480" उ18°36'07.081"	136	पू 75°05'05.646" उ18°35'01.671"
ई एच	पू 75°02'29.774" उ18°36'08.476"	137	पू 75°05'12.065" उ18°35'06.944"
ई आई	पू 75°02'51.175" उ18°36'03.148"	138	पू 75°05'31.982" उ18°35'10.844"
ई जे	पू 75°03'07.209" उ18°36'01.128"	139	पू 75°05'34.828" उ18°35'06.444"
ई के	पू 75°03'15.077" उ18°36'01.054"	140	पू 75°05'38.876" उ18°35'09.689"
ई एल	पू 75°03'20.300" उ18°35'58.146"	141	पू 75°05'43.902" उ18°34'56.330"
ई एम	पू 75°03'23.955" उ18°35'57.906"	142	पू 75°05'53.737" उ18°34'56.135"
पू एन	पू 75°03'25.297" उ18°35'48.673"	143	पू 75°05'52.080" उ18°34'52.639"
पू ओ	पू 75°03'15.697" उ18°35'37.414"	144	पू 75°06'05.589" उ18°34'49.792"
पू पी	पू 75°03'14.899" उ18°35'40.489"	145	पू 75°05'49.407" उ18°34'35.874"
पू क्यू	पू 75°03'08.410" उ18°35'43.587"	146	पू 75°05'56.035" उ18°34'32.708"
पू आर	पू 75°03'09.899" उ18°35'50.297"	147	पू 75°05'51.449" उ18°34'26.645"
पू एस	पू 75°02'52.531" उ18°35'52.307"	148	पू 75°05'58.223" उ18°34'22.810"
पू टी	पू 75°02'37.189" उ18°35'55.539"	149	पू 75°05'50.544" उ18°34'16.993"
		150	पू 75°05'50.866" उ18°34'11.905"
		151	पू 75°05'50.866" उ18°34'11.905"
		152	पू 75°05'57.240" उ18°34'14.162"
		153	पू 75°06'10.742" उ18°34'12.119"
		154	पू 75°06'11.943" उ18°34'19.830"
		155	पू 75°06'20.146" उ18°34'21.766"
		156	पू 75°06'19.207" उ18°34'16.267"
		157	पू 75°06'23.719" उ18°34'14.157"
		158	पू 75°06'22.206" उ18°34'10.127"
		159	पू 75°06'26.571" उ18°34'08.953"
		160	पू 75°06'26.189" उ18°34'03.993"
		161	पू 75°06'32.676" उ18°34'00.960"
		162	पू 75°06'42.791" उ18°34'00.766"
		163	पू 75°06'43.556" उ18°33'35.586"
		164	पू 75°06'47.770" उ18°33'35.617"
		165	पू 75°06'46.772" उ18°33'19.936"
		166	पू 75°06'40.866" उ18°33'20.830"
		167	पू 75°06'38.433" उ18°33'26.439"
		168	पू 75°06'22.725" उ18°33'23.376"

		169	पू 75°06'23.901" उ18°33'16.954"
		170	पू 75°06'08.739" उ18°33'16.039"
		171	पू 75°06'07.521" उ18°33'10.269"
		172	पू 75°05'49.120" उ18°33'10.401"
		173	पू 75°05'54.924" उ18°33'22.099"
		174	पू 75°05'46.058" उ18°33'24.177"
		175	पू 75°05'37.322" उ18°33'10.313"
		176	पू 75°05'39.916" उ18°33'19.442"
		177	पू 75°05'34.444" उ18°33'18.732"
		178	पू 75°05'26.997" उ18°33'19.078"
		179	पू 75°05'27.109" उ18°33'22.562"
		180	पू 75°05'16.579" उ18°33'21.948"
		181	पू 75°05'18.667" उ18°33'24.241"
		182	पू 75°05'05.432" उ18°33'28.161"
		183	पू 75°05'08.047" उ18°33'34.611"
		184	पू 75°04'53.818" उ18°33'39.729"
		185	पू 75°04'52.339" उ18°33'31.680"
		186	पू 75°04'50.858" उ18°33'23.899"
		187	पू 75°04'54.373" उ18°33'23.524"
		188	पू 75°04'53.201" उ18°33'12.396"
		189	पू 75°04'48.705" उ18°33'12.496"
		190	पू 75°04'44.004" उ18°33'03.485"
		191	पू 75°04'39.913" उ18°33'05.597"
		192	पू 75°04'31.354" उ18°33'04.461"
		193	पू 75°04'27.481" उ18°32'57.332"
		194	पू 75°04'27.709" उ18°33'03.630"

## पैच सं. 16 के निर्देशांक

संरक्षित क्षेत्र		पारिस्थितिकी संवेदी जोन क्षेत्र	
ए	पू 74°57'22.348" उ18°33'25.077"	1	पू 74°57'13.157" उ18°33'16.227"
बी	पू 74°57'18.379" उ18°33'29.064"	2	पू 74°57'14.166" उ18°33'28.963"
सी	पू 74°57'15.478" उ18°33'39.356"	3	पू 74°57'12.703" उ18°33'35.515"
डी	पू 74°57'12.347" उ18°33'43.885"	4	पू 74°57'08.345" उ18°33'35.881"
ई	पू 74°57'17.623" उ18°33'50.760"	5	पू 74°57'08.678" उ18°33'45.664"

एफ	पू 74°57'24.619" उ18°33'53.765"	6	पू 74°57'05.541" उ18°33'50.863"
जी	पू 74°57'38.533" उ18°33'52.940"	7	पू 74°57'13.833" उ18°33'50.462"
एच	पू 74°57'44.734" उ18°33'50.713"	8	पू 74°57'12.975" उ18°33'52.129"
आई	पू 74°57'41.101" उ18°33'32.866"	9	पू 74°57'12.653" उ18°33'56.681"
जे	पू 74°57'32.935" उ18°33'34.943"	10	पू 74°57'10.549" उ18°33'56.329"
के	पू 74°57'25.318" उ18°33'38.498"	11	पू 74°57'10.443" उ18°34'00.347"
एल	पू 74°57'02.932" उ18°34'15.424"	12	पू 74°57'18.084" उ18°34'01.951"
एम	पू 74°56'57.926" उ18°34'40.971"	13	पू 74°57'31.358" उ18°34'01.992"
एन	पू 74°57'00.443" उ18°34'57.872"	14	पू 74°57'33.288" उ18°34'06.160"
ओ	पू 74°57'08.244" उ18°35'20.844"	15	पू 74°57'26.105" उ18°34'08.245"
पी	पू 74°57'08.417" उ18°35'32.902"	16	पू 74°57'17.254" उ18°34'08.374"
क्यू	पू 74°57'17.126" उ18°35'33.107"	17	पू 74°57'14.676" उ18°34'06.009"
आर	पू 74°57'17.223" उ18°35'37.931"	18	पू 74°57'10.191" उ18°34'04.900"
एस	पू 74°57'30.856" उ18°35'37.372"	19	पू 74°57'08.445" उ18°34'11.651"
टी	पू 74°57'27.802" उ18°35'48.869"	20	पू 74°57'02.275" उ18°34'10.395"
यू	पू 74°57'39.619" उ18°35'47.223"	21	पू 74°56'49.126" उ18°34'12.096"
वी	पू 74°57'41.391" उ18°35'37.592"	22	पू 74°56'48.793" उ18°34'17.854"
डब्ल्यू	पू 74°57'44.493" उ18°35'36.278"	23	पू 74°56'55.949" उ18°34'18.716"
एक्स	पू 74°57'43.792" उ18°35'20.464"	24	पू 74°56'55.323" उ18°34'25.812"
वाई	पू 74°57'40.976" उ18°35'21.111"	25	पू 74°56'50.256" उ18°34'26.976"
जेड	पू 74°57'39.475" उ18°35'16.142"	26	पू 74°56'49.895" उ18°34'35.815"
एए	पू 74°57'49.875" उ18°35'15.690"	27	पू 74°56'46.541" उ18°34'33.911"
एबी	पू 74°57'51.750" उ18°34'54.539"	28	पू 74°56'48.410" उ18°34'44.644"
एसी	पू 74°57'50.442" उ18°34'43.677"	29	पू 74°56'54.004" उ18°34'47.503"
एडी	पू 74°57'33.567" उ18°34'45.549"	30	पू 74°56'58.041" उ18°35'22.770"
एई	पू 74°57'33.281" उ18°34'14.734"	31	पू 74°56'50.045" उ18°35'21.499"
एएफ	पू 74°57'25.665" उ18°34'18.155"	32	पू 74°56'34.860" उ18°35'22.848"
एजी	पू 74°56'34.240" उ18°35'29.206"	33	पू 74°56'34.343" उ18°35'25.590"
एएच	पू 74°56'33.797" उ18°35'39.384"	34	पू 74°56'20.008" उ18°35'26.141"
एआई	पू 74°56'13.700" उ18°35'40.022"	35	पू 74°56'20.343" उ18°35'35.656"
एजे	पू 74°56'07.739" उ18°35'46.671"	36	पू 74°56'05.867" उ18°35'36.206"
एके	पू 74°56'06.286" उ18°35'52.018"	37	पू 74°56'08.085" उ18°35'39.574"
एएल	पू 74°56'12.481" उ18°36'06.001"	38	पू 74°56'03.857" उ18°35'41.012"
एएम	पू 74°56'18.262" उ18°36'03.772"	39	पू 74°55'55.424" उ18°35'41.344"

एएन	पू 74°56'18.996" उ18°36'00.295"	40	पू 74°55'50.044" उ18°35'45.855"
एओ	पू 74°56'25.306" उ18°36'01.686"	41	पू 74°55'48.821" उ18°35'56.696"
एपी	पू 74°56'33.895" उ18°35'59.614"	42	पू 74°56'02.857" उ18°35'58.286"
एक्यू	पू 74°56'35.226" उ18°35'52.256"	43	पू 74°56'00.856" उ18°36'02.020"
एआर	पू 74°56'57.694" उ18°35'53.512"	44	पू 74°56'07.718" उ18°36'04.488"
एएस	पू 74°56'59.611" उ18°35'59.021"	45	पू 74°55'58.494" उ18°36'14.460"
एटी	पू 74°57'08.472" उ18°35'58.022"	46	पू 74°56'03.683" उ18°36'15.574"
एयू	पू 74°57'08.589" उ18°35'45.028"	47	पू 74°56'07.232" उ18°36'11.585"
एवी	पू 74°56'58.217" उ18°35'42.263"	48	पू 74°56'14.254" उ18°36'11.911"
एडब्ल्यू	पू 74°56'58.751" उ18°35'29.809"	49	पू 74°56'14.141" उ18°36'08.828"
एएक्स	पू 74°56'44.124" उ18°35'31.565"	50	पू 74°56'23.105" उ18°36'11.984"
एजेड	पू 74°57'57.701" उ18°35'20.376"	51	पू 74°56'23.578" उ18°36'06.227"
बीए	पू 74°58'08.101" उ18°35'51.540"	52	पू 74°56'27.238" उ18°36'05.453"
बीबी	पू 74°57'45.187" उ18°36'08.770"	53	पू 74°56'29.835" उ18°36'13.513"
बीसी	पू 74°57'45.682" उ18°36'16.276"	54	पू 74°56'46.676" उ18°36'15.661"
बीडी	पू 74°57'59.728" उ18°36'16.658"	55	पू 74°56'43.922" उ18°36'09.476"
बी ई	पू 74°58'11.558" उ18°36'13.539"	56	पू 74°57'09.270" उ18°36'02.985"
बीएफ	पू 74°58'20.255" उ18°36'15.216"	57	पू 74°57'16.291" उ18°36'03.444"
बीजी	पू 74°58'22.850" उ18°36'07.735"	58	पू 74°57'17.326" उ18°35'57.692"
बीएच	पू 74°58'31.971" उ18°36'09.014"	59	पू 74°57'30.389" उ18°35'58.066"
बीआई	पू 74°58'29.828" उ18°36'13.016"	60	पू 74°57'33.150" उ18°36'03.582"
बीजे	पू 74°58'36.266" उ18°36'15.881"	61	पू 74°57'34.087" उ18°36'08.814"
बीके	पू 74°58'36.316" उ18°36'26.063"	62	पू 74°57'28.761" उ18°36'07.297"
बीएल	पू 74°58'49.347" उ18°36'30.187"	63	पू 74°57'27.793" उ18°36'21.222"
बीएम	पू 74°59'03.898" उ18°36'21.194"	64	पू 74°57'37.954" उ18°36'16.213"
बीएन	पू 74°59'08.053" उ18°36'12.117"	65	पू 74°57'39.699" उ18°36'25.337"
बीओ	पू 74°58'24.952" उ18°35'52.480"	66	पू 74°58'00.651" उ18°36'23.498"
बीपी	पू 74°58'10.154" उ18°35'10.295"	67	पू 74°58'23.263" उ18°36'24.484"
बीक्यू	पू 74°58'04.434" उ18°35'21.502"	68	पू 74°58'28.330" उ18°36'15.616"
		69	पू 74°58'26.449" उ18°36'29.668"
		70	पू 74°58'46.374" उ18°36'32.775"
		71	पू 74°58'40.414" उ18°36'39.359"
		72	पू 74°58'57.950" उ18°36'42.447"
		73	पू 74°59'00.496" उ18°36'40.592"

		74	पू 74° 59' 00.875" उ 18° 36' 29.476"
		75	पू 74° 59' 10.008" उ 18° 36' 29.415"
		76	पू 74° 59' 14.144" उ 18° 36' 22.481"
		77	पू 74° 59' 15.332" उ 18° 36' 15.123"
		78	पू 74° 59' 11.415" उ 18° 36' 13.216"
		79	पू 74° 59' 25.355" उ 18° 35' 53.768"
		80	पू 74° 59' 38.510" उ 18° 35' 27.615"
		81	पू 74° 59' 52.244" उ 18° 35' 31.476"
		82	75° 00' 04.631" उ 18° 34' 56.474"
		83	पू 74° 59' 57.390" उ 18° 34' 49.183"
		84	पू 74° 59' 43.635" उ 18° 34' 47.734"
		85	पू 74° 59' 41.872" उ 18° 34' 56.562"
		86	पू 74° 59' 25.336" उ 18° 34' 51.875"
		87	पू 74° 59' 29.635" उ 18° 34' 42.264"
		88	पू 74° 59' 20.127" उ 18° 34' 37.097"
		89	पू 74° 59' 27.488" उ 18° 34' 30.726"
		90	पू 74° 59' 26.985" उ 18° 34' 24.023"
		91	पू 74° 59' 15.719" उ 18° 34' 27.149"
		92	पू 74° 59' 07.881" उ 18° 34' 23.871"
		93	पू 74° 59' 06.658" उ 18° 34' 35.114"
		94	पू 74° 58' 51.228" उ 18° 34' 32.579"
		95	पू 74° 58' 29.317" उ 18° 34' 32.135"
		96	पू 74° 58' 15.544" उ 18° 34' 32.828"
		97	पू 74° 58' 05.668" उ 18° 34' 37.571"
		98	पू 74° 58' 04.861" उ 18° 34' 33.545"
		99	पू 74° 57' 46.557" उ 18° 34' 38.220"
		100	पू 74° 57' 44.343" उ 18° 34' 18.776"
		101	पू 74° 57' 48.997" उ 18° 34' 16.671"
		102	पू 74° 57' 48.769" उ 18° 34' 10.774"
		103	पू 74° 57' 54.493" उ 18° 34' 14.706"
		104	पू 74° 57' 49.790" उ 18° 33' 50.821"
		105	पू 74° 57' 59.636" उ 18° 33' 49.294"
		106	पू 74° 58' 04.586" उ 18° 33' 45.583"
		107	पू 74° 58' 00.430" उ 18° 33' 38.985"



		108	पू 74°57'54.811" उ18°33'39.073"
		109	पू 74°57'53.237" उ18°33'26.601"
		110	पू 74°57'40.292" उ18°33'29.041"
		111	पू 74°57'39.392" उ18°33'19.790"
		112	पू 74°57'34.886" उ18°33'20.959"
		113	पू 74°57'33.958" उ18°33'14.789"
		114	पू 74°57'28.871" उ18°33'18.231"
		115	पू 74°57'28.369" उ18°33'11.529"

**पैच सं. 17 के निर्देशांक**

संरक्षित क्षेत्र		पारिस्थितिकी संवेदी जोन क्षेत्र	
ए	पू 75°10'15.455" उ18°33'07.433"	1	पू 75°10'20.877" उ18°32'56.419"
बी	पू 75°10'18.700" उ18°33'23.666"	2	पू 75°10'14.105" उ18°33'00.257"
सी	पू 75°10'15.354" उ18°33'20.427"	3	पू 75°10'11.294" उ18°33'00.505"
डी	पू 75°10'17.828" उ18°33'27.545"	4	पू 75°10'06.079" उ18°33'02.880"
ई	पू 75°10'21.777" उ18°33'25.429"	5	पू 75°10'08.831" उ18°33'10.267"
एफ	पू 75°10'22.512" उ18°33'21.148"	6	पू 75°10'07.135" उ18°33'11.595"
जी	पू 75°10'32.199" उ18°33'21.751"	7	पू 75°10'00.584" उ18°33'05.118"
एच	पू 75°10'45.520" उ18°33'24.792"	8	पू 75°10'04.675" उ18°33'20.955"
आई	पू 75°10'47.026" उ18°33'29.893"	9	पू 75°10'08.599" उ18°33'40.274"
जे	पू 75°10'53.214" उ18°33'28.864"	10	पू 75°10'29.726" उ18°33'32.920"
के	पू 75°10'56.807" उ18°33'18.306"	11	पू 75°10'38.103" उ18°33'39.543"
एल	पू 75°10'51.777" उ18°33'14.788"	12	पू 75°10'49.229" उ18°33'35.736"
एम	पू 75°10'44.493" उ18°33'12.192"	13	पू 75°10'53.251" उ18°33'42.462"
एन	पू 75°10'36.645" उ18°33'09.859"	14	पू 75°10'58.601" उ18°33'40.758"
ओ	पू 75°10'30.624" उ18°33'07.406"	15	पू 75°11'05.148" उ18°33'48.037"
पी	पू 75°10'23.622" उ18°33'04.677"	16	पू 75°10'59.778" उ18°33'52.153"
क्यू	पू 75°10'23.739" उ18°33'07.760"	17	पू 75°11'04.364" उ18°33'58.749"
आर	पू 75°10'24.864" उ18°33'07.566"	18	पू 75°11'00.529" उ18°34'04.215"
एस	पू 75°10'25.057" उ18°33'09.912"	19	पू 75°11'07.645" उ18°34'10.561"
टी	पू 75°10'20.699" उ18°33'10.351"	20	पू 75°11'15.402" उ18°34'06.462"
		21	पू 75°11'22.375" उ18°33'54.587"
		22	पू 75°11'25.265" उ18°33'44.024"
		23	पू 75°11'29.976" उ18°33'34.143"

		24	पू 75° 11' 38.596" उ 18° 33' 27.236"
		25	पू 75° 11' 29.767" उ 18° 33' 24.630"
		26	पू 75° 11' 24.307" उ 18° 33' 22.315"
		27	पू 75° 11' 22.739" उ 18° 33' 25.251"
		28	पू 75° 11' 17.690" उ 18° 33' 24.279"
		29	पू 75° 11' 16.641" उ 18° 33' 32.845"
		30	पू 75° 11' 01.732" उ 18° 33' 35.421"
		31	पू 75° 11' 01.638" उ 18° 33' 29.392"
		32	पू 75° 11' 05.226" उ 18° 33' 19.369"
		33	पू 75° 11' 13.602" उ 18° 33' 07.772"
		34	पू 75° 11' 00.253" उ 18° 33' 08.483"
		35	पू 75° 10' 57.978" उ 18° 33' 12.085"
		36	पू 75° 10' 46.214" उ 18° 33' 07.582"
		37	पू 75° 10' 34.451" उ 18° 33' 02.945"

**पैच सं. 18 के निर्देशांक**

संरक्षित क्षेत्र		पारिस्थितिकी संवेदी जोन क्षेत्र	
ए	पू 75° 08' 07.123" उ 18° 31' 32.810"	1	पू 75° 07' 57.753" उ 18° 31' 27.786"
बी	पू 75° 08' 06.078" उ 18° 31' 40.573"	2	पू 75° 07' 57.150" उ 18° 31' 50.690"
सी	पू 75° 08' 14.496" उ 18° 31' 41.705"	3	पू 75° 08' 04.178" उ 18° 31' 49.937"
डी	पू 75° 08' 17.191" उ 18° 31' 56.059"	4	पू 75° 08' 02.692" उ 18° 32' 00.242"
ई	पू 75° 08' 32.232" उ 18° 31' 54.292"	5	पू 75° 08' 32.600" उ 18° 32' 01.127"
एफ	पू 75° 08' 33.898" उ 18° 31' 56.715"	6	पू 75° 08' 33.071" उ 18° 32' 03.675"
जी	पू 75° 08' 39.542" उ 18° 31' 53.406"	7	पू 75° 08' 46.190" उ 18° 32' 05.310"
एच	पू 75° 08' 47.506" उ 18° 31' 58.688"	8	पू 75° 08' 47.012" उ 18° 32' 07.861"
आई	पू 75° 08' 51.427" उ 18° 32' 00.190"	9	पू 75° 08' 55.935" उ 18° 32' 07.255"
जे	पू 75° 08' 55.092" उ 18° 31' 58.474"	10	पू 75° 08' 56.104" उ 18° 32' 03.639"
के	पू 75° 09' 00.713" उ 18° 31' 57.979"	11	पू 75° 09' 05.664" उ 18° 32' 11.411"
एल	पू 75° 08' 59.837" उ 18° 31' 44.308"	12	पू 75° 09' 06.327" उ 18° 31' 58.421"
एम	पू 75° 08' 57.572" उ 18° 31' 28.751"	13	पू 75° 09' 24.437" उ 18° 31' 59.353"
एन	पू 75° 09' 02.355" उ 18° 31' 27.714"	14	पू 75° 09' 12.235" उ 18° 31' 39.305"
ओ	पू 75° 08' 58.358" उ 18° 31' 18.040"	15	पू 75° 09' 17.446" उ 18° 31' 37.467"
पी	पू 75° 08' 40.369" उ 18° 31' 19.787"	16	पू 75° 09' 04.938" उ 18° 31' 20.632"
क्यू	पू 75° 08' 24.877" उ 18° 31' 25.302"		

पैच सं. 19 के निर्देशांक			
संरक्षित क्षेत्र		पारिस्थितिकी संवेदी जोन क्षेत्र	
ए	पू 75° 12' 44.542" उ 18° 31' 25.377"	1	पू 75° 12' 47.224" उ 18° 32' 01.164"
बी	पू 75° 13' 00.570" उ 18° 31' 22.940"	2	पू 75° 12' 55.915" उ 18° 32' 03.367"
सी	पू 75° 13' 03.554" उ 18° 31' 37.161"	3	पू 75° 12' 55.350" उ 18° 31' 45.009"
डी	पू 75° 13' 05.065" उ 18° 31' 22.837"	4	पू 75° 12' 59.118" उ 18° 31' 48.116"
ई	पू 75° 13' 16.165" उ 18° 31' 21.974"	5	पू 75° 13' 08.380" उ 18° 31' 49.117"
एफ	पू 75° 13' 15.102" उ 18° 31' 13.929"	6	पू 75° 13' 07.852" उ 18° 31' 44.558"
जी	पू 75° 13' 28.325" उ 18° 31' 10.937"	7	पू 75° 13' 14.563" उ 18° 31' 48.623"
एच	पू 75° 13' 44.705" उ 18° 31' 17.746"	8	पू 75° 13' 16.853" उ 18° 31' 42.878"
आई	पू 75° 13' 44.362" उ 18° 31' 07.160"	9	पू 75° 13' 23.583" उ 18° 31' 44.397"
जे	पू 75° 13' 48.084" उ 18° 30' 57.539"	10	पू 75° 13' 19.189" उ 18° 31' 30.836"
के	पू 75° 13' 21.927" उ 18° 30' 43.565"	11	पू 75° 13' 34.517" उ 18° 31' 28.127"
एल	पू 75° 13' 22.513" उ 18° 30' 59.243"	12	पू 75° 13' 47.849" उ 18° 31' 29.422"
एम	पू 75° 13' 12.811" उ 18° 31' 00.919"	13	पू 75° 13' 48.376" उ 18° 31' 34.114"
एन	पू 75° 13' 10.806" उ 18° 30' 47.241"	14	पू 75° 14' 00.577" उ 18° 31' 36.473"
ओ	पू 75° 13' 18.006" उ 18° 30' 42.065"	15	पू 75° 14' 02.725" उ 18° 31' 30.727"
पी	पू 75° 13' 18.061" उ 18° 30' 34.697"	16	पू 75° 13' 50.544" उ 18° 31' 25.823"
क्यू	पू 75° 13' 41.482" उ 18° 30' 38.740"	17	पू 75° 14' 00.678" उ 18° 31' 03.518"
आर	पू 75° 13' 42.221" उ 18° 30' 33.788"	18	पू 75° 14' 00.926" उ 18° 30' 48.918"
एस	पू 75° 13' 52.607" उ 18° 30' 34.527"	19	पू 75° 13' 54.894" उ 18° 30' 48.073"
टी	पू 75° 13' 52.360" उ 18° 30' 29.837"	20	पू 75° 13' 56.814" उ 18° 30' 44.737"
यू	पू 75° 13' 45.076" उ 18° 30' 27.511"	21	पू 75° 14' 07.551" उ 18° 30' 45.546"
वी	पू 75° 13' 22.330" उ 18° 30' 27.090"	22	पू 75° 14' 08.460" उ 18° 30' 36.509"
डब्ल्यू	पू 75° 12' 59.309" उ 18° 30' 25.996"	23	पू 75° 14' 21.566" उ 18° 30' 39.678"
एक्स	पू 75° 13' 00.179" उ 18° 30' 22.385"	24	पू 75° 14' 22.733" उ 18° 30' 33.791"
वाई	पू 75° 13' 15.938" उ 18° 30' 18.071"	25	पू 75° 14' 05.609" उ 18° 30' 32.672"
जेड	पू 75° 13' 31.243" उ 18° 30' 18.174"	26	पू 75° 14' 05.591" उ 18° 30' 35.150"
एए	पू 75° 13' 30.055" उ 18° 30' 07.850"	27	पू 75° 14' 02.146" उ 18° 30' 35.864"
एबी	पू 75° 13' 12.616" उ 18° 30' 11.618"	28	पू 75° 14' 02.483" उ 18° 30' 18.585"
एसी	पू 75° 13' 12.789" उ 18° 29' 48.309"	29	पू 75° 13' 50.905" उ 18° 30' 17.770"
एडी	पू 75° 13' 17.328" उ 18° 29' 42.177"	30	पू 75° 13' 43.748" उ 18° 30' 17.186"
ए ई	पू 75° 13' 14.518" उ 18° 29' 42.426"	31	पू 75° 13' 42.838" उ 18° 30' 07.267"
एएफ	पू 75° 13' 16.526" उ 18° 29' 36.679"	32	पू 75° 13' 39.890" उ 18° 30' 07.113"

एजी	पू 75° 13' 14.034" उ१8° 29' 31.973"	33	पू 75° 13' 37.993" उ१8° 29' 57.856"
एएच	पू 75° 13' 05.029" उ१8° 29' 34.457"	34	पू 75° 13' 25.766" उ१8° 29' 59.248"
एआई	पू 75° 12' 47.605" उ१8° 29' 36.215"	35	पू 75° 13' 24.991" उ१8° 29' 50.133"
एजे	पू 75° 12' 32.693" उ१8° 29' 39.998"	36	पू 75° 13' 32.865" उ१8° 29' 48.712"
एके	पू 75° 12' 31.892" उ१8° 29' 34.500"	37	पू 75° 13' 32.337" उ१8° 29' 44.154"
एएल	पू 75° 12' 17.864" उ१8° 29' 51.418"	38	पू 75° 13' 41.478" उ१8° 29' 42.206"
एएम	पू 75° 12' 10.059" उ१8° 29' 43.728"	39	पू 75° 13' 40.711" उ१8° 29' 32.019"
एएन	पू 75° 12' 00.469" उ१8° 29' 49.289"	40	पू 75° 13' 31.851" उ१8° 29' 33.969"
एओ	पू 75° 12' 09.657" उ१8° 29' 59.802"	41	पू 75° 13' 31.184" उ१8° 29' 29.142"
एपी	पू 75° 12' 06.923" उ१8° 30' 08.491"	42	पू 75° 13' 24.433" उ१8° 29' 30.704"
एक्यू	पू 75° 11' 55.667" उ१8° 30' 11.495"	43	पू 75° 13' 21.869" उ१8° 29' 16.754"
एआर	पू 75° 11' 42.848" उ१8° 30' 16.899"	44	पू 75° 13' 16.262" उ१8° 29' 15.510"
एएस	पू 75° 11' 42.811" उ१8° 30' 21.856"	45	पू 75° 12' 58.656" उ१8° 29' 22.893"
एटी	पू 75° 12' 01.376" उ१8° 30' 17.964"	46	पू 75° 12' 55.984" उ१8° 29' 04.655"
एयू	पू 75° 12' 14.830" उ१8° 30' 21.406"	47	पू 75° 12' 49.984" उ१8° 28' 40.902"
एवी	पू 75° 12' 13.380" उ१8° 30' 27.424"	48	पू 75° 12' 46.875" उ१8° 28' 43.561"
एडब्ल्यू	पू 75° 12' 18.111" उ१8° 30' 33.217"	49	पू 75° 12' 50.138" उ१8° 28' 57.783"
एएक्स	पू 75° 12' 24.992" उ१8° 30' 33.264"	50	पू 75° 12' 41.292" उ१8° 28' 57.991"
एजेड	पू 75° 12' 23.471" उ१8° 30' 48.794"	51	पू 75° 12' 36.566" उ१8° 28' 51.529"
बीए	पू 75° 12' 27.681" उ१8° 30' 49.091"	52	पू 75° 12' 36.762" उ१8° 28' 44.162"
बीबी	पू 75° 12' 28.029" उ१8° 30' 58.873"	53	पू 75° 12' 24.260" उ१8° 28' 45.014"
बीसी	पू 75° 12' 30.269" उ१8° 30' 59.826"	54	पू 75° 12' 26.177" उ१8° 28' 51.458"
बीडी	पू 75° 12' 29.537" उ१8° 31' 03.840"	55	पू 75° 12' 20.275" उ१8° 28' 52.221"
बी ई	पू 75° 12' 42.276" उ१8° 31' 09.152"	56	पू 75° 12' 13.043" उ१8° 28' 24.306"
बीएफ	पू 75° 12' 02.299" उ१8° 29' 36.415"	57	पू 75° 11' 50.331" उ१8° 28' 57.240"
बीजी	पू 75° 12' 25.442" उ१8° 29' 24.841"	58	पू 75° 11' 47.096" उ१8° 28' 58.022"
बीएच	पू 75° 12' 30.016" उ१8° 29' 29.761"	59	पू 75° 11' 45.350" उ१8° 29' 24.669"
बीआई	पू 75° 12' 49.186" उ१8° 29' 18.404"	60	पू 75° 11' 38.183" उ१8° 29' 25.424"
बीजे	पू 75° 12' 45.423" उ१8° 29' 07.746"	61	पू 75° 11' 43.731" उ१8° 29' 34.438"
बीके	पू 75° 12' 40.940" उ१8° 29' 07.837"	62	पू 75° 11' 54.471" उ१8° 29' 44.023"
बीएल	पू 75° 12' 41.917" उ१8° 29' 14.199"	63	पू 75° 11' 32.113" उ१8° 30' 06.777"
बीएम	पू 75° 12' 37.433" उ१8° 29' 14.291"	64	पू 75° 11' 14.494" उ१8° 30' 15.497"
बीएन	पू 75° 12' 33.005" उ१8° 29' 06.928"	65	पू 75° 11' 28.684" उ१8° 30' 14.524"
बीओ	पू 75° 12' 12.385" उ१8° 29' 06.787"	66	पू 75° 11' 25.381" उ१8° 30' 24.147"

बीपी	पू 75°12'10.543" उ18°28'56.264"	67	पू 75°11'31.563" उ18°30'23.654"
बीक्यू	पू 75°12'03.599" उ18°28'59.883"	68	पू 75°11'28.381" उ18°30'35.823"
बीआर	पू 75°12'03.445" उ18°29'03.303"	69	पू 75°11'50.703" उ18°30'36.646"
बीएस	पू 75°11'56.882" उ18°29'24.279"	70	पू 75°11'51.365" उ18°30'41.876"
		71	पू 75°11'56.237" उ18°30'47.536"
		72	पू 75°11'54.262" उ18°30'30.240"
		73	पू 75°12'02.679" उ18°30'31.370"
		74	पू 75°12'01.351" उ18°30'39.801"
		पू75	पू 75°12'10.177" उ18°30'42.541"
		76	पू 75°12'07.714" उ18°30'52.571"
		77	पू 75°12'14.877" उ18°30'52.487"
		78	पू 75°12'14.893" उ18°31'08.965"
		79	पू 75°12'36.857" उ18°31'20.234"
		80	पू 75°12'36.838" उ18°31'41.534"
		81	पू 75°12'45.520" उ18°31'44.809"

## पैच सं. 20 के निर्देशांक

संरक्षित क्षेत्र		पारिस्थितिकी संवेदी जोन क्षेत्र	
ए	पू 74°42'21.192" उ18°40'06.204"	1	पू 74°42'13.302" उ18°40'12.728"
बी	पू 74°42'46.501" उ18°40'01.432"	2	पू 74°42'21.671" उ18°40'09.386"
सी	पू 74°42'46.317" उ18°39'54.465"	3	पू 74°42'23.498" उ18°40'18.691"
डी	पू 74°42'47.139" उ18°39'49.462"	4	पू 74°42'53.147" उ18°40'03.573"
ई	पू 74°42'50.862" उ18°39'49.008"	5	पू 74°42'53.281" उ18°39'50.619"
एफ	पू 74°42'47.239" उ18°39'39.808"	6	पू 74°42'56.562" उ18°39'43.318"
जी	पू 74°42'26.553" उ18°39'43.890"	7	पू 74°42'58.861" उ18°39'38.023"
एच	पू 74°42'24.924" उ18°39'27.987"	8	पू 74°42'54.547" उ18°39'33.644"
आई	पू 74°42'15.279" उ18°39'30.706"	9	पू 74°42'51.699" उ18°39'36.245"
जे	पू 74°42'15.672" उ18°39'54.541"	10	पू 74°42'50.249" उ18°39'33.909"
के	पू 74°42'19.909" उ18°39'53.970"	11	पू 74°42'55.992" उ18°39'30.358"
एल	पू 74°41'54.455" उ18°39'35.763"	12	पू 74°42'55.104" उ18°39'29.372"
एम	पू 74°41'58.182" उ18°39'34.943"	13	पू 74°42'45.435" उ18°39'34.474"
एन	पू 74°41'59.529" उ18°39'16.502"	14	पू 74°42'42.535" उ18°39'29.803"
ओ	पू 74°42'09.031" उ18°39'15.126"	15	पू 74°42'33.143" उ18°39'32.831"
पी	पू 74°42'07.586" उ18°39'06.191"	16	पू 74°42'31.802" उ18°39'26.219"

क्यू	पू 74°42'08.154" उ18°39'00.941"	17	पू 74°42'33.413" उ18°39'25.378"
आर	पू 74°42'02.828" उ18°38'55.268"	18	पू 74°42'29.411" उ18°39'15.747"
एस	पू 74°42'03.372" उ18°38'52.341"	19	पू 74°42'34.360" उ18°39'14.510"
टी	पू 74°42'14.400" उ18°38'52.079"	20	पू 74°42'40.552" उ18°39'10.841"
यू	पू 74°42'15.874" उ18°38'58.325"	21	पू 74°42'38.433" उ18°39'05.016"
वी	पू 74°42'15.430" उ18°39'03.943"	22	पू 74°42'47.650" उ18°39'00.215"
डब्ल्यू	पू 74°42'22.080" उ18°39'05.595"	23	पू 74°42'48.014" उ18°38'56.063"
एक्स	पू 74°42'30.160" उ18°39'05.305"	24	पू 74°42'45.604" उ18°38'53.474"
वाई	पू 74°42'28.865" उ18°38'54.293"	25	पू 74°42'41.604" उ18°38'37.426"
जेड	पू 74°42'25.568" उ18°38'38.497"	26	पू 74°42'41.403" उ18°38'35.194"
एए	पू 74°42'31.625" उ18°38'35.499"	27	पू 74°42'35.122" उ18°38'35.134"
एबी	पू 74°42'30.806" उ18°38'27.914"	28	पू 74°42'34.892" उ18°38'26.394"
एसी	पू 74°42'22.694" उ18°38'31.259"	29	पू 74°42'41.454" उ18°38'24.195"
एडी	पू 74°42'01.492" उ18°38'35.946"	30	पू 74°42'41.504" उ18°38'19.368"
ए ई	पू 74°41'50.876" उ18°38'33.523"	31	पू 74°42'40.420" उ18°38'18.747"
एएफ	पू 74°41'32.665" उ18°38'34.083"	32	पू 74°42'30.142" उ18°38'20.911"
एजी	पू 74°41'34.938" उ18°38'37.404"	33	पू 74°42'29.931" उ18°38'16.570"
एएच	पू 74°41'51.018" उ18°38'44.401"	34	पू 74°42'20.865" उ18°38'19.234"
एआई	पू 74°41'49.510" उ18°38'53.797"	35	पू 74°42'21.344" उ18°38'22.416"
एजे	पू 74°41'49.924" उ18°39'03.212"	36	पू 74°42'10.935" उ18°38'24.762"
एके	पू 74°41'40.407" उ18°39'06.054"	37	पू 74°41'57.605" उ18°38'24.513"
एएल	पू 74°41'40.014" उ18°39'19.005"	38	पू 74°41'57.070" उ18°38'14.364"
एएम	पू 74°41'48.958" उ18°39'22.023"	39	पू 74°41'53.998" उ18°38'13.907"
		40	पू 74°41'53.984" उ18°38'15.221"
		41	पू 74°41'46.530" उ18°38'17.014"
		42	पू 74°41'48.100" उ18°38'26.194"
		43	पू 74°41'39.377" उ18°38'26.722"
		44	पू 74°41'38.777" उ18°38'22.806"
		45	पू 74°41'29.934" उ18°38'22.477"
		46	पू 74°41'29.611" उ18°38'28.829"
		47	पू 74°41'26.154" उ18°38'28.429"
		48	पू 74°41'25.981" उ18°38'32.705"
		49	पू 74°41'20.735" उ18°38'31.677"
		50	पू 74°41'26.196" उ18°38'36.618"

		51	पू 74°41'28.077" उ 18°38'40.669"
		52	पू 74°41'29.861" उ 18°38'41.664"
		53	पू 74°41'34.981" उ 18°38'42.446"
		54	पू 74°41'35.321" उ 18°38'46.727"
		55	पू 74°41'43.639" उ 18°38'48.150"
		56	पू 74°41'43.324" उ 18°38'53.769"
		57	पू 74°41'40.248" उ 18°38'53.679"
		58	पू 74°41'40.091" उ 18°38'56.427"
		59	पू 74°41'31.954" उ 18°38'56.044"
		60	पू 74°41'31.278" उ 18°39'05.387"
		61	पू 74°41'36.087" उ 18°39'05.371"
		62	पू 74°41'32.214" उ 18°39'20.061"
		63	पू 74°41'34.782" उ 18°39'19.719"
		64	पू 74°41'35.245" उ 18°39'24.490"
		65	पू 74°41'40.620" उ 18°39'25.396"
		66	पू 74°41'41.032" उ 18°39'35.055"
		67	पू 74°41'46.673" उ 18°39'35.109"
		68	पू 74°41'47.661" उ 18°39'38.662"
		69	पू 74°41'46.214" उ 18°39'42.193"
		70	पू 74°41'46.431" उ 18°39'45.984"
		71	पू 74°41'54.006" उ 18°39'44.956"
		72	पू 74°41'54.487" उ 18°39'48.016"
		73	पू 74°42'10.928" उ 18°39'45.239"

**पैच सं. 21 के निर्देशांक**

संरक्षित क्षेत्र		पारिस्थितिकी संवेदी जोन क्षेत्र	
ए	पू 74°44'07.991" उ 18°37'52.865"	1	पू 74°43'26.212" उ 18°38'16.489"
बी	पू 74°44'11.102" उ 18°37'55.766"	2	पू 74°43'50.872" उ 18°38'12.076"
सी	पू 74°44'30.133" उ 18°38'02.665"	3	पू 74°44'02.664" उ 18°38'12.308"
डी	पू 74°44'38.994" उ 18°38'07.391"	4	पू 74°44'05.927" उ 18°38'06.595"
ई	पू 74°44'37.301" उ 18°37'57.415"	5	पू 74°44'26.372" उ 18°38'13.140"
एफ	पू 74°44'21.689" उ 18°37'54.765"	6	पू 74°44'38.533" उ 18°38'14.964"
जी	पू 74°44'22.656" उ 18°37'47.930"	7	पू 74°44'38.882" उ 18°38'12.095"
एच	पू 74°44'13.450" उ 18°37'45.583"	8	पू 74°44'45.990" उ 18°38'12.833"

आई	पू 74° 44' 13.752" उ 18° 37' 47.419"	9	पू 74° 44' 46.288" उ 18° 38' 08.742"
जे	पू 74° 44' 07.334" उ 18° 37' 48.215"	10	पू 74° 44' 51.676" उ 18° 38' 08.364"
		11	पू 74° 44' 47.688" उ 18° 37' 50.912"
		12	पू 74° 44' 36.264" उ 18° 37' 52.272"
		13	पू 74° 44' 35.584" उ 18° 37' 43.589"
		14	पू 74° 44' 23.287" उ 18° 37' 42.619"
		15	पू 74° 44' 24.011" उ 18° 37' 40.732"
		16	पू 74° 44' 13.638" उ 18° 37' 39.719"
		17	पू 74° 44' 13.943" उ 18° 37' 41.249"
		18	पू 74° 44' 06.382" उ 18° 37' 40.995"
		19	पू 74° 44' 05.979" उ 18° 37' 42.764"
		20	पू 74° 44' 07.112" उ 18° 37' 44.791"
		21	पू 74° 44' 04.073" उ 18° 37' 47.390"
		22	पू 74° 44' 04.658" उ 18° 37' 52.895"
		23	पू 74° 44' 01.183" उ 18° 37' 47.974"
		24	पू 74° 43' 46.031" उ 18° 37' 44.105"
		25	पू 74° 43' 37.859" उ 18° 37' 41.034"
		26	पू 74° 43' 28.965" उ 18° 37' 39.485"
		27	पू 74° 43' 33.357" उ 18° 37' 42.459"
		28	पू 74° 43' 33.472" उ 18° 37' 49.976"
		29	पू 74° 43' 21.887" उ 18° 37' 48.340"
		30	पू 74° 43' 26.723" उ 18° 37' 39.341"
		31	पू 74° 43' 14.969" उ 18° 37' 35.565"
		32	पू 74° 43' 09.263" उ 18° 37' 41.866"
		33	पू 74° 43' 16.593" उ 18° 37' 52.079"
		34	पू 74° 43' 19.051" उ 18° 37' 49.902"

**पैच सं. 22 के निर्देशांक**

संरक्षित क्षेत्र		पारिस्थितिकी संवेदी जोन क्षेत्र	
ए	पू 74° 43' 52.560" उ 18° 40' 33.430"	1	पू 74° 43' 39.170" उ 18° 40' 38.683"
बी	पू 74° 43' 59.535" उ 18° 40' 40.950"	2	पू 74° 43' 46.755" उ 18° 40' 36.798"
सी	पू 74° 44' 09.495" उ 18° 40' 45.076"	3	पू 74° 43' 47.329" उ 18° 40' 43.281"
डी	पू 74° 44' 59.571" उ 18° 40' 38.575"	4	पू 74° 43' 57.969" उ 18° 40' 43.625"
ई	पू 74° 45' 00.874" उ 18° 40' 36.509"	5	पू 74° 43' 58.530" उ 18° 40' 51.451"



एफ	पू 74°45'10.753" उ 18°40'35.989"	6	पू 74°44'13.097" उ 18°40'56.476"
जी	पू 74°45'14.274" उ 18°40'42.866"	7	पू 74°44'14.703" उ 18°40'49.891"
एच	पू 74°45'43.163" उ 18°40'39.221"	8	पू 74°44'21.466" उ 18°40'53.131"
आई	पू 74°46'14.646" उ 18°40'32.543"	9	पू 74°44'25.701" उ 18°40'52.804"
जे	पू 74°46'08.546" उ 18°40'14.400"	10	पू 74°44'25.486" उ 18°40'48.769"
के	पू 74°45'39.518" उ 18°40'19.267"	11	पू 74°44'31.135" उ 18°40'48.088"
एल	पू 74°45'16.287" उ 18°40'21.375"	12	पू 74°44'31.991" उ 18°40'52.129"
एम	पू 74°44'54.612" उ 18°40'21.908"	13	पू 74°44'43.172" उ 18°40'49.789"
एन	पू 74°44'50.260" उ 18°40'21.135"	14	पू 74°44'42.817" उ 18°40'46.791"
ओ	पू 74°44'37.660" उ 18°40'24.440"	15	पू 74°45'01.116" उ 18°40'44.272"
पी	पू 74°44'26.227" उ 18°40'26.411"	16	पू 74°45'00.634" उ 18°40'41.212"
क्यू	पू 74°44'08.746" उ 18°40'30.526"	17	पू 74°45'02.184" उ 18°40'40.188"
		18	पू 74°45'03.561" उ 18°40'43.439"
		19	पू 74°45'04.907" उ 18°40'43.451"
		20	पू 74°45'07.164" उ 18°40'42.250"
		21	पू 74°45'12.195" उ 18°40'45.596"
		22	पू 74°45'17.167" उ 18°40'48.453"
		23	पू 74°45'24.172" उ 18°40'53.162"
		24	पू 74°45'24.098" उ 18°40'47.784"
		25	पू 74°45'48.985" उ 18°40'46.790"
		26	पू 74°45'48.630" उ 18°40'43.854"
		27	पू 74°45'56.466" उ 18°40'42.459"
		28	पू 74°45'56.174" उ 18°40'39.645"
		29	पू 74°46'04.590" उ 18°40'38.011"
		30	पू 74°46'04.564" उ 18°40'40.578"
		31	पू 74°46'46.338" उ 18°40'30.632"
		32	पू 74°46'45.218" उ 18°40'27.199"
		33	पू 74°46'30.173" उ 18°40'31.462"
		34	पू 74°46'27.610" उ 18°40'18.484"
		35	पू 74°46'23.112" उ 18°40'19.543"
		36	पू 74°46'19.796" उ 18°40'04.970"
		37	पू 74°46'07.076" उ 18°40'07.542"
		38	पू 74°45'51.004" उ 18°39'59.207"
		39	पू 74°45'47.166" उ 18°39'58.316"

		40	पू 74°45'49.093" उ 18°40'10.677"
		41	पू 74°45'32.426" उ 18°40'10.524"
		42	पू 74°45'31.244" उ 18°40'00.614"
		43	पू 74°45'25.480" उ 18°39'59.950"
		44	पू 74°45'21.150" उ 18°40'09.687"
		45	पू 74°45'00.208" उ 18°40'13.772"
		46	पू 74°44'49.345" उ 18°40'16.543"
		47	पू 74°44'50.292" उ 18°40'18.018"
		48	पू 74°44'47.599" उ 18°40'17.994"
		49	पू 74°44'43.484" उ 18°40'12.823"
		50	पू 74°44'38.374" उ 18°40'17.297"
		51	पू 74°44'35.262" उ 18°40'08.163"
		52	पू 74°44'17.765" उ 18°40'13.867"
		53	पू 74°44'20.413" उ 18°40'18.169"
		54	पू 74°44'09.861" उ 18°40'21.859"
		55	पू 74°44'00.504" उ 18°40'21.467"
		56	पू 74°44'00.026" उ 18°40'24.334"
		57	पू 74°43'49.301" उ 18°40'19.834"
		58	पू 74°43'47.472" उ 18°40'29.350"
		59	पू 74°43'37.903" उ 18°40'30.971"

**पैच सं. 23 के निर्देशांक**

संरक्षित क्षेत्र		पारिस्थितिकी संवेदी जोन क्षेत्र	
ए	पू 74°47'53.692" उ 18°40'53.116"	1	पू 74°47'53.165" उ 18°41'04.232"
बी	पू 74°47'56.001" उ 18°40'53.076"	2	पू 74°48'07.929" उ 18°41'02.532"
सी	पू 74°47'59.129" उ 18°40'54.448"	3	पू 74°48'10.015" उ 18°41'12.083"
डी	पू 74°48'05.830" उ 18°40'51.086"	4	पू 74°48'14.764" उ 18°41'11.637"
ई	पू 74°48'09.089" उ 18°40'52.215"	5	पू 74°48'13.440" उ 18°41'02.826"
एफ	पू 74°48'12.648" उ 18°40'55.425"	6	पू 74°48'24.835" उ 18°41'04.638"
जी	पू 74°48'18.013" उ 18°40'57.550"	7	पू 74°48'25.305" उ 18°41'02.565"
एच	पू 74°48'22.783" उ 18°40'54.965"	8	पू 74°48'32.678" उ 18°41'02.570"
आई	पू 74°48'25.989" उ 18°40'54.933"	9	पू 74°48'31.052" उ 18°41'11.416"
जे	पू 74°48'37.868" उ 18°40'59.622"	10	पू 74°48'43.365" उ 18°41'11.159"
के	पू 74°48'42.911" उ 18°40'55.389"	11	पू 74°48'40.738" उ 18°41'04.536"

एल	पू 74°48'47.340" उ 18°40'54.940"	12	पू 74°48'50.225" उ 18°41'04.743"
एम	पू 74°48'48.391" उ 18°40'52.322"	13	पू 74°48'49.626" उ 18°41'06.998"
एन	पू 74°48'51.465" उ 18°40'52.655"	14	पू 74°48'56.803" उ 18°41'07.429"
ओ	पू 74°48'52.510" उ 18°40'50.770"	15	पू 74°48'56.870" उ 18°41'00.586"
पी	पू 74°49'00.252" उ 18°40'52.427"	16	पू 74°49'12.081" उ 18°41'05.548"
क्यू	पू 74°49'02.658" उ 18°40'48.905"	17	पू 74°49'11.881" उ 18°40'59.802"
आर	पू 74°48'57.679" उ 18°40'46.661"	18	पू 74°49'22.146" उ 18°40'59.160"
एस	पू 74°48'37.507" उ 18°40'44.220"	19	पू 74°49'23.453" उ 18°41'09.804"
टी	पू 74°48'29.211" उ 18°40'46.712"	20	पू 74°50'07.785" उ 18°41'13.617"
यू	पू 74°48'23.963" उ 18°40'45.810"	21	पू 74°50'13.012" उ 18°41'03.519"
वी	पू 74°48'20.872" उ 18°40'47.127"	22	पू 74°50'08.746" उ 18°40'40.628"
डब्ल्यू	पू 74°48'06.423" उ 18°40'49.503"	23	पू 74°49'51.658" उ 18°40'30.823"
एक्स	पू 74°47'52.160" उ 18°40'49.161"	24	पू 74°49'52.234" उ 18°40'24.290"
वाई	पू 74°49'18.583" उ 18°40'49.688"	25	पू 74°49'54.093" उ 18°40'24.306"
जेड	पू 74°49'34.983" उ 18°40'51.177"	26	पू 74°49'55.743" उ 18°40'12.894"
एए	पू 74°49'52.632" उ 18°40'55.977"	27	पू 74°49'49.149" उ 18°40'11.919"
एबी	पू 74°49'53.589" उ 18°40'49.875"	28	पू 74°49'49.336" उ 18°40'05.810"
एसी	पू 74°49'34.403" उ 18°40'44.817"	29	पू 74°49'47.855" उ 18°39'59.931"
एडी	पू 74°49'32.339" उ 18°40'32.944"	30	पू 74°49'43.880" उ 18°39'59.896"
एई	पू 74°49'37.349" उ 18°40'32.011"	31	पू 74°49'34.316" उ 18°40'07.633"
एएफ	पू 74°49'37.008" उ 18°40'27.486"	32	पू 74°49'30.268" उ 18°40'08.636"
एजी	पू 74°49'46.183" उ 18°40'26.834"	33	पू 74°49'30.437" उ 18°40'10.960"
एएच	पू 74°49'46.978" उ 18°40'24.213"	34	पू 74°49'20.711" उ 18°40'09.041"
एआई	पू 74°49'40.466" उ 18°40'21.345"	35	पू 74°49'21.520" उ 18°39'58.354"
एजे	पू 74°49'41.825" उ 18°40'13.413"	36	पू 74°49'13.114" उ 18°39'59.196"
एके	पू 74°49'20.470" उ 18°40'14.080"	37	पू 74°49'13.148" उ 18°39'55.652"
एएल	पू 74°49'16.387" उ 18°40'15.266"	38	पू 74°49'55.150" उ 18°39'34.881"
एएम	पू 74°49'13.738" उ 18°40'14.020"	39	पू 74°50'06.790" उ 18°39'37.672"
एएन	पू 74°49'14.601" उ 18°40'11.033"	40	पू 74°50'18.069" उ 18°39'38.138"
एओ	पू 74°49'08.277" उ 18°40'02.148"	41	पू 74°50'17.485" उ 18°39'32.267"
एपी	पू 74°49'02.017" उ 18°39'59.709"	42	पू 74°50'31.585" उ 18°39'32.635"
एक्यू	पू 74°49'04.634" उ 18°39'54.416"	43	पू 74°50'28.162" उ 18°39'28.572"
एआर	पू 74°49'04.750" उ 18°39'42.562"	44	पू 74°50'26.290" उ 18°39'29.961"
एएस	पू 74°48'48.279" उ 18°39'35.511"	45	पू 74°50'20.885" उ 18°39'25.330"

एटी	पू 74°48'52.563" उ 18°39'30.050"	46	पू 74°50'22.895" उ 18°39'22.965"
एयू	पू 74°49'21.806" उ 18°39'29.087"	47	पू 74°50'21.113" उ 18°39'21.666"
एवी	पू 74°49'18.555" उ 18°39'20.626"	48	पू 74°50'16.249" उ 18°39'27.428"
एडब्ल्यू	पू 74°49'19.526" उ 18°39'13.057"	49	पू 74°50'14.151" उ 18°39'25.638"
एएक्स	पू 74°49'26.888" उ 18°39'07.501"	50	पू 74°50'18.885" उ 18°39'19.997"
एजेड	पू 74°49'32.359" उ 18°38'58.627"	51	पू 74°50'32.830" उ 18°39'16.513"
बीए	पू 74°49'29.950" उ 18°38'55.917"	52	पू 74°50'30.070" उ 18°39'10.257"
बीबी	पू 74°49'31.784" उ 18°38'51.901"	53	पू 74°50'24.781" उ 18°39'13.571"
बीसी	पू 74°49'26.986" उ 18°38'44.281"	54	पू 74°50'22.415" उ 18°39'06.279"
बीडी	पू 74°48'38.341" उ 18°38'49.837"	55	पू 74°50'18.239" उ 18°39'07.281"
बी ई	पू 74°48'30.465" उ 18°38'42.434"	56	पू 74°50'16.682" उ 18°39'02.562"
बीएफ	पू 74°48'31.754" उ 18°38'28.758"	57	पू 74°49'47.536" उ 18°39'06.889"
बीजी	पू 74°48'08.806" उ 18°38'28.675"	58	पू 74°49'46.853" उ 18°38'57.961"
बीएच	पू 74°48'06.683" उ 18°38'48.943"	59	पू 74°50'20.699" उ 18°38'58.137"
बीआई	पू 74°48'10.185" उ 18°38'57.896"	60	पू 74°50'26.418" उ 18°38'56.659"
बीजे	पू 74°48'21.229" उ 18°38'56.039"	61	पू 74°50'26.113" उ 18°38'55.129"
बीके	पू 74°48'22.177" उ 18°39'03.869"	62	पू 74°50'34.526" उ 18°38'53.491"
बीएल	पू 74°48'34.880" उ 18°39'02.883"	63	पू 74°50'34.321" उ 18°38'41.452"
बीएम	पू 74°48'45.268" उ 18°39'28.762"	64	पू 74°50'32.519" उ 18°38'28.970"
बीएन	पू 74°48'29.648" उ 18°39'26.423"	65	पू 74°50'26.255" उ 18°38'27.082"
बीओ	पू 74°48'31.639" उ 18°39'45.628"	66	पू 74°50'27.722" उ 18°38'21.229"
बीपी	पू 74°48'35.497" उ 18°39'44.441"	67	पू 74°50'38.999" उ 18°38'21.694"
बीक्यू	पू 74°48'38.520" उ 18°39'49.967"	68	पू 74°50'39.437" उ 18°38'16.076"
बीआर	पू 74°48'48.202" उ 18°39'56.408"	69	पू 74°50'29.960" उ 18°38'15.138"
बीएस	पू 74°48'48.549" उ 18°40'00.200"	70	पू 74°50'27.381" उ 18°38'03.383"
बीटी	पू 74°48'56.382" उ 18°39'59.048"	71	पू 74°50'29.500" उ 18°37'56.313"
बीयू	पू 74°49'00.470" उ 18°40'00.612"	72	पू 74°50'24.664" उ 18°37'52.605"
बीवी	पू 74°48'59.086" उ 18°40'04.449"	73	पू 74°50'22.654" उ 18°37'35.111"
बीडब्ल्यू	पू 74°48'53.200" उ 18°40'09.713"	74	पू 74°50'19.893" उ 18°37'15.655"
बीएक्स	पू 74°49'06.905" उ 18°40'11.301"	75	पू 74°50'13.617" उ 18°37'15.111"
बीवाई	पू 74°49'07.967" उ 18°40'14.122"	76	पू 74°50'13.363" उ 18°37'01.665"
बीजेड	पू 74°49'12.891" उ 18°40'15.387"	77	पू 74°50'17.661" उ 18°36'54.614"
सीए	पू 74°49'17.070" उ 18°40'20.802"	78	पू 74°50'20.363" उ 18°36'53.538"
सीबी	पू 74°49'15.453" उ 18°40'28.853"	79	पू 74°50'17.771" उ 18°36'43.250"

सीसी	पू 74°49'22.350" उ 18°40'31.603"	80	पू 74°50'10.184" उ 18°36'45.749"
सीडी	पू 74°46'34.252" उ 18°36'53.167"	81	पू 74°50'10.552" उ 18°36'34.143"
सीई	पू 74°46'26.644" उ 18°37'10.452"	82	पू 74°50'19.142" उ 18°36'33.974"
सीएफ	पू 74°46'09.291" उ 18°37'27.892"	83	पू 74°50'33.784" उ 18°36'30.924"
सीजी	पू 74°46'22.633" उ 18°37'26.914"	84	पू 74°50'34.145" उ 18°36'20.051"
सीएच	पू 74°46'26.136" उ 18°37'35.501"	85	पू 74°50'31.172" उ 18°36'09.270"
सीआई	पू 74°46'35.103" उ 18°37'36.194"	86	पू 74°50'16.800" उ 18°36'10.977"
सीजे	पू 74°46'52.179" उ 18°37'33.538"	87	पू 74°50'09.462" उ 18°36'14.334"
सीके	पू 74°47'03.665" उ 18°37'38.653"	88	पू 74°50'06.256" उ 18°36'01.230"
सीएल	पू 74°47'08.177" उ 18°37'36.127"	89	पू 74°50'05.635" उ 18°35'45.947"
सीएम	पू 74°47'09.519" उ 18°37'42.983"	90	पू 74°49'57.674" उ 18°35'47.405"
सीएन	पू 74°47'25.467" उ 18°37'37.750"	91	पू 74°49'57.754" उ 18°35'45.786"
सीओ	पू 74°47'28.180" उ 18°37'35.575"	92	पू 74°49'32.374" उ 18°35'46.112"
सीपी	पू 74°47'24.810" उ 18°37'26.378"	93	पू 74°49'25.954" उ 18°35'47.278"
सीक्यू	पू 74°47'13.246" उ 18°37'29.085"	94	पू 74°49'23.679" उ 18°35'43.958"
सीआर	पू 74°46'55.289" उ 18°37'17.312"	95	पू 74°49'12.895" उ 18°35'45.818"
सीएस	पू 74°46'45.398" उ 18°36'53.757"	96	पू 74°49'13.423" उ 18°35'57.310"
सीटी	पू 74°47'33.223" उ 18°38'09.962"	97	पू 74°49'09.574" उ 18°35'57.765"
सीयू	पू 74°47'38.207" उ 18°38'11.596"	98	पू 74°49'11.943" उ 18°36'04.508"
सीवी	पू 74°47'56.411" उ 18°38'11.637"	99	पू 74°49'00.132" उ 18°36'06.480"
सीडब्ल्यू	पू 74°47'50.075" उ 18°37'51.171"	100	पू 74°49'01.077" उ 18°36'14.677"
सीएक्स	पू 74°47'29.511" उ 18°37'56.485"	101	पू 74°49'06.378" उ 18°36'23.157"
सीवाई	पू 74°47'31.915" उ 18°37'59.684"	102	पू 74°49'08.065" उ 18°36'34.171"
सीजेड	पू 74°49'50.130" उ 18°39'30.254"	103	पू 74°49'08.916" उ 18°36'52.022"
डीए	पू 74°50'05.526" उ 18°39'29.167"	104	पू 74°49'17.895" उ 18°36'51.368"
डीबी	पू 74°50'04.280" उ 18°39'25.490"	105	पू 74°49'18.919" उ 18°37'17.775"
डीसी	पू 74°50'13.569" उ 18°39'19.461"	106	पू 74°49'07.527" उ 18°37'16.085"
डीडी	पू 74°50'13.291" उ 18°39'08.460"	107	पू 74°49'07.218" उ 18°37'21.460"
डीई	पू 74°49'53.905" उ 18°39'11.222"	108	पू 74°48'57.352" उ 18°37'21.005"
डीएफ	पू 74°49'57.690" उ 18°39'17.488"	109	पू 74°48'51.560" उ 18°37'23.398"
डीजी	पू 74°49'59.059" उ 18°39'21.778"	110	पू 74°48'54.590" उ 18°37'28.191"
डीएच	पू 74°49'48.665" उ 18°39'22.664"	111	पू 74°48'44.337" उ 18°37'27.978"
डीआई	पू 74°49'47.972" उ 18°38'48.438"	112	पू 74°48'47.577" उ 18°37'37.417"
डीजे	पू 74°50'04.739" उ 18°38'51.275"	113	पू 74°48'54.641" उ 18°37'36.014"

डीके	पू 74°50'09.591" उ 18°38'53.395"	114	पू 74°48'56.178" उ 18°37'42.749"
डीएल	पू 74°50'25.151" उ 18°38'48.521"	115	पू 74°48'57.181" उ 18°37'45.019"
डीएम	पू 74°50'16.250" उ 18°37'54.425"	116	पू 74°49'05.082" उ 18°37'43.256"
डीएन	पू 74°50'11.891" उ 18°37'54.448"	117	पू 74°49'05.627" उ 18°37'46.560"
डीओ	पू 74°50'10.642" उ 18°37'57.737"	118	पू 74°49'06.826" उ 18°37'48.526"
डीपी	पू 74°50'07.170" उ 18°37'58.745"	119	पू 74°49'13.056" उ 18°37'47.176"
डीक्यू	पू 74°50'05.520" उ 18°37'57.081"	120	पू 74°49'18.301" उ 18°37'54.922"
डीआर	पू 74°49'56.514" उ 18°38'00.362"	121	पू 74°49'30.204" उ 18°37'43.662"
डीएस	पू 74°49'55.150" उ 18°38'02.305"	122	पू 74°49'38.949" उ 18°37'40.806"
डीटी	पू 74°49'57.236" उ 18°38'11.917"	123	पू 74°49'43.955" उ 18°37'46.716"
डीयू	पू 74°50'00.793" उ 18°38'15.249"	124	पू 74°49'32.630" उ 18°37'51.260"
डीवी	पू 74°49'57.987" उ 18°38'20.357"	125	पू 74°49'34.021" उ 18°37'53.228"
डीडब्ल्यू	पू 74°49'46.720" उ 18°38'18.913"	126	पू 74°49'45.161" उ 18°37'48.010"
डीएक्स	पू 74°49'48.711" उ 18°38'25.041"	127	पू 74°49'42.679" उ 18°37'52.755"
डीवाई	पू 74°49'41.401" उ 18°38'25.343"	128	पू 74°49'36.263" उ 18°37'56.731"
डीजेड	पू 74°49'48.190" उ 18°38'39.091"	129	पू 74°49'36.635" उ 18°37'57.956"
ई ए	पू 74°49'07.997" उ 18°37'40.196"	130	पू 74°49'22.553" उ 18°38'02.598"
ई बी	पू 74°49'20.064" उ 18°37'38.470"	131	पू 74°49'24.304" उ 18°38'13.613"
ई सी	पू 74°49'15.784" उ 18°37'30.366"	132	पू 74°49'25.316" उ 18°38'15.027"
ई डी	पू 74°49'00.887" उ 18°37'33.167"	133	पू 74°49'34.836" उ 18°38'31.427"
ई ई	पू 74°49'47.560" उ 18°37'45.190"	134	पू 74°49'26.236" उ 18°38'32.450"
ई एफ	पू 74°50'11.722" उ 18°37'38.803"	135	पू 74°49'23.758" उ 18°38'30.168"
ई जी	पू 74°50'05.553" उ 18°37'13.940"	136	पू 74°49'19.850" उ 18°38'29.950"
ई एच	पू 74°50'04.327" उ 18°36'41.665"	137	पू 74°49'20.810" उ 18°38'36.741"
ई आई	पू 74°50'02.540" उ 18°36'27.595"	138	पू 74°49'19.959" उ 18°38'38.505"
ई जे	पू 74°50'19.209" उ 18°36'27.008"	139	पू 74°49'15.211" उ 18°38'38.952"
ई के	पू 74°50'18.419" उ 18°36'15.880"	140	पू 74°49'13.553" उ 18°38'38.021"
ई एल	पू 74°50'14.442" उ 18°36'16.334"	141	पू 74°49'13.019" उ 18°38'40.277"
ई एम	पू 74°50'05.270" उ 18°36'23.708"	142	पू 74°49'07.699" उ 18°38'40.230"
ई एन	पू 74°50'02.445" उ 18°36'24.172"	143	पू 74°49'09.194" उ 18°38'31.505"
ई ओ	पू 74°49'58.562" उ 18°36'01.651"	144	पू 74°49'00.356" उ 18°38'37.232"
ई पी	पू 74°49'37.534" उ 18°36'02.443"	145	पू 74°48'52.527" उ 18°38'38.140"
ई क्यू	पू 74°49'28.741" उ 18°35'57.232"	146	पू 74°48'40.115" उ 18°38'35.707"
ई आर	पू 74°49'24.253" उ 18°35'57.437"	147	पू 74°48'45.131" उ 18°38'20.964"

ई एस	पू 74°49'24.646" उ 18°36'09.662"	148	पू 74°48'38.708" उ 18°38'22.251"
ई टी	पू 74°49'13.720" उ 18°36'12.865"	149	पू 74°48'30.762" उ 18°38'22.058"
ई यू	पू 74°49'15.952" उ 18°36'20.584"	150	पू 74°48'35.220" उ 18°38'11.954"
ई वी	पू 74°49'29.179" उ 18°36'18.012"	151	पू 74°48'21.885" उ 18°38'12.202"
ई डब्ल्यू	पू 74°49'30.753" उ 18°36'27.559"	152	पू 74°48'13.030" उ 18°38'13.100"
ई एक्स	पू 74°49'23.531" उ 18°36'32.017"	153	पू 74°48'13.190" उ 18°38'22.878"
ई वाई	पू 74°49'28.505" उ 18°36'34.627"	154	पू 74°48'03.436" उ 18°38'24.013"
ई जेड	पू 74°49'37.852" उ 18°36'35.688"	155	पू 74°48'03.487" उ 18°38'12.342"
एफए	पू 74°49'39.023" उ 18°36'47.064"	156	पू 74°47'59.513" उ 18°38'12.307"
एफबी	पू 74°49'26.445" उ 18°36'48.663"	157	पू 74°47'59.463" उ 18°38'10.901"
एफसी	पू 74°49'26.587" उ 18°37'26.795"	158	पू 74°48'05.293" उ 18°38'11.198"
एफडी	पू 74°49'42.662" उ 18°37'21.560"	159	पू 74°48'08.005" उ 18°38'02.667"
एफई	पू 74°49'45.721" उ 18°37'23.298"	160	पू 74°48'12.576" उ 18°37'54.153"
		161	पू 74°48'02.618" उ 18°37'56.447"
		162	पू 74°48'02.492" उ 18°37'49.785"
		163	पू 74°48'20.294" उ 18°37'44.995"
		164	पू 74°48'18.802" उ 18°37'40.216"
		165	पू 74°47'35.591" उ 18°37'47.771"
		166	पू 74°47'36.655" उ 18°37'50.286"
		167	पू 74°47'31.399" उ 18°37'50.300"
		168	पू 74°47'30.477" उ 18°37'46.381"
		169	पू 74°47'25.852" उ 18°37'47.378"
		170	पू 74°47'23.069" उ 18°37'43.564"
		171	पू 74°47'29.810" उ 18°37'42.464"
		172	पू 74°47'29.186" उ 18°37'40.808"
		173	पू 74°47'37.922" उ 18°37'38.932"
		174	पू 74°47'40.733" उ 18°37'39.813"
		175	पू 74°47'44.392" उ 18°37'39.234"
		176	पू 74°47'42.806" उ 18°37'31.093"
		177	पू 74°47'33.937" उ 18°37'33.580"
		178	पू 74°47'29.660" उ 18°37'12.398"
		179	पू 74°47'27.962" उ 18°37'09.144"
		180	पू 74°47'25.070" उ 18°37'09.974"
		181	पू 74°47'21.992" उ 18°37'03.591"

		182	पू 74°47'26.362" उ 18°37'02.469"
		183	पू 74°47'23.183" उ 18°36'53.458"
		184	पू 74°47'19.452" उ 18°36'54.830"
		185	पू 74°47'17.664" उ 18°36'54.141"
		186	पू 74°47'19.211" उ 18°37'06.132"
		187	पू 74°47'22.800" उ 18°37'19.058"
		188	पू 74°47'16.948" उ 18°37'21.022"
		189	पू 74°47'15.161" उ 18°37'13.795"
		190	पू 74°47'08.296" उ 18°37'14.466"
		191	पू 74°47'06.577" उ 18°36'54.041"
		192	पू 74°46'53.750" उ 18°36'54.902"
		193	पू 74°46'52.152" उ 18°36'41.628"
		194	पू 74°46'44.850" उ 18°36'41.256"
		195	पू 74°46'45.111" उ 18°36'47.186"
		196	पू 74°46'35.628" उ 18°36'46.916"
		197	पू 74°46'22.427" उ 18°36'46.796"
		198	पू 74°46'23.011" उ 18°36'52.423"
		199	पू 74°46'20.262" उ 18°36'58.142"
		200	पू 74°45'56.303" उ 18°36'56.945"
		201	पू 74°45'53.009" उ 18°37'05.836"
		202	पू 74°45'52.281" उ 18°37'14.507"
		203	पू 74°46'02.922" उ 18°37'14.360"
		204	पू 74°46'04.354" उ 18°37'24.883"
		205	पू 74°45'56.004" उ 18°37'26.640"
		206	पू 74°45'57.975" उ 18°37'34.602"
		207	पू 74°46'05.078" उ 18°37'29.412"
		208	पू 74°46'05.355" उ 18°37'40.047"
		209	पू 74°46'16.151" उ 18°37'37.335"
		210	पू 74°46'19.699" उ 18°37'41.400"
		211	पू 74°46'31.125" उ 18°37'39.793"
		212	पू 74°46'36.119" उ 18°37'40.328"
		213	पू 74°46'47.795" उ 18°37'39.212"
		214	पू 74°46'48.494" उ 18°37'46.306"
		215	पू 74°46'59.699" उ 18°37'41.031"



		216	पू 74°47'02.150" उ 18°37'52.419"
		217	पू 74°47'24.035" उ 18°37'56.038"
		218	पू 74°47'23.782" उ 18°38'08.624"
		219	पू 74°47'29.420" उ 18°38'08.919"
		220	पू 74°47'29.805" उ 18°38'10.405"
		221	पू 74°47'13.159" उ 18°38'08.452"
		222	पू 74°47'14.205" उ 18°38'19.277"
		223	पू 74°47'33.413" उ 18°38'21.528"
		224	पू 74°47'34.437" उ 18°38'34.553"
		225	पू 74°47'36.739" उ 18°38'35.185"
		226	पू 74°47'38.081" उ 18°38'22.670"
		227	पू 74°47'58.320" उ 18°38'24.319"
		228	पू 74°47'58.918" उ 18°38'28.724"
		229	पू 74°48'03.789" उ 18°38'28.767"
		230	पू 74°48'04.077" उ 18°38'38.547"
		231	पू 74°48'01.148" उ 18°38'49.520"
		232	पू 74°47'48.825" उ 18°38'51.120"
		233	पू 74°47'50.589" उ 18°39'00.729"
		234	पू 74°48'05.224" उ 18°38'58.783"
		235	पू 74°48'07.848" उ 18°39'05.651"
		236	पू 74°48'05.280" उ 18°39'06.117"
		237	पू 74°48'08.803" उ 18°39'12.870"
		238	पू 74°48'13.953" उ 18°39'10.716"
		239	पू 74°48'26.138" उ 18°39'10.214"
		240	पू 74°48'29.022" उ 18°39'16.717"
		241	पू 74°48'18.358" उ 18°39'19.066"
		242	पू 74°48'22.961" उ 18°39'26.807"
		243	पू 74°48'21.549" उ 18°39'26.977"
		244	पू 74°48'20.833" उ 18°39'34.609"
		245	पू 74°48'22.841" उ 18°39'32.549"
		246	पू 74°48'27.160" उ 18°39'36.621"
		247	पू 74°48'23.925" उ 18°39'39.586"
		248	पू 74°48'23.419" उ 18°39'45.387"
		249	पू 74°48'27.399" उ 18°39'44.934"

		250	पू 74° 48' 27.957" उ 18° 39' 46.833"
		251	पू 74° 48' 25.636" उ 18° 39' 48.156"
		252	पू 74° 48' 25.344" उ 18° 39' 58.297"
		253	पू 74° 48' 26.687" उ 18° 39' 58.645"
		254	पू 74° 48' 25.900" उ 18° 40' 00.472"
		255	पू 74° 48' 27.800" उ 18° 40' 02.780"
		256	पू 74° 48' 29.823" उ 18° 40' 02.462"
		257	पू 74° 48' 30.065" उ 18° 39' 57.423"
		258	पू 74° 48' 39.495" उ 18° 39' 56.774"
		259	पू 74° 48' 38.302" उ 18° 40' 00.735"
		260	पू 74° 48' 39.204" उ 18° 40' 13.392"
		261	पू 74° 48' 45.567" उ 18° 40' 11.738"
		262	पू 74° 48' 51.504" उ 18° 40' 20.895"
		263	पू 74° 49' 02.199" उ 18° 40' 15.613"
		264	पू 74° 49' 03.295" उ 18° 40' 21.489"
		265	पू 74° 49' 07.658" उ 18° 40' 21.161"
		266	पू 74° 49' 07.956" उ 18° 40' 29.994"
		267	पू 74° 49' 09.240" उ 18° 40' 29.822"
		268	पू 74° 49' 09.259" उ 18° 40' 41.035"
		269	पू 74° 49' 05.095" उ 18° 40' 40.631"
		270	पू 74° 49' 05.709" उ 18° 40' 30.371"
		271	पू 74° 48' 53.212" उ 18° 40' 29.771"
		272	पू 74° 48' 53.572" उ 18° 40' 32.341"
		273	पू 74° 48' 43.725" उ 18° 40' 36.103"
		274	पू 74° 48' 40.558" उ 18° 40' 32.164"
		275	पू 74° 48' 26.914" उ 18° 40' 37.419"
		276	पू 74° 48' 28.418" उ 18° 40' 40.977"
		277	पू 74° 48' 19.612" उ 18° 40' 43.281"
		278	पू 74° 48' 13.925" उ 18° 40' 34.798"
		279	पू 74° 48' 03.137" उ 18° 40' 36.534"
		280	पू 74° 48' 05.268" उ 18° 40' 41.442"
		281	पू 74° 47' 53.450" उ 18° 40' 43.596"
		282	पू 74° 47' 53.153" उ 18° 40' 41.150"
		283	पू 74° 47' 45.446" उ 18° 40' 42.486"

	284	पू 74°47'49.244" उ 18°40'53.886"
	285	पू 74°47'46.087" उ 18°40'55.446"

## पैच सं. 24 के निर्देशांक

संरक्षित क्षेत्र		पारिस्थितिकी संवेदी जोन क्षेत्र	
ए	पू 74°52'07.311" उ 18°37'51.556"	1	पू 74°51'56.280" उ 18°38'05.638"
बी	पू 74°52'31.096" उ 18°37'30.618"	2	पू 74°52'08.061" उ 18°38'07.084"
सी	पू 74°52'26.261" उ 18°37'26.788"	3	पू 74°52'07.769" उ 18°37'57.304"
डी	पू 74°52'16.126" उ 18°37'27.679"	4	पू 74°52'17.047" उ 18°37'52.251"
ई	पू 74°52'14.614" उ 18°37'11.289"	5	पू 74°52'27.314" उ 18°37'50.995"
एफ	पू 74°52'06.923" उ 18°37'11.345"	6	पू 74°52'25.460" उ 18°37'43.769"
जी	पू 74°52'04.222" उ 18°37'12.300"	7	पू 74°52'41.556" उ 18°37'36.085"
एच	पू 74°52'04.822" उ 18°37'16.582"	8	पू 74°52'45.452" उ 18°37'30.741"
आई	पू 74°52'07.508" उ 18°37'17.217"	9	पू 74°52'42.274" उ 18°37'27.903"
जे	पू 74°52'08.623" उ 18°37'21.259"	10	पू 74°52'42.737" उ 18°37'19.597"
के	पू 74°51'56.523" उ 18°37'26.532"	11	पू 74°52'35.635" उ 18°37'11.470"
एल	पू 74°51'54.878" उ 18°37'10.875"	12	पू 74°52'28.961" उ 18°37'12.390"
एम	पू 74°51'49.499" उ 18°37'10.339"	13	पू 74°52'20.514" उ 18°37'10.973"
एन	पू 74°51'44.753" उ 18°37'10.665"	14	पू 74°52'24.560" उ 18°37'03.309"
ओ	पू 74°51'48.780" उ 18°37'18.521"	15	पू 74°52'22.132" उ 18°37'02.555"
पी	पू 74°51'52.153" उ 18°37'27.839"	16	पू 74°52'17.556" उ 18°36'58.482"
क्यू	पू 74°51'58.595" उ 18°37'37.916"	17	पू 74°52'15.576" उ 18°37'04.454"
		18	पू 74°52'04.587" उ 18°37'00.815"
		19	पू 74°52'05.295" उ 18°37'07.298"
		20	पू 74°51'55.184" उ 18°37'05.622"
		21	पू 74°51'56.000" उ 18°37'00.619"
		22	पू 74°51'41.227" उ 18°37'04.035"
		23	पू 74°51'36.609" उ 18°37'04.362"
		24	पू 74°51'40.510" उ 18°37'25.416"
		25	पू 74°51'47.357" उ 18°37'33.419"
		26	पू 74°51'44.793" उ 18°37'33.397"
		27	पू 74°51'47.339" उ 18°37'48.695"
		28	पू 74°51'56.966" उ 18°37'47.434"
		29	पू 74°51'55.342" उ 18°37'56.464"

	30	पू 74°51'56.460" उ 18°38'00.262"
--	----	----------------------------------

**पैच सं. 25 के निर्देशांक**

संरक्षित क्षेत्र		पारिस्थितिकी संवेदी जोन क्षेत्र	
ए	पू 74°53'08.620" उ 18°36'39.732"	1	पू 74°52'56.639" उ 18°36'46.230"
बी	पू 74°53'24.565" उ 18°36'34.369"	2	पू 74°53'08.629" उ 18°36'52.442"
सी	पू 74°53'24.747" उ 18°36'42.314"	3	पू 74°53'10.074" उ 18°36'48.788"
डी	पू 74°53'37.473" उ 18°36'38.389"	4	पू 74°53'12.762" उ 18°36'49.178"
ई	पू 74°53'38.184" उ 18°36'44.628"	5	पू 74°53'12.559" उ 18°36'43.432"
एफ	पू 74°53'45.505" उ 18°36'43.101"	6	पू 74°53'17.183" उ 18°36'42.494"
जी	पू 74°54'05.720" उ 18°36'33.373"	7	पू 74°53'17.265" उ 18°36'47.383"
एच	पू 74°54'06.072" उ 18°36'22.988"	8	पू 74°53'21.369" उ 18°36'47.174"
आई	पू 74°53'58.873" उ 18°36'11.561"	9	पू 74°53'19.011" उ 18°36'52.531"
जे	पू 74°53'50.335" उ 18°36'19.922"	10	पू 74°53'33.942" उ 18°36'45.936"
के	पू 74°53'19.740" उ 18°36'29.439"	11	पू 74°53'33.995" उ 18°36'54.003"
एल	पू 74°53'19.446" उ 18°36'19.782"	12	पू 74°53'32.002" उ 18°37'01.563"
एम	पू 74°53'06.493" उ 18°36'20.527"	13	पू 74°53'34.946" उ 18°37'01.954"
एन	पू 74°53'09.467" उ 18°36'31.429"	14	पू 74°53'36.944" उ 18°36'53.905"
		15	पू 74°54'07.317" उ 18°36'40.841"
		16	पू 74°54'11.936" उ 18°36'40.269"
		17	पू 74°54'10.182" उ 18°36'35.977"
		18	पू 74°54'17.372" उ 18°36'34.693"
		19	पू 74°54'16.560" उ 18°36'32.364"
		20	पू 74°54'13.474" उ 18°36'33.438"
		21	पू 74°54'13.703" उ 18°36'29.468"
		22	पू 74°54'15.317" उ 18°36'28.199"
		23	पू 74°54'15.528" उ 18°36'19.218"
		24	पू 74°54'09.934" उ 18°36'21.248"
		25	पू 74°54'08.332" उ 18°36'14.330"
		26	पू 74°54'12.072" उ 18°36'11.795"
		27	पू 74°54'08.320" उ 18°36'01.742"
		28	पू 74°54'02.756" उ 18°36'07.500"
		29	पू 74°54'01.239" उ 18°36'05.226"
		30	पू 74°53'56.501" उ 18°36'04.758"

		31	पू 74°53'48.856" उ 18°36'06.771"
		32	पू 74°53'48.943" उ 18°36'11.172"
		33	पू 74°53'45.863" उ 18°36'11.573"
		34	पू 74°53'47.798" उ 18°36'17.150"
		35	पू 74°53'35.211" उ 18°36'19.916"
		36	पू 74°53'35.273" उ 18°36'13.195"
		37	पू 74°53'27.840" उ 18°36'13.131"
		38	पू 74°53'27.883" उ 18°36'15.332"
		39	पू 74°53'20.255" उ 18°36'15.572"
		40	पू 74°53'20.938" उ 18°36'11.056"
		41	पू 74°53'12.985" उ 18°36'11.722"
		42	पू 74°53'13.019" उ 18°36'14.900"
		43	पू 74°53'09.620" उ 18°36'15.115"
		44	पू 74°53'09.457" उ 18°36'11.997"
		45	पू 74°53'04.774" उ 18°36'12.507"
		46	पू 74°53'05.564" उ 18°36'17.158"
		47	पू 74°53'00.546" उ 18°36'19.193"
		48	पू 74°53'01.077" उ 18°36'24.025"
		49	पू 74°52'58.441" उ 18°36'24.980"
		50	पू 74°53'03.149" उ 18°36'42.252"

## पैच सं. 26 के निर्देशांक

संरक्षित क्षेत्र		पारिस्थितिकी संवेदी जोन क्षेत्र	
ए	पू 74°51'23.336" उ 18°35'57.885"	1	पू 74°51'14.065" उ 18°36'08.987"
बी	पू 74°51'52.602" उ 18°35'53.372"	2	पू 74°51'26.478" उ 18°36'04.390"
सी	पू 74°51'54.731" उ 18°35'45.141"	3	पू 74°51'30.162" उ 18°36'07.844"
डी	पू 74°51'44.324" उ 18°35'41.019"	4	पू 74°51'33.694" उ 18°36'07.080"
ई	पू 74°51'48.749" उ 18°35'27.247"	5	पू 74°51'32.372" उ 18°36'04.624"
एफ	पू 74°51'41.811" उ 18°35'29.020"	6	पू 74°51'35.537" उ 18°36'02.024"
जी	पू 74°51'44.550" उ 18°35'37.476"	7	पू 74°51'44.270" उ 18°36'00.205"
एच	पू 74°51'27.326" उ 18°35'42.704"	8	पू 74°51'50.854" उ 18°36'01.912"
आई	पू 74°51'31.431" उ 18°35'55.695"	9	पू 74°51'50.319" उ 18°36'04.291"
जे	पू 74°51'25.138" उ 18°35'57.107"	10	पू 74°51'56.494" उ 18°36'01.900"
के	पू 74°51'18.903" उ 18°35'38.843"	11	पू 74°52'04.398" उ 18°35'46.080"

एल	पू 74°51'09.597" उ 18°35'40.351"	12	पू 74°52'02.225" उ 18°35'45.451"
एम	पू 74°51'13.807" उ 18°35'42.343"	13	पू 74°52'03.022" उ 18°35'35.742"
एन	पू 74°51'12.207" उ 18°35'35.424"	14	पू 74°51'52.866" उ 18°35'32.293"
ओ	पू 74°51'17.665" उ 18°35'34.310"	15	पू 74°51'54.671" उ 18°35'24.426"
पी	पू 74°51'15.120" उ 18°35'25.672"	16	पू 74°51'52.665" उ 18°35'19.703"
क्यू	पू 74°51'04.943" उ 18°35'24.484"	17	पू 74°51'36.778" उ 18°35'25.860"
आर	पू 74°51'07.646" उ 18°35'29.946"	18	पू 74°51'38.085" उ 18°35'29.965"
एस	पू 74°51'09.702" उ 18°35'29.352"	19	पू 74°51'33.714" उ 18°35'31.394"
टी	पू 74°50'19.589" उ 18°34'56.222"	20	पू 74°51'31.905" उ 18°35'26.184"
यू	पू 74°50'22.922" उ 18°34'56.129"	21	पू 74°51'28.241" उ 18°35'27.375"
वी	पू 74°50'22.849" उ 18°34'50.385"	22	पू 74°51'24.204" उ 18°35'27.401"
डब्ल्यू	पू 74°50'24.256" उ 18°34'50.642"	23	पू 74°51'23.704" उ 18°35'12.609"
एक्स	पू 74°50'25.037" उ 18°34'36.105"	24	पू 74°51'20.057" उ 18°35'12.027"
वाई	पू 74°50'19.081" उ 18°34'42.408"	25	पू 74°51'20.465" उ 18°35'16.247"
जेड	पू 74°50'13.666" उ 18°34'45.782"	26	पू 74°51'22.260" उ 18°35'16.201"
एए	पू 74°50'16.178" उ 18°34'51.060"	27	पू 74°51'22.852" उ 18°35'21.278"
एबी	पू 74°51'06.875" उ 18°34'56.636"	28	पू 74°51'18.043" उ 18°35'21.542"
एसी	पू 74°51'23.411" उ 18°34'56.291"	29	पू 74°51'17.625" उ 18°35'11.700"
एडी	पू 74°51'23.328" उ 18°34'51.524"	30	पू 74°51'14.616" उ 18°35'11.430"
एई	पू 74°51'16.661" उ 18°34'51.832"	31	पू 74°51'14.517" उ 18°35'15.095"
एएफ	पू 74°51'16.836" उ 18°34'46.945"	32	पू 74°51'04.461" उ 18°35'14.580"
एजी	पू 74°51'06.949" उ 18°34'48.937"	33	पू 74°51'02.942" उ 18°35'19.211"
एएच	पू 74°50'33.919" उ 18°34'18.706"	34	पू 74°50'54.596" उ 18°35'20.910"
एआई	पू 74°51'51.946" उ 18°34'20.485"	35	पू 74°51'05.234" उ 18°35'40.924"
एजे	पू 74°51'50.892" उ 18°34'10.088"	36	पू 74°51'02.712" उ 18°35'43.224"
एके	पू 74°52'04.607" उ 18°34'09.717"	37	पू 74°50'55.388" उ 18°35'38.455"
एएल	पू 74°52'04.376" उ 18°34'20.592"	38	पू 74°50'47.489" उ 18°35'46.880"
एएम	पू 74°52'00.529" उ 18°34'20.804"	39	पू 74°51'04.273" उ 18°35'47.515"
एएन	पू 74°52'00.270" उ 18°34'34.611"	40	पू 74°51'09.135" उ 18°35'48.413"
एओ	पू 74°52'03.477" उ 18°34'34.272"	41	पू 74°51'06.917" उ 18°36'05.870"
एपी	पू 74°52'03.372" उ 18°34'45.393"	42	पू 74°50'10.796" उ 18°35'10.872"
एक्यू	पू 74°52'17.980" उ 18°34'45.519"	43	पू 74°50'34.409" उ 18°35'07.657"
एआर	पू 74°52'20.510" उ 18°34'35.519"	44	पू 74°50'28.808" उ 18°35'03.697"
एएस	पू 74°52'25.956" उ 18°34'42.410"	45	पू 74°50'30.392" उ 18°34'32.302"

एटी	पू 74°52'33.008" उ 18°34'41.981"	46	पू 74°50'40.898" उ 18°34'32.639"
एयू	पू 74°52'26.065" उ 18°34'30.800"	47	पू 74°50'40.706" उ 18°34'25.915"
एवी	पू 74°52'23.243" उ 18°34'17.577"	48	पू 74°50'45.579" उ 18°34'25.591"
एडब्ल्यू	पू 74°52'18.582" उ 18°34'08.982"	49	पू 74°50'45.768" उ 18°34'32.559"
एएक्स	पू 74°52'06.194" उ 18°33'51.032"	50	पू 74°50'54.614" उ 18°34'32.270"
एजेड	पू 74°51'52.355" उ 18°33'50.913"	51	पू 74°50'54.799" उ 18°34'26.283"
बीए	पू 74°51'53.600" उ 18°33'41.269"	52	पू 74°51'02.224" उ 18°34'27.081"
बीबी	पू 74°51'42.186" उ 18°33'42.270"	53	पू 74°51'02.046" उ 18°34'32.334"
बीसी	पू 74°51'39.157" उ 18°33'50.799"	54	पू 74°51'08.705" उ 18°34'32.881"
बीडी	पू 74°51'24.937" उ 18°33'50.431"	55	पू 74°51'11.547" उ 18°34'43.905"
बीई	पू 74°51'26.000" उ 18°33'59.851"	56	पू 74°50'57.058" उ 18°34'44.634"
बीएफ	पू 74°51'16.493" उ 18°34'02.457"	57	पू 74°50'57.322" उ 18°34'57.225"
बीजी	पू 74°51'12.231" उ 18°33'52.521"	58	पू 74°50'59.888" उ 18°34'56.880"
बीएच	पू 74°50'57.727" उ 18°33'54.961"	59	पू 74°50'59.325" उ 18°35'02.131"
बीआई	पू 74°50'53.608" उ 18°33'43.437"	60	पू 74°51'05.857" उ 18°35'02.554"
बीजे	पू 74°50'39.732" उ 18°33'47.226"	61	पू 74°51'06.038" उ 18°35'10.500"
बीके	पू 74°50'32.741" उ 18°33'28.100"	62	पू 74°51'10.790" उ 18°35'09.441"
बीएल	पू 74°50'19.389" उ 18°33'30.671"	63	पू 74°51'13.475" उ 18°35'10.076"
बीएम	पू 74°50'34.471" उ 18°34'01.357"	64	पू 74°51'23.552" उ 18°35'08.391"
बीएन	पू 74°51'27.516" उ 18°33'21.856"	65	पू 74°51'24.151" उ 18°34'59.291"
बीओ	पू 74°51'35.479" उ 18°33'19.969"	66	पू 74°51'37.933" उ 18°35'05.583"
बीपी	पू 74°51'39.195" उ 18°33'33.445"	67	पू 74°51'36.849" उ 18°34'58.240"
बीक्यू	पू 74°51'46.557" उ 18°33'27.276"	68	पू 74°51'38.776" उ 18°34'57.768"
बीआर	पू 74°51'42.838" उ 18°33'14.167"	69	पू 74°51'38.588" उ 18°34'50.556"
बीएस	पू 74°51'33.374" उ 18°33'12.252"	70	पू 74°51'33.457" उ 18°34'51.123"
बीटी	पू 74°51'25.148" उ 18°33'14.869"	71	पू 74°51'31.348" उ 18°34'23.668"
		72	पू 74°51'35.061" उ 18°34'23.944"
		73	पू 74°51'35.264" उ 18°34'36.290"
		74	पू 74°51'40.768" उ 18°34'37.009"
		75	पू 74°51'40.164" उ 18°34'26.433"
		76	पू 74°51'49.202" उ 18°34'26.022"
		77	पू 74°51'49.393" उ 18°34'32.929"
		78	पू 74°51'52.469" उ 18°34'32.894"
		79	पू 74°51'52.015" उ 18°34'40.223"

		80	पू 74° 51' 58.976" उ 18° 34' 42.727"
		81	पू 74° 51' 58.664" उ 18° 34' 48.591"
		82	पू 74° 51' 57.062" उ 18° 34' 48.577"
		83	पू 74° 51' 56.541" उ 18° 34' 56.150"
		84	पू 74° 52' 02.117" उ 18° 34' 56.076"
		85	पू 74° 52' 00.420" उ 18° 34' 59.300"
		86	पू 74° 52' 10.806" उ 18° 34' 58.778"
		87	पू 74° 52' 10.507" उ 18° 34' 49.793"
		88	पू 74° 52' 18.645" उ 18° 34' 49.41"
		89	पू 74° 52' 19.510" उ 18° 34' 59.953"
		90	पू 74° 52' 38.758" उ 18° 34' 57.430"
		91	पू 74° 52' 38.274" उ 18° 34' 54.309"
		92	पू 74° 52' 46.226" उ 18° 34' 53.705"
		93	पू 74° 52' 43.505" उ 18° 34' 43.232"
		94	पू 74° 52' 43.990" उ 18° 34' 32.604"
		95	पू 74° 52' 37.641" उ 18° 34' 33.100"
		96	पू 74° 52' 36.908" उ 18° 34' 15.739"
		97	पू 74° 52' 43.961" उ 18° 34' 15.250"
		98	पू 74° 52' 43.849" उ 18° 34' 13.477"
		99	पू 74° 52' 33.730" उ 18° 34' 12.962"
		100	पू 74° 52' 27.756" उ 18° 34' 14.622"
		101	पू 74° 52' 26.508" उ 18° 34' 11.067"
		102	पू 74° 52' 32.478" उ 18° 34' 09.896"
		103	पू 74° 52' 32.802" उ 18° 34' 02.749"
		104	पू 74° 52' 31.297" उ 18° 33' 59.253"
		105	पू 74° 52' 24.800" उ 18° 34' 01.947"
		106	पू 74° 52' 23.291" उ 18° 33' 58.879"
		107	पू 74° 52' 16.203" उ 18° 34' 03.096"
		108	पू 74° 52' 09.302" उ 18° 34' 01.081"
		109	पू 74° 52' 10.295" उ 18° 33' 50.946"
		110	पू 74° 52' 16.054" उ 18° 33' 51.728"
		111	पू 74° 52' 15.713" उ 18° 33' 47.204"
		112	पू 74° 52' 00.734" उ 18° 33' 45.730"
		113	पू 74° 52' 01.311" उ 18° 33' 38.891"



		114	पू 74°51'58.907" उ 18°33'35.693"
		115	पू 74°51'55.813" उ 18°33'37.622"
		116	पू 74°51'54.035" उ 18°33'35.956"
		117	पू 74°51'48.377" उ 18°33'38.046"
		118	पू 74°51'46.047" उ 18°33'33.810"
		119	पू 74°51'55.397" उ 18°33'27.474"
		120	पू 74°51'52.113" उ 18°33'22.496"
		121	पू 74°51'56.126" उ 18°33'18.131"
		122	पू 74°51'47.060" उ 18°33'01.371"
		123	पू 74°51'35.958" उ 18°33'10.013"
		124	पू 74°51'33.941" उ 18°32'59.852"
		125	पू 74°51'30.274" उ 18°33'01.409"
		126	पू 74°51'31.559" उ 18°33'07.714"
		127	पू 74°51'23.587" उ 18°33'10.578"
		128	पू 74°51'22.912" उ 18°33'07.456"
		129	पू 74°51'15.337" उ 18°33'09.101"
		130	पू 74°51'15.575" उ 18°33'10.997"
		131	पू 74°51'10.374" उ 18°33'12.174"
		132	पू 74°51'13.452" उ 18°33'18.556"
		133	पू 74°51'17.556" उ 18°33'24.947"
		134	पू 74°51'20.304" उ 18°33'25.643"
		135	पू 74°51'21.167" उ 18°33'29.255"
		136	पू 74°51'26.814" उ 18°33'28.266"
		137	पू 74°51'33.575" उ 18°33'38.163"
		138	पू 74°51'24.278" उ 18°33'45.659"
		139	पू 74°51'19.012" उ 18°33'46.835"
		140	पू 74°51'19.252" उ 18°33'48.610"
		141	पू 74°51'14.827" उ 18°33'49.060"
		142	पू 74°51'12.221" उ 18°33'40.116"
		143	पू 74°51'01.439" उ 18°33'41.977"
		144	पू 74°50'58.331" उ 18°33'32.051"
		145	पू 74°50'45.354" उ 18°33'35.604"
		146	पू 74°50'41.032" उ 18°33'25.361"
		147	पू 74°50'47.452" उ 18°33'23.951"

		148	पू 74°50'46.805" उ 18°33'17.957"
		149	पू 74°50'34.881" उ 18°33'18.769"
		150	पू 74°50'33.298" उ 18°33'23.400"
		151	पू 74°50'12.113" उ 18°33'21.197"
		152	पू 74°50'10.503" उ 18°33'21.977"
		153	पू 74°50'05.888" उ 18°33'22.242"
		154	पू 74°50'07.167" उ 18°33'29.036"
		155	पू 74°50'10.944" उ 18°33'29.436"
		156	पू 74°50'16.011" उ 18°33'42.130"
		157	पू 74°50'11.071" उ 18°33'42.820"
		158	पू 74°50'13.505" उ 18°33'56.162"
		159	पू 74°50'27.622" उ 18°33'53.964"
		160	पू 74°50'28.819" उ 18°34'02.774"
		161	पू 74°50'24.589" उ 18°34'02.859"
		162	पू 74°50'25.286" उ 18°34'23.642"
		163	पू 74°50'29.873" उ 18°34'26.370"
		164	पू 74°50'27.987" उ 18°34'29.226"
		165	पू 74°50'25.124" उ 18°34'27.123"
		166	पू 74°50'14.060" उ 18°34'38.209"
		167	पू 74°49'55.010" उ 18°34'46.718"
		168	पू 74°49'57.755" उ 18°34'54.442"
		169	पू 74°50'05.203" उ 18°34'52.919"

**पैच सं. 27 के निर्देशांक**

संरक्षित क्षेत्र		पारिस्थितिकी संवेदी जोन क्षेत्र	
ए	पू 74°47'47.473" उ 18°35'01.837"	1	पू 74°47'50.155" उ 18°35'15.671"
बी	पू 74°48'00.621" उ 18°34'54.133"	2	पू 74°48'07.082" उ 18°35'14.723"
सी	पू 74°48'05.394" उ 18°34'50.999"	3	पू 74°48'20.121" उ 18°35'18.140"
डी	पू 74°48'03.069" उ 18°35'05.765"	4	पू 74°48'23.564" उ 18°35'06.927"
ई	पू 74°48'13.965" उ 18°35'05.619"	5	पू 74°48'20.624" उ 18°34'53.090"
एफ	पू 74°48'11.448" उ 18°34'47.875"	6	पू 74°48'34.246" उ 18°34'49.301"
जी	पू 74°48'28.582" उ 18°34'38.863"	7	पू 74°48'38.088" उ 18°35'02.657"
एच	पू 74°48'17.142" उ 18°34'29.228"	8	पू 74°48'47.451" उ 18°35'01.885"
आई	पू 74°47'59.027" उ 18°34'20.877"	9	पू 74°48'45.371" उ 18°34'51.845"

जे	पू 74°47'53.435" उ 18°34'22.660"	10	पू 74°48'38.256" उ 18°34'45.549"
के	पू 74°47'54.304" उ 18°34'25.540"	11	पू 74°48'40.001" उ 18°34'37.498"
एल	पू 74°47'46.585" उ 18°34'28.464"	12	पू 74°48'50.924" उ 18°34'34.418"
एम	पू 74°47'23.835" उ 18°34'41.703"	13	पू 74°48'48.447" उ 18°34'25.597"
एन	पू 74°47'24.030" उ 18°34'47.815"	14	पू 74°49'01.198" उ 18°34'19.110"
ओ	पू 74°47'39.343" उ 18°34'41.598"	15	पू 74°49'14.147" उ 18°34'18.492"
पी	पू 74°47'58.093" उ 18°34'37.612"	16	पू 74°49'14.180" उ 18°34'28.270"
क्यू	पू 74°47'58.266" उ 18°34'46.046"	17	पू 74°49'35.073" उ 18°34'27.844"
आर	पू 74°47'43.246" उ 18°34'48.600"	18	पू 74°49'48.883" उ 18°34'31.021"
एस	पू 74°49'03.414" उ 18°34'08.681"	19	पू 74°49'50.057" उ 18°34'28.831"
टी	पू 74°49'06.468" उ 18°34'10.969"	20	पू 74°49'37.285" उ 18°34'24.441"
यू	पू 74°49'09.490" उ 18°34'03.296"	21	पू 74°49'53.586" उ 18°34'08.575"
वी	पू 74°49'14.464" उ 18°34'05.724"	22	पू 74°49'50.494" उ 18°33'57.060"
डब्ल्यू	पू 74°49'11.640" उ 18°34'12.787"	23	पू 74°50'02.162" उ 18°33'56.307"
एक्स	पू 74°49'19.593" उ 18°34'12.002"	24	पू 74°49'56.925" उ 18°33'54.550"
वाई	पू 74°49'22.625" उ 18°34'16.429"	25	पू 74°49'49.370" उ 18°33'53.995"
जेड	पू 74°49'36.887" उ 18°34'19.244"	26	पू 74°49'48.405" उ 18°33'47.753"
एए	पू 74°49'47.223" उ 18°33'57.336"	27	पू 74°49'49.973" उ 18°33'44.712"
एबी	पू 74°49'32.936" उ 18°33'50.611"	28	पू 74°49'42.148" उ 18°33'45.498"
एसी	पू 74°49'37.364" उ 18°33'43.317"	29	पू 74°49'39.761" उ 18°33'27.389"
एडी	पू 74°49'31.574" उ 18°33'45.710"	30	पू 74°49'33.864" उ 18°33'27.704"
एई	पू 74°49'29.096" उ 18°33'50.210"	31	पू 74°49'22.708" उ 18°33'28.461"
एएफ	पू 74°49'22.472" उ 18°33'46.118"	32	पू 74°49'17.795" उ 18°33'19.862"
एजी	पू 74°49'24.047" उ 18°33'42.344"	33	पू 74°49'13.297" उ 18°33'21.167"
एएच	पू 74°49'32.668" उ 18°33'38.631"	34	पू 74°49'10.927" उ 18°33'14.546"
एआई	पू 74°49'32.474" उ 18°33'32.275"	35	पू 74°49'10.599" उ 18°33'21.876"
एजे	पू 74°49'21.064" उ 18°33'32.785"	36	पू 74°49'08.549" उ 18°33'21.858"
एके	पू 74°49'12.107" उ 18°33'31.483"	37	पू 74°49'04.826" उ 18°33'09.481"
एएल	पू 74°49'03.892" उ 18°33'32.877"	38	पू 74°48'57.241" उ 18°33'11.980"
एएम	पू 74°48'56.981" उ 18°33'38.620"	39	पू 74°49'01.182" उ 18°33'28.270"
एएन	पू 74°48'44.904" उ 18°33'41.813"	40	पू 74°48'54.010" उ 18°33'27.961"
एओ	पू 74°48'59.619" उ 18°33'57.098"	41	पू 74°48'55.129" उ 18°33'31.393"
एपी	पू 74°49'03.388" उ 18°34'04.831"	42	पू 74°48'28.513" उ 18°33'27.612"
		43	पू 74°48'34.458" उ 18°33'35.486"

		44	पू 74° 48' 36.440" उ 18° 33' 42.470"
		45	पू 74° 48' 32.074" उ 18° 33' 43.409"
		46	पू 74° 48' 32.556" उ 18° 33' 46.469"
		47	पू 74° 48' 29.800" उ 18° 33' 53.166"
		48	पू 74° 48' 36.987" उ 18° 34' 05.085"
		49	पू 74° 48' 57.908" उ 18° 34' 01.727"
		50	पू 74° 49' 00.132" उ 18° 34' 10.179"
		51	पू 74° 48' 47.408" उ 18° 34' 13.977"
		52	पू 74° 48' 49.680" उ 18° 34' 17.541"
		53	पू 74° 48' 20.156" उ 18° 34' 22.533"
		54	पू 74° 48' 11.654" उ 18° 34' 14.024"
		55	पू 74° 48' 06.616" उ 18° 34' 05.057"
		56	पू 74° 47' 49.469" उ 18° 34' 15.536"
		57	पू 74° 47' 43.601" उ 18° 34' 12.794"
		58	पू 74° 47' 29.699" उ 18° 34' 19.024"
		59	पू 74° 47' 31.280" उ 18° 34' 27.593"
		60	पू 74° 47' 13.288" उ 18° 34' 32.686"
		61	पू 74° 47' 17.020" उ 18° 34' 43.963"
		62	पू 74° 47' 12.907" उ 18° 34' 45.148"
		63	पू 74° 47' 15.516" उ 18° 34' 53.482"
		64	पू 74° 47' 21.453" उ 18° 34' 49.259"
		65	पू 74° 47' 20.977" उ 18° 34' 58.420"
		66	पू 74° 47' 35.651" उ 18° 34' 52.075"
		67	पू 74° 47' 44.225" उ 18° 35' 06.207"
		68	पू 74° 47' 51.919" उ 18° 35' 05.788"
		69	पू 74° 47' 48.796" उ 18° 35' 10.526"

**पैच सं. 28 के निर्देशांक**

संरक्षित क्षेत्र		पारिस्थितिकी संवेदी जोन क्षेत्र	
ए	पू 74° 46' 25.645" उ 18° 33' 19.353"	1	पू 74° 46' 36.920" उ 18° 33' 32.288"
बी	पू 74° 46' 41.199" उ 18° 33' 14.361"	2	पू 74° 46' 59.098" उ 18° 33' 18.435"
सी	पू 74° 46' 35.025" उ 18° 33' 03.917"	3	पू 74° 46' 57.257" उ 18° 33' 10.352"
डी	पू 74° 47' 27.981" उ 18° 32' 47.409"	4	पू 74° 47' 36.739" उ 18° 32' 55.799"
ई	पू 74° 47' 24.864" उ 18° 32' 38.704"	5	पू 74° 47' 33.751" उ 18° 32' 46.973"

एफ	पू 74°47'50.403" उ 18°32'34.535"	6	पू 74°47'56.105" उ 18°32'41.063"
जी	पू 74°47'44.440" उ 18°32'28.615"	7	पू 74°47'58.409" उ 18°33'07.238"
एच	पू 74°47'44.550" उ 18°32'17.494"	8	पू 74°48'03.802" उ 18°33'06.064"
आई	पू 74°47'48.192" उ 18°32'12.027"	9	पू 74°48'14.118" उ 18°33'25.466"
जे	पू 74°47'59.429" उ 18°32'15.856"	10	पू 74°48'24.330" उ 18°33'19.753"
के	पू 74°47'57.953" उ 18°32'22.564"	11	पू 74°48'25.658" उ 18°33'21.445"
एल	पू 74°48'12.212" उ 18°32'25.381"	12	पू 74°48'32.601" उ 18°33'19.124"
एम	पू 74°48'09.176" उ 18°32'14.843"	13	पू 74°48'33.022" उ 18°33'21.938"
एन	पू 74°48'12.177" उ 18°32'02.893"	14	पू 74°48'35.515" उ 18°33'22.480"
ओ	पू 74°47'59.289" उ 18°32'04.061"	15	पू 74°48'40.519" उ 18°33'08.776"
पी	पू 74°47'54.820" उ 18°32'02.554"	16	पू 74°48'36.677" उ 18°33'08.558"
क्यू	पू 74°47'50.230" उ 18°32'06.729"	17	पू 74°48'36.310" उ 18°33'00.244"
आर	पू 74°47'44.444" उ 18°32'08.755"	18	पू 74°48'33.230" उ 18°33'00.706"
एस	पू 74°47'32.117" उ 18°31'58.622"	19	पू 74°48'29.651" उ 18°32'33.787"
टी	पू 74°47'37.656" उ 18°31'55.617"	20	पू 74°48'25.284" उ 18°32'34.848"
यू	पू 74°47'33.779" उ 18°31'46.049"	21	पू 74°48'24.712" उ 18°32'40.831"
वी	पू 74°47'41.214" उ 18°31'42.358"	22	पू 74°48'19.567" उ 18°32'42.862"
डब्ल्यू	पू 74°47'38.326" उ 18°31'36.466"	23	पू 74°48'20.028" उ 18°32'48.122"
एक्स	पू 74°47'35.299" उ 18°31'38.150"	24	पू 74°48'17.458" उ 18°32'48.832"
वाई	पू 74°47'34.427" उ 18°31'42.053"	25	पू 74°48'12.843" उ 18°32'36.080"
जेड	पू 74°47'31.755" उ 18°31'40.195"	26	पू 74°48'23.294" उ 18°32'28.719"
एए	पू 74°47'20.490" उ 18°31'45.715"	27	पू 74°48'24.509" उ 18°32'09.420"
एबी	पू 74°47'16.488" उ 18°31'35.902"	28	पू 74°48'18.105" उ 18°32'09.118"
एसी	पू 74°46'30.910" उ 18°31'45.510"	29	पू 74°48'19.446" उ 18°32'03.142"
एडी	पू 74°46'34.364" उ 18°31'58.740"	30	पू 74°48'17.020" उ 18°32'02.265"
एई	पू 74°46'09.161" उ 18°32'07.798"	31	पू 74°48'14.658" उ 18°31'54.911"
एएफ	पू 74°46'17.701" उ 18°32'24.987"	32	पू 74°48'03.518" उ 18°31'54.200"
एजी	पू 74°46'12.054" उ 18°32'25.913"	33	पू 74°47'55.429" उ 18°31'55.960"
एएच	पू 74°46'16.543" उ 18°32'38.297"	34	पू 74°47'53.751" उ 18°31'44.335"
एआई	पू 74°46'27.707" उ 18°32'49.398"	35	पू 74°48'00.048" उ 18°31'42.314"
एजे	पू 74°46'05.622" उ 18°32'53.963"	36	पू 74°47'59.340" उ 18°31'36.197"
एके	पू 74°46'06.703" उ 18°33'01.184"	37	पू 74°48'01.782" उ 18°31'35.424"
एएल	पू 74°46'12.478" उ 18°33'00.259"	38	पू 74°48'01.436" उ 18°31'31.510"
एएम	पू 74°46'14.230" उ 18°33'04.430"	39	पू 74°48'03.938" उ 18°31'31.105"

एएन	पू 74°46'29.372" उ 18°33'02.246"	40	पू 74°48'06.511" उ 18°31'43.044"
एओ	पू 74°46'30.879" उ 18°33'05.315"	41	पू 74°48'08.176" उ 18°31'43.120"
एपी	पू 74°46'23.275" उ 18°33'09.646"	42	पू 74°48'06.217" उ 18°31'33.875"
एक्यू	पू 74°48'23.014" उ 18°33'16.716"	43	पू 74°48'14.620" उ 18°31'32.790"
एआर	पू 74°48'31.292" उ 18°33'08.846"	44	पू 74°48'15.869" उ 18°31'42.517"
एएस	पू 74°48'26.212" उ 18°32'51.202"	45	पू 74°48'20.358" उ 18°31'42.007"
एटी	पू 74°48'16.436" उ 18°32'55.025"	46	पू 74°48'17.890" उ 18°31'32.391"
एयू	पू 74°48'06.341" उ 18°32'39.291"	47	पू 74°48'28.396" उ 18°31'32.363"
एवी	पू 74°48'00.830" उ 18°32'39.364"	48	पू 74°48'30.236" उ 18°31'40.690"
एडब्ल्यू	पू 74°48'09.061" उ 18°32'49.337"	49	पू 74°48'45.007" उ 18°31'36.911"
एएक्स	पू 74°48'13.870" उ 18°33'08.446"	50	पू 74°48'49.572" उ 18°31'41.718"
एजेड	पू 74°47'44.742" उ 18°31'28.946"	51	पू 74°48'56.328" उ 18°31'32.184"
बीए	पू 74°47'51.306" उ 18°31'25.950"	52	पू 74°48'57.959" उ 18°31'35.621"
बीबी	पू 74°47'51.277" उ 18°31'15.928"	53	पू 74°48'47.960" उ 18°31'49.342"
बीसी	पू 74°47'56.275" उ 18°31'15.729"	54	पू 74°48'43.597" उ 18°31'50.036"
बीडी	पू 74°47'56.187" उ 18°31'24.650"	55	पू 74°48'44.441" उ 18°31'55.421"
बीई	पू 74°48'26.451" उ 18°31'21.743"	56	पू 74°48'51.879" उ 18°31'54.754"
बीएफ	पू 74°48'27.926" उ 18°31'28.112"	57	पू 74°49'01.572" उ 18°31'46.163"
बीजी	पू 74°48'43.729" उ 18°31'23.487"	58	पू 74°49'10.136" उ 18°31'48.195"
बीएच	पू 74°48'48.067" उ 18°31'25.358"	59	पू 74°49'12.937" उ 18°31'36.854"
बीआई	पू 74°48'48.397" उ 18°31'30.861"	60	पू 74°49'25.750" उ 18°31'36.723"
बीजे	पू 74°49'04.336" उ 18°31'25.503"	61	पू 74°49'23.606" उ 18°31'33.282"
बीके	पू 74°49'10.945" उ 18°31'30.939"	62	पू 74°49'31.483" उ 18°31'26.875"
बीएल	पू 74°49'27.342" उ 18°31'04.809"	63	पू 74°49'28.835" उ 18°31'09.374"
बीएम	पू 74°49'26.904" उ 18°30'57.105"	64	पू 74°49'33.193" उ 18°31'09.169"
बीएन	पू 74°49'13.756" उ 18°31'05.422"	65	पू 74°49'31.728" उ 18°31'01.701"
बीओ	पू 74°49'04.907" उ 18°31'06.443"	66	पू 74°49'36.368" उ 18°30'58.809"
बीपी	पू 74°49'01.676" उ 18°30'56.148"	67	पू 74°49'33.421" उ 18°30'45.706"
बीक्यू	पू 74°48'52.317" उ 18°30'56.920"	68	पू 74°49'25.053" उ 18°30'49.909"
बीआर	पू 74°48'51.225" उ 18°30'37.601"	69	पू 74°49'28.576" उ 18°30'30.141"
बीएस	पू 74°48'48.136" उ 18°30'39.040"	70	पू 74°49'18.393" उ 18°30'23.452"
बीटी	पू 74°48'43.677" उ 18°30'36.556"	71	पू 74°49'10.728" उ 18°30'34.383"
बीयू	पू 74°48'39.550" उ 18°30'39.330"	72	पू 74°49'07.563" उ 18°30'30.566"
बीवी	पू 74°48'14.980" उ 18°30'36.666"	73	पू 74°48'58.045" उ 18°30'34.515"

बीडब्ल्यू	पू 74°48'10.646" उ 18°30'21.472"	74	पू 74°48'54.127" उ 18°30'28.980"
बीएक्स	पू 74°47'58.834" उ 18°30'24.177"	75	पू 74°49'05.620" उ 18°30'19.672"
बीवाई	पू 74°48'02.810" उ 18°30'36.679"	76	पू 74°48'51.348" उ 18°30'25.044"
बीजेड	पू 74°48'14.766" उ 18°30'58.418"	77	पू 74°48'38.857" उ 18°30'18.578"
सीए	पू 74°47'43.391" उ 18°30'57.159"	78	पू 74°48'48.898" उ 18°30'13.534"
सीबी	पू 74°47'42.047" उ 18°31'16.456"	79	पू 74°48'52.068" उ 18°30'16.863"
सीसी	पू 74°45'18.948" उ 18°30'12.822"	80	पू 74°48'59.280" उ 18°30'13.016"
सीडी	पू 74°45'38.579" उ 18°30'09.703"	81	पू 74°48'51.788" उ 18°30'06.227"
सीई	पू 74°45'53.928" उ 18°30'12.044"	82	पू 74°48'55.908" उ 18°30'04.064"
सीएफ	पू 74°45'53.185" उ 18°30'22.181"	83	पू 74°49'04.235" उ 18°30'04.016"
सीजी	पू 74°46'13.576" उ 18°30'19.924"	84	पू 74°49'10.149" उ 18°30'01.869"
सीएच	पू 74°46'34.213" उ 18°30'31.478"	85	पू 74°49'11.445" उ 18°30'00.353"
सीआई	पू 74°46'34.339" उ 18°30'18.891"	86	पू 74°49'13.780" उ 18°29'50.780"
सीजे	पू 74°46'46.514" उ 18°30'18.391"	87	पू 74°49'09.356" उ 18°29'51.229"
सीके	पू 74°46'48.944" उ 18°30'05.947"	88	पू 74°49'08.808" उ 18°29'48.291"
सीएल	पू 74°46'47.612" उ 18°29'58.235"	89	पू 74°49'00.422" उ 18°29'47.850"
सीएम	पू 74°46'51.152" उ 18°29'50.079"	90	पू 74°49'00.336" उ 18°29'43.572"
सीएन	पू 74°46'49.343" उ 18°29'38.819"	91	पू 74°48'55.517" उ 18°29'45.179"
सीओ	पू 74°46'40.698" उ 18°29'45.095"	92	पू 74°48'55.286" उ 18°29'42.549"
सीपी	पू 74°46'37.247" उ 18°29'18.666"	93	पू 74°48'48.548" उ 18°29'43.894"
सीक्यू	पू 74°46'44.843" उ 18°29'14.824"	94	पू 74°48'48.524" उ 18°29'39.800"
सीआर	पू 74°46'44.480" उ 18°28'59.910"	95	पू 74°48'41.529" उ 18°29'41.204"
सीएस	पू 74°46'59.311" उ 18°29'02.612"	96	पू 74°48'40.928" उ 18°29'37.166"
सीटी	पू 74°47'01.256" उ 18°28'47.352"	97	पू 74°48'44.657" उ 18°29'35.794"
सीयू	पू 74°46'57.710" उ 18°28'36.932"	98	पू 74°48'44.499" उ 18°29'32.248"
सीवी	पू 74°47'07.196" उ 18°28'36.040"	99	पू 74°48'38.208" उ 18°29'33.719"
सीडब्ल्यू	पू 74°47'08.358" उ 18°28'48.028"	100	पू 74°48'36.823" उ 18°29'31.324"
सीएक्स	पू 74°47'15.409" उ 18°28'47.358"	101	पू 74°48'44.136" उ 18°29'30.106"
सीवाई	पू 74°47'18.860" उ 18°29'00.956"	102	पू 74°48'42.518" उ 18°29'25.325"
सीजेड	पू 74°47'25.677" उ 18°28'58.084"	103	पू 74°48'53.182" उ 18°29'21.998"
डीए	पू 74°47'31.559" उ 18°28'59.115"	104	पू 74°48'55.188" उ 18°29'19.816"
डीबी	पू 74°47'41.717" उ 18°28'55.173"	105	पू 74°49'03.350" उ 18°29'16.956"
डीसी	पू 74°47'39.136" उ 18°28'44.151"	106	पू 74°49'12.197" उ 18°29'16.057"
डीडी	पू 74°47'32.077" उ 18°28'32.721"	107	पू 74°49'09.051" उ 18°29'10.285"

डीई	पू 74°47'23.530" उ 18°28'29.222"	108	पू 74°49'15.387" उ 18°29'04.108"
डीएफ	पू 74°47'27.747" उ 18°28'17.283"	109	पू 74°49'19.108" उ 18°29'03.530"
डीजी	पू 74°47'11.008" उ 18°28'13.343"	110	पू 74°49'24.256" उ 18°29'14.086"
डीएच	पू 74°46'49.872" उ 18°28'13.762"	111	पू 74°49'26.704" उ 18°29'12.641"
डीआई	पू 74°46'42.527" उ 18°28'43.882"	112	पू 74°49'31.253" उ 18°29'19.036"
डीजे	पू 74°46'12.390" उ 18°29'25.894"	113	पू 74°49'28.298" उ 18°29'19.988"
डीके	पू 74°46'06.370" उ 18°29'38.549"	114	पू 74°49'30.269" उ 18°29'28.072"
डीएल	पू 74°46'05.511" उ 18°29'47.585"	115	पू 74°49'23.346" उ 18°29'28.621"
डीएम	पू 74°45'26.511" उ 18°29'53.338"	116	पू 74°49'23.402" उ 18°29'36.077"
डीएन	पू 74°47'43.857" उ 18°30'16.588"	117	पू 74°49'26.603" उ 18°29'36.227"
डीओ	पू 74°48'09.325" उ 18°30'06.062"	118	पू 74°49'28.309" उ 18°29'45.164"
डीपी	पू 74°48'37.174" उ 18°30'13.888"	119	पू 74°49'18.450" उ 18°29'44.710"
डीक्यू	पू 74°48'55.003" उ 18°29'58.404"	120	पू 74°49'19.677" उ 18°29'50.282"
डीआर	पू 74°48'52.523" उ 18°29'50.071"	121	पू 74°49'22.178" उ 18°29'49.937"
डीएस	पू 74°48'42.800" उ 18°29'48.762"	122	पू 74°49'24.743" उ 18°29'56.254"
डीटी	पू 74°48'35.094" उ 18°29'50.893"	123	पू 74°49'31.043" उ 18°29'53.805"
डीयू	पू 74°48'29.836" उ 18°29'38.380"	124	पू 74°49'34.827" उ 18°30'06.426"
डीवी	पू 74°48'27.368" उ 18°29'28.826"	125	पू 74°49'58.790" उ 18°30'05.538"
डीडब्ल्यू	पू 74°48'38.920" उ 18°29'26.485"	126	पू 74°49'57.795" उ 18°30'02.474"
डीएक्स	पू 74°48'37.700" उ 18°29'20.241"	127	पू 74°50'04.347" उ 18°30'00.576"
डीवाई	पू 74°48'47.112" उ 18°29'13.970"	128	पू 74°50'11.963" उ 18°29'54.532"
डीजेड	पू 74°48'41.440" उ 18°29'04.631"	129	पू 74°50'12.933" उ 18°30'00.163"
ई ए	पू 74°48'31.749" उ 18°29'00.144"	130	पू 74°50'20.539" उ 18°29'41.897"
ई बी	पू 74°48'22.373" उ 18°29'15.826"	131	पू 74°50'17.462" उ 18°29'42.237"
ई सी	पू 74°47'53.513" उ 18°29'19.845"	132	पू 74°50'17.611" उ 18°29'33.378"
पूडी	पू 74°47'51.512" उ 18°29'40.848"	133	पू 74°50'27.344" उ 18°29'33.585"
ई ई	पू 74°47'53.883" उ 18°30'00.179"	134	पू 74°50'28.404" उ 18°29'29.928"
ई एफ	पू 74°47'41.304" उ 18°30'02.754"	135	पू 74°50'22.551" उ 18°29'25.844"
ई जी	पू 74°49'35.956" उ 18°29'49.112"	136	पू 74°50'20.943" उ 18°29'19.963"
ई एच	पू 74°49'51.675" उ 18°29'39.718"	137	पू 74°50'13.456" उ 18°29'12.687"
ई आई	पू 74°49'54.351" उ 18°29'54.408"	138	पू 74°50'19.600" उ 18°29'13.108"
ई जे	पू 74°50'08.732" उ 18°29'50.868"	139	पू 74°50'16.956" उ 18°29'08.318"
ई के	पू 74°50'05.045" उ 18°29'34.703"	140	पू 74°50'30.962" उ 18°29'03.674"
ई एल	पू 74°50'17.649" उ 18°29'29.437"	141	पू 74°50'12.348" उ 18°29'08.033"



ई एम	पू 74°50'08.612" उ 18°29'10.292"	142	पू 74°50'14.813" उ 18°29'04.755"
ई एन	पू 74°50'02.713" उ 18°29'10.973"	143	पू 74°50'12.716" उ 18°28'56.426"
ई ओ	पू 74°49'59.584" उ 18°28'50.169"	144	पू 74°50'09.651" उ 18°28'55.543"
ई पी	पू 74°49'49.101" उ 18°28'34.922"	145	पू 74°50'11.077" उ 18°28'40.524"
ई क्यू	पू 74°49'48.667" उ 18°28'26.852"	146	पू 74°50'07.922" उ 18°28'35.607"
ई आर	पू 74°49'29.923" उ 18°28'31.453"	147	पू 74°49'58.911" उ 18°28'40.294"
ई एस	पू 74°49'05.730" उ 18°28'03.740"	148	पू 74°49'58.225" उ 18°28'31.733"
ई टी	पू 74°48'59.511" उ 18°28'11.017"	149	पू 74°49'53.729" उ 18°28'33.160"
ई यू	पू 74°48'47.806" उ 18°28'03.091"	150	पू 74°49'54.183" उ 18°28'25.954"
ई वी	पू 74°48'29.600" उ 18°28'05.129"	151	पू 74°49'59.569" उ 18°28'25.268"
ई डब्ल्यू	पू 74°48'28.446" उ 18°27'52.163"	152	पू 74°49'56.941" उ 18°28'18.889"
ई एक्स	पू 74°48'39.230" उ 18°27'49.571"	153	पू 74°49'51.969" उ 18°28'16.523"
ई वाई	पू 74°48'21.059" उ 18°27'08.956"	154	पू 74°49'45.657" उ 18°28'20.256"
ई जेड	पू 74°48'21.672" उ 18°26'58.695"	155	पू 74°49'32.823" उ 18°28'22.954"
एफए	पू 74°47'17.745" उ 18°27'01.175"	156	पू 74°49'21.935" उ 18°28'09.903"
एफबी	पू 74°47'21.370" उ 18°27'10.129"	157	पू 74°49'30.558" उ 18°28'05.579"
एफसी	पू 74°47'20.386" उ 18°27'18.920"	158	पू 74°49'27.895" उ 18°28'02.867"
एफडी	पू 74°47'15.861" उ 18°27'23.279"	159	पू 74°49'19.409" उ 18°28'06.336"
एफई	पू 74°47'31.755" उ 18°27'34.788"	160	पू 74°49'10.792" उ 18°27'56.849"
एफएफ	पू 74°47'31.397" उ 18°27'45.051"	161	पू 74°49'15.548" उ 18°27'55.058"
एफजी	पू 74°47'43.913" उ 18°27'48.586"	162	पू 74°49'14.041" उ 18°27'51.989"
एफएच	पू 74°47'36.669" उ 18°27'29.944"	163	पू 74°49'06.877" उ 18°27'51.192"
एफआई	पू 74°47'52.365" उ 18°27'22.753"	164	पू 74°48'54.562" उ 18°27'53.283"
एफजे	पू 74°48'10.946" उ 18°28'00.562"	165	पू 74°48'46.705" उ 18°27'57.857"
एफके	पू 74°47'41.349" उ 18°28'14.717"	166	पू 74°48'44.845" उ 18°27'51.607"
एफएल	पू 74°47'47.170" उ 18°28'21.858"	167	पू 74°48'49.050" उ 18°27'40.645"
एफएम	पू 74°47'40.067" उ 18°28'27.782"	168	पू 74°48'39.460" उ 18°27'39.093"
एफएन	पू 74°47'54.060" उ 18°28'37.441"	169	पू 74°48'36.533" उ 18°27'24.157"
एफओ	पू 74°48'05.581" उ 18°28'38.034"	170	पू 74°48'33.710" उ 18°27'24.743"
एफपी	पू 74°48'06.528" उ 18°28'19.954"	171	पू 74°48'32.006" उ 18°27'15.684"
एफक्यू	पू 74°48'21.321" उ 18°28'26.442"	172	पू 74°48'29.316" उ 18°27'15.782"
एफआर	पू 74°48'24.188" उ 18°28'47.489"	173	पू 74°48'28.103" उ 18°27'08.927"
एफएस	पू 74°48'31.651" उ 18°28'57.058"	174	पू 74°48'28.598" उ 18°26'57.565"
एफटी	पू 74°48'49.868" उ 18°28'50.804"	175	पू 74°48'30.970" उ 18°26'57.281"

एफयू	पू 74°48'53.155" उ 18°28'55.233"	176	पू 74°48'09.033" उ 18°26'48.285"
एफवी	पू 74°48'54.212" उ 18°29'05.020"	177	पू 74°48'03.534" उ 18°26'47.441"
एफडब्ल्यू	पू 74°49'06.929" उ 18°29'01.344"	178	पू 74°48'03.439" उ 18°26'50.618"
एफएक्स	पू 74°49'14.158" उ 18°28'55.542"	179	पू 74°47'59.537" उ 18°26'50.277"
एफवाई	पू 74°49'23.908" उ 18°28'53.917"	180	पू 74°47'59.308" उ 18°26'47.464"
एफजेड	पू 74°49'33.027" उ 18°29'04.509"	181	पू 74°47'54.436" उ 18°26'48.032"
जीए	पू 74°49'37.589" उ 18°29'35.958"	182	पू 74°47'54.971" उ 18°26'52.253"
जीबी	पू 74°49'34.388" उ 18°29'35.808"	183	पू 74°47'38.509" उ 18°26'52.899"
		184	पू 74°47'29.355" उ 18°26'46.217"
		185	पू 74°47'29.397" उ 18°26'54.894"
		186	पू 74°47'14.523" उ 18°26'56.838"
		187	पू 74°47'12.820" उ 18°26'54.194"
		188	पू 74°47'04.420" उ 18°26'55.402"
		189	पू 74°47'05.888" उ 18°27'02.320"
		190	पू 74°47'09.376" उ 18°27'12.190"
		191	पू 74°47'10.055" उ 18°27'21.118"
		192	पू 74°47'06.075" उ 18°27'22.182"
		193	पू 74°47'09.055" उ 18°27'31.497"
		194	पू 74°47'15.987" उ 18°27'29.849"
		195	पू 74°47'18.108" उ 18°27'41.967"
		196	पू 74°47'16.303" उ 18°27'43.173"
		197	पू 74°47'23.816" उ 18°27'53.996"
		198	पू 74°47'15.185" उ 18°27'59.051"
		199	पू 74°47'16.496" उ 18°28'02.485"
		200	पू 74°47'02.449" उ 18°28'04.741"
		201	पू 74°47'02.920" उ 18°28'08.900"
		202	पू 74°46'47.921" उ 18°28'10.292"
		203	पू 74°46'46.554" उ 18°28'12.540"
		204	पू 74°46'44.921" उ 18°28'09.348"
		205	पू 74°46'35.562" उ 18°28'10.240"
		206	पू 74°46'36.347" उ 18°28'15.075"
		207	पू 74°46'38.650" उ 18°28'15.279"
		208	पू 74°46'38.167" उ 18°28'18.758"
		209	पू 74°46'46.247" उ 18°28'17.671"

		210	पू 74°46'43.762" उ 18°28'22.781"
		211	पू 74°46'42.727" उ 18°28'30.227"
		212	पू 74°46'35.563" उ 18°28'29.428"
		213	पू 74°46'31.558" उ 18°28'45.646"
		214	पू 74°46'20.784" उ 18°28'47.137"
		215	पू 74°46'20.784" उ 18°28'47.137"
		216	पू 74°46'09.845" उ 18°29'05.002"
		217	पू 74°46'08.780" उ 18°28'56.315"
		218	पू 74°46'01.086" उ 18°28'57.223"
		219	पू 74°46'00.705" उ 18°29'09.563"
		220	पू 74°45'58.396" उ 18°29'09.908"
		221	पू 74°45'59.105" उ 18°29'28.614"
		222	पू 74°45'45.266" उ 18°29'29.098"
		223	पू 74°45'46.761" उ 18°29'33.267"
		224	पू 74°45'58.676" उ 18°29'33.010"
		225	पू 74°45'58.644" उ 18°29'36.187"
		226	पू 74°45'33.154" उ 18°29'36.197"
		227	पू 74°45'28.162" उ 18°29'48.495"
		228	पू 74°45'26.216" उ 18°29'38.211"
		229	पू 74°45'19.285" उ 18°29'39.614"
		230	पू 74°45'20.942" उ 18°29'53.073"
		231	पू 74°45'06.937" उ 18°29'57.221"
		232	पू 74°45'06.826" उ 18°30'20.807"
		233	पू 74°45'13.873" उ 18°30'20.628"
		234	पू 74°45'15.315" उ 18°30'17.464"
		235	पू 74°45'27.727" उ 18°30'18.800"
		236	पू 74°45'38.011" उ 18°30'15.228"
		237	पू 74°45'35.040" उ 18°30'30.356"
		238	पू 74°45'40.604" उ 18°30'24.907"
		239	पू 74°45'52.384" उ 18°30'25.382"
		240	पू 74°45'48.703" उ 18°30'34.759"
		241	पू 74°45'55.787" उ 18°30'43.623"
		242	पू 74°46'05.153" उ 18°30'42.242"
		243	पू 74°46'02.278" उ 18°30'35.128"

		244	पू 74° 46' 04.774" उ 18° 30' 29.040"
		245	पू 74° 46' 13.929" उ 18° 30' 23.013"
		246	पू 74° 46' 13.609" उ 18° 30' 29.365"
		247	पू 74° 46' 34.116" उ 18° 30' 41.162"
		248	पू 74° 46' 44.256" उ 18° 30' 39.177"
		249	पू 74° 46' 40.581" उ 18° 30' 35.233"
		250	पू 74° 46' 41.000" उ 18° 30' 31.692"
		251	पू 74° 46' 59.004" उ 18° 30' 24.768"
		252	पू 74° 47' 03.026" उ 18° 30' 06.839"
		253	पू 74° 47' 03.317" उ 18° 29' 50.464"
		254	पू 74° 46' 57.429" उ 18° 29' 50.044"
		255	पू 74° 46' 57.624" उ 18° 29' 43.324"
		256	पू 74° 47' 06.215" उ 18° 29' 42.425"
		257	पू 74° 47' 01.539" उ 18° 29' 36.088"
		258	पू 74° 47' 01.354" उ 18° 29' 28.937"
		259	पू 74° 46' 56.422" उ 18° 29' 28.953"
		260	पू 74° 46' 57.088" उ 18° 29' 32.809"
		261	पू 74° 46' 49.266" उ 18° 29' 33.716"
		262	पू 74° 46' 49.151" उ 18° 29' 25.954"
		263	पू 74° 46' 56.078" उ 18° 29' 24.917"
		264	पू 74° 46' 53.386" उ 18° 29' 12.366"
		265	पू 74° 47' 04.410" उ 18° 29' 11.427"
		266	पू 74° 47' 03.955" उ 18° 29' 05.679"
		267	पू 74° 47' 13.433" उ 18° 29' 05.764"
		268	पू 74° 47' 19.560" उ 18° 29' 07.898"
		269	पू 74° 47' 29.656" उ 18° 29' 10.189"
		270	पू 74° 47' 29.837" उ 18° 29' 04.813"
		271	पू 74° 47' 43.400" उ 18° 29' 06.280"
		272	पू 74° 47' 41.499" उ 18° 29' 43.049"
		273	पू 74° 47' 34.949" उ 18° 29' 44.823"
		274	पू 74° 47' 36.049" उ 18° 29' 50.088"
		275	पू 74° 47' 23.504" उ 18° 29' 49.242"
		276	पू 74° 47' 25.477" उ 18° 29' 56.959"
		277	पू 74° 47' 22.131" उ 18° 30' 11.472"

		278	पू 74°47'33.260" उ 18°30'25.994"
		279	पू 74°47'41.752" उ 18°30'22.160"
		280	पू 74°47'55.059" उ 18°30'23.746"
		281	पू 74°47'54.372" उ 18°30'34.923"
		282	पू 74°47'51.432" उ 18°30'34.346"
		283	पू 74°47'52.276" उ 18°30'39.670"
		284	पू 74°48'01.097" उ 18°30'41.460"
		285	पू 74°48'02.782" उ 18°30'52.536"
		286	पू 74°47'40.244" उ 18°30'51.600"
		287	पू 74°47'36.748" उ 18°30'55.357"
		288	पू 74°47'34.351" उ 18°31'17.456"
		289	पू 74°47'36.801" उ 18°31'28.722"
		290	पू 74°47'23.697" उ 18°31'32.392"
		291	पू 74°47'18.436" उ 18°31'20.368"
		292	पू 74°46'23.964" उ 18°31'35.394"
		293	पू 74°46'25.212" उ 18°31'38.705"
		294	पू 74°46'17.643" उ 18°31'39.736"
		295	पू 74°46'17.943" उ 18°31'48.172"
		296	पू 74°46'25.395" उ 18°31'46.040"
		297	पू 74°46'25.700" उ 18°31'53.987"
		298	पू 74°45'52.798" उ 18°32'04.196"
		299	पू 74°46'07.010" उ 18°32'30.602"
		300	पू 74°46'02.251" उ 18°32'32.392"
		301	पू 74°46'06.515" उ 18°32'41.597"
		302	पू 74°45'34.681" उ 18°32'47.294"
		303	पू 74°45'35.881" उ 18°32'55.371"
		304	पू 74°46'15.557" उ 18°33'25.432"
		305	पू 74°46'26.606" उ 18°33'22.478"
		306	पू 74°46'27.923" उ 18°33'25.362"
		307	पू 74°46'30.819" उ 18°33'24.105"

<b>पैच सं. 29 के निर्देशांक</b>			
<b>संरक्षित क्षेत्र</b>		<b>पारिस्थितिकी संवेदी जोन क्षेत्र</b>	
ए	पू 74°46'08.967" उ 18°27'34.005"	1	पू 74°46'05.431" उ 18°27'54.505"
बी	पू 74°46'25.963" उ 18°27'37.705"	2	पू 74°46'25.917" उ 18°27'42.226"
सी	पू 74°46'27.298" उ 18°27'32.217"	3	पू 74°46'35.628" उ 18°27'44.515"
डी	पू 74°46'10.160" उ 18°27'29.983"	4	पू 74°46'39.567" उ 18°27'34.773"
ई	पू 74°46'00.240" उ 18°26'57.627"	5	पू 74°46'46.313" उ 18°27'38.990"
एफ	पू 74°46'13.983" उ 18°26'53.598"	6	पू 74°46'45.480" उ 18°27'32.627"
जी	पू 74°46'15.237" उ 18°26'43.466"	7	पू 74°46'31.274" उ 18°27'31.643"
एच	पू 74°46'08.836" उ 18°26'43.285"	8	पू 74°46'31.440" उ 18°27'27.855"
आई	पू 74°46'05.631" उ 18°26'30.912"	9	पू 74°46'11.233" उ 18°27'25.104"
जे	पू 74°45'54.835" उ 18°26'34.846"	10	पू 74°46'12.976" उ 18°27'17.299"
के	पू 74°45'59.263" उ 18°26'52.852"	11	पू 74°46'00.669" उ 18°27'18.652"
एल	पू 74°46'18.716" उ 18°26'28.587"	12	पू 74°46'01.284" उ 18°27'46.645"
एम	पू 74°46'27.061" उ 18°26'26.463"	13	पू 74°46'07.688" उ 18°27'46.582"
एन	पू 74°46'28.761" उ 18°26'22.935"	14	पू 74°45'57.584" उ 18°27'07.014"
ओ	पू 74°46'29.433" उ 18°26'19.763"	15	पू 74°46'11.158" उ 18°27'07.138"
पी	पू 74°46'19.656" उ 18°26'24.196"	16	पू 74°46'18.593" उ 18°27'06.350"
		17	पू 74°46'21.598" उ 18°27'00.389"
		18	पू 74°46'25.188" उ 18°26'47.223"
		19	पू 74°46'27.137" उ 18°26'31.597"
		20	पू 74°46'36.858" उ 18°26'32.786"
		21	पू 74°46'36.713" उ 18°26'34.434"
		22	पू 74°46'50.205" उ 18°26'36.268"
		23	पू 74°46'50.046" उ 18°26'32.906"
		24	पू 74°46'44.169" उ 18°26'31.569"
		25	पू 74°46'43.440" उ 18°26'27.651"
		26	पू 74°46'39.119" उ 18°26'24.312"
		27	पू 74°46'36.004" उ 18°26'15.729"
		28	पू 74°46'32.887" उ 18°26'13.684"
		29	पू 74°46'31.066" उ 18°26'16.478"
		30	पू 74°46'29.599" उ 18°26'15.915"
		31	पू 74°46'27.515" उ 18°26'00.252"
		32	पू 74°46'20.126" उ 18°26'02.874"

		33	पू 74°46'21.294" उ 18°26'07.712"
		34	पू 74°46'15.137" उ 18°26'08.755"
		35	पू 74°46'16.564" उ 18°26'13.352"
		36	पू 74°46'11.483" उ 18°26'15.627"
		37	पू 74°46'15.344" उ 18°26'26.417"
		38	पू 74°46'09.684" उ 18°26'28.932"
		39	पू 74°46'06.338" उ 18°26'17.902"
		40	पू 74°45'53.221" उ 18°26'23.404"
		41	पू 74°45'54.066" उ 18°26'28.545"
		42	पू 74°45'50.742" उ 18°26'28.025"
		43	पू 74°45'49.340" उ 18°26'20.985"
		44	पू 74°45'47.544" उ 18°26'21.335"
		45	पू 74°45'50.095" उ 18°26'34.986"
		46	पू 74°45'45.608" उ 18°26'35.494"
		47	पू 74°45'48.129" उ 18°26'45.845"
		48	पू 74°45'37.613" उ 18°26'47.337"
		49	पू 74°45'42.226" उ 18°26'59.723"
		50	पू 74°45'55.179" उ 18°26'57.887"
		51	पू 74°45'51.664" उ 18°27'03.598"
		52	पू 74°45'58.585" उ 18°27'03.051"

**पैच सं. 30 के निर्देशांक**

संरक्षित क्षेत्र		पारिस्थितिकी संवेदी जोन क्षेत्र	
ए	पू 74°47'15.755" उ 18°26'13.371"	1	पू 74°47'05.643" उ 18°26'19.451"
बी	पू 74°47'25.129" उ 18°26'10.767"	2	पू 74°47'16.263" उ 18°26'20.280"
सी	पू 74°47'35.561" उ 18°26'17.583"	3	पू 74°47'15.921" उ 18°26'16.000"
डी	पू 74°47'37.773" उ 18°26'14.058"	4	पू 74°47'28.662" उ 18°26'22.470"
ई	पू 74°47'35.326" उ 18°26'02.548"	5	पू 74°47'42.933" उ 18°26'29.626"
एफ	पू 74°47'39.996" उ 18°25'56.480"	6	पू 74°47'43.396" उ 18°26'28.103"
जी	पू 74°47'50.586" उ 18°25'53.825"	7	पू 74°47'46.074" उ 18°26'29.227"
एच	पू 74°47'57.958" उ 18°25'59.391"	8	पू 74°47'46.244" उ 18°26'18.535"
आई	पू 74°48'23.667" उ 18°26'02.311"	9	पू 74°47'44.269" उ 18°26'17.600"
जे	पू 74°48'48.424" उ 18°25'57.888"	10	पू 74°47'44.483" उ 18°26'08.925"
के	पू 74°48'46.605" उ 18°25'47.483"	11	पू 74°48'03.505" उ 18°26'14.718"

एल	पू 74° 48' 40.961" उ 18° 25' 35.456"	12	पू 74° 48' 11.781" उ 18° 26' 06.482"
एम	पू 74° 48' 41.096" उ 18° 25' 21.646"	13	पू 74° 48' 25.970" उ 18° 26' 09.053"
एन	पू 74° 48' 21.505" उ 18° 25' 21.716"	14	पू 74° 48' 37.651" उ 18° 26' 06.102"
ओ	पू 74° 48' 07.737" उ 18° 25' 28.559"	15	पू 74° 48' 36.962" उ 18° 26' 11.107"
पी	पू 74° 47' 46.751" उ 18° 25' 27.270"	16	पू 74° 48' 48.169" उ 18° 26' 10.840"
क्यू	पू 74° 47' 44.398" उ 18° 25' 32.137"	17	पू 74° 48' 39.735" उ 18° 26' 02.515"
आर	पू 74° 47' 39.125" उ 18° 25' 34.534"	18	पू 74° 48' 42.555" उ 18° 26' 02.235"
एस	पू 74° 47' 41.383" उ 18° 25' 39.199"	19	पू 74° 48' 47.874" उ 18° 26' 08.271"
टी	पू 74° 47' 31.518" उ 18° 25' 39.843"	20	पू 74° 48' 48.883" उ 18° 26' 03.269"
यू	पू 74° 47' 24.151" उ 18° 25' 33.788"	21	पू 74° 48' 59.711" उ 18° 26' 02.449"
वी	पू 74° 47' 23.624" उ 18° 26' 07.514"	22	पू 74° 48' 53.787" उ 18° 25' 52.863"
डब्ल्यू	पू 74° 47' 19.723" उ 18° 26' 07.112"	23	पू 74° 48' 56.355" उ 18° 25' 52.153"
एक्स	पू 74° 47' 15.590" उ 18° 26' 04.264"	24	पू 74° 48' 51.972" उ 18° 25' 15.816"
वाई	पू 74° 47' 12.553" उ 18° 26' 07.048"	25	पू 74° 48' 39.919" उ 18° 25' 17.664"
		26	पू 74° 48' 38.504" उ 18° 25' 05.185"
		27	पू 74° 48' 28.492" उ 18° 25' 07.785"
		28	पू 74° 48' 34.062" उ 18° 25' 14.312"
		29	पू 74° 48' 21.874" उ 18° 25' 16.769"
		30	पू 74° 48' 04.160" उ 18° 25' 21.255"
		31	पू 74° 47' 48.872" उ 18° 25' 20.017"
		32	पू 74° 47' 48.152" उ 18° 25' 21.599"
		33	पू 74° 47' 40.110" उ 18° 25' 19.083"
		34	पू 74° 47' 38.589" उ 18° 25' 17.480"
		35	पू 74° 47' 27.249" उ 18° 25' 18.417"
		36	पू 74° 47' 30.291" उ 18° 25' 21.499"
		37	पू 74° 47' 34.320" उ 18° 25' 28.380"
		38	पू 74° 47' 15.506" उ 18° 25' 27.599"
		39	पू 74° 47' 13.414" उ 18° 25' 38.396"
		40	पू 74° 47' 19.822" उ 18° 25' 39.370"
		41	पू 74° 47' 19.542" उ 18° 25' 40.208"
		42	पू 74° 47' 18.200" उ 18° 25' 39.952"
		43	पू 74° 47' 17.947" उ 18° 25' 47.741"
		44	पू 74° 47' 12.119" उ 18° 25' 47.871"
		45	पू 74° 47' 12.487" उ 18° 25' 49.524"



		46	पू 74°46'59.229" उ 18°25'50.076"
		47	पू 74°47'01.944" उ 18°25'53.829"
		48	पू 74°47'14.118" उ 18°25'52.900"
		49	पू 74°47'14.740" उ 18°26'01.155"
		50	पू 74°47'04.963" उ 18°25'59.294"
		51	पू 74°47'02.141" उ 18°25'59.758"
		52	पू 74°47'01.110" उ 18°26'06.898"
		53	पू 74°47'04.999" उ 18°26'08.522"

**पैच सं. 31 के निर्देशांक**

संरक्षित क्षेत्र		पारिस्थितिकी संवेदी जोन क्षेत्र	
ए	पू 74°51'29.897" उ 18°25'52.235"	1	पू 74°50'59.270" उ 18°26'01.501"
बी	पू 74°51'34.326" उ 18°25'51.113"	2	पू 74°51'16.379" उ 18°26'06.661"
सी	पू 74°51'40.856" उ 18°25'44.386"	3	पू 74°51'23.952" उ 18°26'04.772"
डी	पू 74°51'41.369" उ 18°25'30.825"	4	पू 74°51'25.137" उ 18°26'14.804"
ई	पू 74°51'52.254" उ 18°25'23.953"	5	पू 74°51'31.552" उ 18°26'13.393"
एफ	पू 74°52'01.090" उ 18°25'23.785"	6	पू 74°51'29.726" उ 18°26'03.477"
जी	पू 74°51'50.604" उ 18°25'15.628"	7	पू 74°51'46.135" उ 18°26'01.542"
एच	पू 74°51'46.095" उ 18°25'11.800"	8	पू 74°51'45.618" उ 18°25'48.583"
आई	पू 74°51'34.785" उ 18°25'29.790"	9	पू 74°51'52.150" उ 18°25'48.395"
जे	पू 74°51'34.994" उ 18°25'34.680"	10	पू 74°52'07.078" उ 18°25'54.023"
के	पू 74°51'25.828" उ 18°25'42.545"	11	पू 74°52'07.083" उ 18°26'06.978"
एल	पू 74°52'25.369" उ 18°26'23.268"	12	पू 74°52'10.057" उ 18°26'17.514"
एम	पू 74°52'32.985" उ 18°26'16.734"	13	पू 74°52'18.250" उ 18°26'17.707"
एन	पू 74°52'36.247" उ 18°26'10.285"	14	पू 74°52'17.440" उ 18°26'35.666"
ओ	पू 74°52'51.111" उ 18°26'09.190"	15	पू 74°52'22.720" उ 18°26'32.534"
पी	पू 74°52'50.327" उ 18°25'57.328"	16	पू 74°52'25.960" उ 18°26'28.406"
क्यू	पू 74°52'39.492" उ 18°25'52.102"	17	पू 74°52'28.602" उ 18°26'33.440"
आर	पू 74°52'40.719" उ 18°25'44.169"	18	पू 74°52'31.939" उ 18°26'32.613"
एस	पू 74°52'30.884" उ 18°25'41.518"	19	पू 74°52'31.647" उ 18°26'29.616"
टी	पू 74°52'23.237" उ 18°25'37.786"	20	पू 74°52'35.220" उ 18°26'24.147"
यू	पू 74°52'12.293" उ 18°25'30.603"	21	पू 74°52'42.753" उ 18°26'19.690"
वी	पू 74°52'12.199" उ 18°26'07.633"	22	पू 74°52'42.470" उ 18°26'15.777"
		23	पू 74°52'49.194" उ 18°26'15.651"

		24	पू 74°52'55.950" उ 18°26'18.886"
		25	पू 74°52'55.022" उ 18°26'08.612"
		26	पू 74°53'03.221" उ 18°26'08.193"
		27	पू 74°53'02.761" उ 18°26'02.629"
		28	पू 74°53'03.863" उ 18°26'01.233"
		29	पू 74°52'54.231" उ 18°25'57.423"
		30	पू 74°52'54.055" उ 18°25'55.710"
		31	पू 74°53'03.787" उ 18°25'59.093"
		32	पू 74°53'05.996" उ 18°25'55.629"
		33	पू 74°53'02.765" उ 18°25'51.996"
		34	पू 74°53'05.094" उ 18°25'49.450"
		35	पू 74°53'08.336" उ 18°25'51.922"
		36	पू 74°53'09.813" उ 18°25'51.384"
		37	पू 74°53'07.729" उ 18°25'48.372"
		38	पू 74°53'13.578" उ 18°25'45.917"
		39	पू 74°53'15.150" उ 18°25'48.924"
		40	पू 74°53'19.974" उ 18°25'46.521"
		41	पू 74°53'13.852" उ 18°25'30.337"
		42	पू 74°53'07.737" उ 18°25'33.829"
		43	पू 74°53'08.678" उ 18°25'35.914"
		44	पू 74°53'04.816" उ 18°25'38.142"
		45	पू 74°53'03.103" उ 18°25'36.478"
		46	पू 74°52'59.622" उ 18°25'38.953"
		47	पू 74°52'57.092" उ 18°25'42.537"
		48	पू 74°53'00.769" उ 18°25'46.418"
		49	पू 74°52'54.850" उ 18°25'49.484"
		50	पू 74°52'54.493" उ 18°25'46.548"
		51	पू 74°52'52.853" उ 18°25'43.967"
		52	पू 74°52'50.280" उ 18°25'45.229"
		53	पू 74°52'44.845" उ 18°25'44.510"
		54	पू 74°52'43.833" उ 18°25'43.218"
		55	पू 74°52'47.103" उ 18°25'42.635"
		56	पू 74°52'48.474" उ 18°25'39.836"
		57	पू 74°52'38.634" उ 18°25'37.796"

	58	पू 74°52'38.865" उ 18°25'33.704"
	59	पू 74°52'37.064" उ 18°25'27.761"
	60	पू 74°52'30.624" उ 18°25'31.800"
	61	पू 74°52'27.130" उ 18°25'35.681"
	62	पू 74°52'22.037" उ 18°25'32.704"
	63	पू 74°52'23.465" उ 18°25'30.638"
	64	पू 74°52'18.945" उ 18°25'27.850"
	65	पू 74°52'20.687" उ 18°25'26.459"
	66	पू 74°52'25.307" उ 18°25'25.338"
	67	पू 74°52'16.685" उ 18°25'16.342"
	68	पू 74°52'15.733" उ 18°25'22.261"
	69	पू 74°52'02.237" उ 18°25'14.201"
	70	पू 74°52'00.890" उ 18°25'14.556"
	71	पू 74°51'58.714" उ 18°25'07.693"
	72	पू 74°51'54.153" उ 18°25'09.365"
	73	पू 74°51'50.373" उ 18°25'02.854"
	74	पू 74°51'45.632" उ 18°25'03.241"
	75	पू 74°51'46.482" उ 18°25'08.198"
	76	पू 74°51'43.923" उ 18°25'07.932"
	77	पू 74°51'43.811" उ 18°25'06.311"
	78	पू 74°51'41.155" उ 18°25'06.166"
	79	पू 74°51'35.669" उ 18°25'07.493"
	80	पू 74°51'36.897" उ 18°25'13.004"
	81	पू 74°51'36.005" उ 18°25'19.290"
	82	पू 74°51'20.564" उ 18°25'20.623"
	83	पू 74°51'23.441" उ 18°25'27.736"
	84	पू 74°51'17.662" उ 18°25'29.519"
	85	पू 74°51'13.205" उ 18°25'26.914"
	86	पू 74°51'21.043" उ 18°25'37.492"
	87	पू 74°51'05.975" उ 18°25'46.527"
	88	पू 74°51'11.166" उ 18°25'52.683"

पैच सं. 32 के निर्देशांक			
संरक्षित क्षेत्र		पारिस्थितिकी संवेदी जोन क्षेत्र	
ए	पू 74°51'14.404" उ 18°23'14.749"	1	पू 74°51'09.361" उ 18°23'26.743"
बी	पू 74°51'25.651" उ 18°23'09.897"	2	पू 74°51'22.314" उ 18°23'24.289"
सी	पू 74°51'25.618" उ 18°23'06.719"	3	पू 74°51'24.954" उ 18°23'15.879"
डी	पू 74°51'16.598" उ 18°23'06.151"	4	पू 74°51'33.015" उ 18°23'16.316"
ई	पू 74°51'16.789" उ 18°22'59.554"	5	पू 74°51'32.736" उ 18°23'05.314"
एफ	पू 74°51'04.047" उ 18°23'00.054"	6	पू 74°51'28.900" उ 18°23'04.792"
जी	पू 74°51'04.822" उ 18°22'45.944"	7	पू 74°51'28.573" उ 18°22'58.800"
एच	पू 74°50'55.151" उ 18°22'46.593"	8	पू 74°51'25.371" उ 18°22'59.017"
आई	पू 74°50'54.629" उ 18°22'54.349"	9	पू 74°51'25.200" उ 18°22'56.846"
जे	पू 74°50'59.237" उ 18°22'54.390"	10	पू 74°51'16.819" उ 18°22'56.376"
के	पू 74°51'01.655" उ 18°23'02.538"	11	पू 74°51'16.857" उ 18°22'45.744"
एल	पू 74°50'59.073" उ 18°23'04.838"	12	पू 74°51'08.986" उ 18°22'45.553"
एम	पू 74°51'01.957" उ 18°23'04.435"	13	पू 74°51'09.088" उ 18°22'41.582"
एन	पू 74°51'04.472" उ 18°23'09.223"	14	पू 74°50'55.459" उ 18°22'41.219"
ओ	पू 74°51'14.750" उ 18°23'05.280"	15	पू 74°50'55.446" उ 18°22'42.532"
		16	पू 74°50'52.579" उ 18°22'44.524"
		17	पू 74°50'52.611" उ 18°22'41.224"
		18	पू 74°50'45.109" उ 18°22'42.625"
		19	पू 74°50'44.121" उ 18°22'52.149"
		20	पू 74°50'32.108" उ 18°22'50.150"
		21	पू 74°50'31.159" उ 18°22'55.641"
		22	पू 74°50'43.826" उ 18°22'56.241"
		23	पू 74°50'52.291" उ 18°22'57.873"
		24	पू 74°50'52.461" उ 18°22'56.836"
		25	पू 74°50'54.789" उ 18°22'57.651"
		26	पू 74°50'57.921" उ 18°23'01.436"
		27	पू 74°50'55.744" उ 18°23'04.900"
		28	पू 74°50'51.326" उ 18°23'05.106"
		29	पू 74°50'50.390" उ 18°23'09.253"
		30	पू 74°50'57.318" उ 18°23'07.664"
		31	पू 74°50'59.169" उ 18°23'08.169"
		32	पू 74°50'58.980" उ 18°23'14.584"

		33	पू 74°51'00.815" उ 18°23'16.738"
		34	पू 74°51'02.935" उ 18°23'15.962"
		35	पू 74°51'09.194" उ 18°23'17.422"

## पैच सं. 33 के निर्देशांक

संरक्षित क्षेत्र		पारिस्थितिकी संवेदी जोन क्षेत्र	
ए	पू 74°51'04.587" उ 18°31'59.055"	1	पू 74°51'12.164" उ 18°32'10.609"
बी	पू 74°51'11.005" उ 18°31'57.889"	2	पू 74°51'16.408" उ 18°32'08.935"
सी	पू 74°51'23.488" उ 18°31'52.009"	3	पू 74°51'14.653" उ 18°32'04.887"
डी	पू 74°51'35.560" उ 18°31'49.058"	4	पू 74°51'22.639" उ 18°32'00.434"
ई	पू 74°51'30.282" उ 18°31'38.258"	5	पू 74°51'31.750" उ 18°31'58.925"
एफ	पू 74°51'30.254" उ 18°31'27.747"	6	पू 74°51'33.381" उ 18°32'02.605"
जी	पू 74°51'19.493" उ 18°31'27.654"	7	पू 74°51'35.438" उ 18°32'01.890"
एच	पू 74°51'15.020" उ 18°31'26.515"	8	पू 74°51'34.705" उ 18°31'58.095"
आई	पू 74°51'02.855" उ 18°31'25.920"	9	पू 74°51'38.430" उ 18°31'57.149"
जे	पू 74°51'05.232" उ 18°31'31.807"	10	पू 74°51'39.428" उ 18°31'59.969"
		11	पू 74°51'46.241" उ 18°31'57.584"
		12	पू 74°51'35.955" उ 18°31'34.518"
		13	पू 74°51'38.009" उ 18°31'34.047"
		14	पू 74°51'36.286" उ 18°31'26.577"
		15	पू 74°51'37.761" उ 18°31'26.407"
		16	पू 74°51'37.726" उ 18°31'23.351"
		17	पू 74°51'36.479" उ 18°31'23.218"
		18	पू 74°51'36.528" उ 18°31'24.746"
		19	पू 74°51'33.968" उ 18°31'24.480"
		20	पू 74°51'33.917" उ 18°31'23.196"
		21	पू 74°51'30.683" उ 18°31'23.046"
		22	पू 74°51'31.648" उ 18°31'15.935"
		23	पू 74°51'18.926" उ 18°31'16.588"
		24	पू 74°51'18.903" उ 18°31'18.971"
		25	पू 74°51'14.580" उ 18°31'18.903"
		26	पू 74°51'14.553" उ 18°31'21.714"
		27	पू 74°51'03.025" उ 18°31'21.491"
		28	पू 74°51'03.980" उ 18°31'15.450"

		29	पू 74°51'03.641" उ 18°31'10.742"
		30	पू 74°50'59.012" उ 18°31'12.474"
		31	पू 74°50'57.867" उ 18°31'18.269"
		32	पू 74°50'59.253" उ 18°31'40.829"
		33	पू 74°51'00.195" उ 18°31'46.123"
		34	पू 74°50'59.162" उ 18°31'46.909"
		35	पू 74°50'59.718" उ 18°31'49.113"
		36	पू 74°50'56.567" उ 18°31'50.308"
		37	पू 74°50'57.304" उ 18°31'56.975"
		38	पू 74°50'55.505" उ 18°31'57.509"
		39	पू 74°50'56.243" उ 18°32'00.755"
		40	पू 74°51'01.187" उ 18°31'59.576"
		41	पू 74°51'01.682" उ 18°32'01.413"
		42	पू 74°51'04.173" उ 18°32'02.168"
		43	पू 74°51'06.867" उ 18°32'01.825"

**पैच सं. 34 के निर्देशांक**

संरक्षित क्षेत्र		पारिस्थितिकी संवेदी जोन क्षेत्र	
ए	पू 74°52'14.712" उ 18°31'27.520"	1	पू 74°52'22.873" उ 18°31'45.उ 189"
बी	पू 74°52'20.209" उ 18°31'28.790"	2	पू 74°52'30.080" उ 18°31'41.707"
सी	पू 74°52'30.750" उ 18°31'38.657"	3	पू 74°52'38.532" उ 18°31'42.146"
डी	पू 74°52'39.072" उ 18°31'39.218"	4	पू 74°52'37.595" उ 18°31'46.416"
ई	पू 74°52'43.532" उ 18°31'28.135"	5	पू 74°52'49.338" उ 18°31'37.472"
एफ	पू 74°52'43.379" उ 18°31'17.256"	6	पू 74°52'47.575" उ 18°31'34.158"
जी	पू 74°52'34.553" उ 18°31'15.714"	7	पू 74°52'54.402" उ 18°31'30.305"
एच	पू 74°52'16.585" उ 18°31'19.104"	8	पू 74°52'51.187" उ 18°31'17.934"
आई	पू 74°52'13.611" उ 18°31'22.011"	9	पू 74°52'52.179" उ 18°31'14.582"
		10	पू 74°52'39.396" उ 18°31'11.600"
		11	पू 74°52'41.339" उ 18°31'02.512"
		12	पू 74°52'31.517" उ 18°31'04.811"
		13	पू 74°52'31.162" उ 18°31'01.752"
		14	पू 74°52'22.299" उ 18°31'04.243"
		15	पू 74°52'23.491" उ 18°31'13.664"
		16	पू 74°52'16.179" उ 18°31'14.701"

	17	पू 74°52'16.877" उ 18°31'08.596"
	18	पू 74°52'09.579" उ 18°31'08.166"
	19	पू 74°52'08.339" उ 18°31'17.322"
	20	पू 74°52'01.176" उ 18°31'16.160"
	21	पू 74°52'03.506" उ 18°31'27.057"
	22	पू 74°51'52.082" उ 18°31'29.403"
	23	पू 74°51'55.867" उ 18°31'35.546"
	24	पू 74°52'09.403" उ 18°31'26.741"
	25	पू 74°52'11.377" उ 18°31'34.702"
	26	पू 74°52'15.997" उ 18°31'33.887"
	27	पू 74°52'16.852" उ 18°31'38.294"
	28	पू 74°52'21.215" उ 18°31'37.598"

## पैच सं. 35 के निर्देशांक

संरक्षित क्षेत्र		पारिस्थितिकी संवेदी जोन क्षेत्र	
ए	पू 74°54'24.622" उ 18°31'48.181"	1	पू 74°54'14.442" उ 18°31'54.511"
बी	पू 74°54'54.600" उ 18°31'48.432"	2	पू 74°54'43.034" उ 18°31'52.185"
सी	पू 74°54'50.105" उ 18°31'35.684"	3	पू 74°54'43.126" उ 18°31'56.097"
डी	पू 74°54'52.180" उ 18°31'32.891"	4	पू 74°54'48.009" उ 18°31'54.549"
ई	पू 74°54'52.123" उ 18°31'25.191"	5	पू 74°54'49.997" उ 18°32'01.287"
एफ	पू 74°54'41.471" उ 18°31'27.179"	6	पू 74°54'53.592" उ 18°32'00.462"
जी	पू 74°54'37.678" उ 18°31'07.838"	7	पू 74°54'52.120" उ 18°31'53.361"
एच	पू 74°55'03.423" उ 18°31'08.420"	8	पू 74°54'58.011" उ 18°31'53.655"
आई	पू 74°55'16.035" उ 18°31'02.170"	9	पू 74°55'02.521" उ 18°31'50.882"
जे	पू 74°55'07.328" उ 18°30'47.799"	10	पू 74°54'59.234" उ 18°31'46.088"
के	पू 74°55'19.255" उ 18°30'46.310"	11	पू 74°55'03.098" उ 18°31'43.798"
एल	पू 74°55'15.177" उ 18°30'30.021"	12	पू 74°54'57.809" उ 18°31'33.855"
एम	पू 74°55'06.164" उ 18°30'35.079"	13	पू 74°54'56.553" उ 18°31'24.128"
एन	पू 74°54'39.374" उ 18°30'36.810"	14	पू 74°55'03.868" उ 18°31'22.784"
ओ	पू 74°54'39.434" उ 18°30'30.333"	15	पू 74°55'03.189" उ 18°31'20.028"
पी	पू 74°54'29.989" उ 18°30'40.397"	16	पू 74°54'52.800" उ 18°31'21.286"
क्यू	पू 74°54'24.781" उ 18°30'21.777"	17	पू 74°54'50.770" उ 18°31'12.164"
आर	पू 74°54'31.509" उ 18°30'14.501"	18	पू 74°55'01.601" उ 18°31'11.582"
एस	पू 74°54'37.683" उ 18°29'57.932"	19	पू 74°55'03.480" उ 18°31'16.242"

टी	पू 74°54'34.876" उ 18°29'56.686"	20	पू 74°55'15.905" उ 18°31'16.407"
यू	पू 74°54'34.193" उ 18°29'47.514"	21	पू 74°55'15.817" उ 18°31'12.007"
वी	पू 74°54'24.963" उ 18°29'48.292"	22	पू 74°55'19.930" उ 18°31'10.513"
डब्ल्यू	पू 74°54'10.464" उ 18°29'50.858"	23	पू 74°55'18.372" उ 18°31'05.795"
एक्स	पू 74°54'11.438" उ 18°29'56.366"	24	पू 74°55'23.571" उ 18°31'04.678"
वाई	पू 74°54'14.634" उ 18°29'57.004"	25	पू 74°55'23.168" उ 18°30'52.758"
जेड	पू 74°54'13.375" उ 18°30'08.482"	26	पू 74°55'30.577" उ 18°30'47.993"
एए	पू 74°54'16.578" उ 18°30'08.387"	27	पू 74°55'24.836" उ 18°30'45.501"
एबी	पू 74°54'11.133" उ 18°30'15.429"	28	पू 74°55'24.755" उ 18°30'26.312"
एसी	पू 74°54'19.527" उ 18°30'21.977"	29	पू 74°55'23.651" उ 18°30'20.926"
एडी	पू 74°54'17.561" उ 18°30'26.727"	30	पू 74°55'01.847" उ 18°30'23.921"
एई	पू 74°54'17.916" उ 18°30'29.907"	31	पू 74°54'49.318" उ 18°30'21.128"
एएफ	पू 74°54'14.560" उ 18°30'32.690"	32	पू 74°54'50.155" उ 18°30'27.612"
एजी	पू 74°54'01.471" उ 18°30'35.024"	33	पू 74°54'45.528" उ 18°30'29.284"
एएच	पू 74°54'00.103" उ 18°30'16.802"	34	पू 74°54'42.777" उ 18°30'22.050"
एआई	पू 74°53'56.271" उ 18°30'15.670"	35	पू 74°54'45.475" उ 18°30'07.285"
एजे	पू 74°53'56.168" उ 18°29'59.170"	36	पू 74°54'40.225" उ 18°30'06.997"
एके	पू 74°53'48.286" उ 18°29'59.592"	37	पू 74°54'45.691" उ 18°29'57.754"
एएल	पू 74°53'48.948" उ 18°29'57.276"	38	पू 74°54'42.797" उ 18°29'52.108"
एएम	पू 74°53'42.292" उ 18°29'56.792"	39	पू 74°54'45.971" उ 18°29'41.258"
एएन	पू 74°53'42.017" उ 18°29'51.962"	40	पू 74°54'35.865" उ 18°29'39.829"
एओ	पू 74°53'36.691" उ 18°29'53.017"	41	पू 74°54'06.123" उ 18°29'42.389"
एपी	पू 74°53'31.502" उ 18°29'53.095"	42	पू 74°54'05.661" उ 18°29'50.818"
एक्यू	पू 74°53'28.640" उ 18°30'04.620"	43	पू 74°53'50.149" उ 18°29'52.153"
एआर	पू 74°53'41.626" उ 18°30'06.380"	44	पू 74°53'48.179" उ 18°29'43.582"
एएस	पू 74°53'41.040" उ 18°30'14.258"	45	पू 74°53'24.980" उ 18°29'45.096"
एटी	पू 74°53'37.966" उ 18°30'14.232"	46	पू 74°53'24.722" उ 18°30'02.448"
एयू	पू 74°53'49.604" उ 18°30'30.096"	47	पू 74°53'16.250" उ 18°30'00.848"
एवी	पू 74°53'48.516" उ 18°30'36.808"	48	पू 74°53'17.867" उ 18°30'09.447"
एडब्ल्यू	पू 74°53'52.801" उ 18°30'44.422"	49	पू 74°53'25.016" उ 18°30'05.261"
एएक्स	पू 74°54'03.818" उ 18°30'58.203"	50	पू 74°53'28.512" उ 18°30'11.524"
एजेड	पू 74°53'58.417" उ 18°31'00.480"	51	पू 74°53'43.892" उ 18°30'38.175"
बीए	पू 74°53'57.243" उ 18°31'16.480"	52	पू 74°53'36.950" उ 18°30'40.805"
बीबी	पू 74°53'49.013" उ 18°31'19.832"	53	पू 74°53'54.557" उ 18°31'02.219"



बीसी	पू 74°53'48.550" उ 18°31'14.451"	54	पू 74°53'38.117" उ 18°31'06.724"
बीडी	पू 74°53'38.917" उ 18°31'17.058"	55	पू 74°53'24.169" उ 18°31'05.016"
बीई	पू 74°53'38.827" उ 18°31'13.024"	56	पू 74°53'25.612" उ 18°30'47.674"
बीएफ	पू 74°53'23.856" उ 18°31'11.063"	57	पू 74°53'21.120" उ 18°30'48.614"
बीजी	पू 74°53'26.045" उ 18°31'23.548"	58	पू 74°53'21.441" उ 18°30'55.338"
बीएच	पू 74°53'59.575" उ 18°31'27.499"	59	पू 74°53'18.105" उ 18°30'55.921"
बीआई	पू 74°54'10.721" उ 18°31'27.470"	60	पू 74°53'14.956" उ 18°31'03.838"
बीजे	पू 74°54'18.425" उ 18°31'25.580"	61	पू 74°53'15.244" उ 18°31'20.950"
बीके	पू 74°54'20.099" उ 18°31'38.549"	62	पू 74°53'19.271" उ 18°31'21.840"
		63	पू 74°53'16.247" उ 18°31'23.281"
		64	पू 74°53'22.436" उ 18°31'32.744"
		65	पू 74°53'38.708" उ 18°31'32.638"

## पैच सं. 36 के निर्देशांक

संरक्षित क्षेत्र		पारिस्थितिकी संवेदी जोन क्षेत्र	
ए	पू 74°55'37.469" उ 18°29'54.765"	1	पू 74°55'31.295" उ 18°30'11.579"
बी	पू 74°55'36.718" उ 18°29'38.871"	2	पू 74°55'33.605" उ 18°30'11.109"
सी	पू 74°55'43.630" उ 18°29'39.417"	3	पू 74°55'32.366" उ 18°30'06.455"
डी	पू 74°55'49.898" उ 18°29'40.325"	4	पू 74°55'38.635" उ 18°30'07.363"
ई	पू 74°56'02.168" उ 18°29'43.237"	5	पू 74°55'39.097" उ 18°29'58.811"
एफ	पू 74°56'05.472" उ 18°29'46.198"	6	पू 74°55'41.925" उ 18°29'57.735"
जी	पू 74°56'12.265" उ 18°29'45.765"	7	पू 74°55'47.023" उ 18°30'00.588"
एच	पू 74°56'17.272" उ 18°29'44.462"	8	पू 74°55'48.159" उ 18°29'48.376"
आई	पू 74°56'21.776" उ 18°29'42.177"	9	पू 74°55'54.929" उ 18°29'50.510"
जे	पू 74°56'28.549" उ 18°29'43.944"	10	पू 74°55'54.365" उ 18°29'56.127"
के	पू 74°56'32.871" उ 18°29'47.646"	11	पू 74°56'00.135" उ 18°29'55.564"
एल	पू 74°56'39.918" उ 18°29'47.459"	12	पू 74°55'58.901" उ 18°29'50.421"
एम	पू 74°56'38.286" उ 18°29'29.603"	13	पू 74°56'05.569" उ 18°29'49.620"
एन	पू 74°56'26.256" उ 18°29'28.404"	14	पू 74°56'05.785" उ 18°29'54.022"
ओ	पू 74°56'22.379" उ 18°29'18.106"	15	पू 74°56'16.585" उ 18°29'49.589"
पी	पू 74°55'59.793" उ 18°29'22.686"	16	पू 74°56'19.111" उ 18°29'53.521"
क्यू	पू 74°55'43.761" उ 18°29'24.997"	17	पू 74°56'31.434" उ 18°29'50.689"
आर	पू 74°55'36.573" उ 18°29'26.648"	18	पू 74°56'30.126" उ 18°29'53.734"
एस	पू 74°55'24.908" उ 18°29'27.651"	19	पू 74°56'37.109" उ 18°29'53.547"

टी	पू 74°55'27.862" उ 18°29'40.753"	20	पू 74°56'38.484" उ 18°30'04.313"
यू	पू 74°55'30.335" उ 18°29'50.428"	21	पू 74°56'42.902" उ 18°30'04.472"
		22	पू 74°56'42.473" उ 18°30'02.391"
		23	पू 74°56'46.643" उ 18°30'01.630"
		24	पू 74°56'45.886" उ 18°30'00.280"
		25	पू 74°56'42.103" उ 18°30'00.738"
		26	पू 74°56'40.710" उ 18°29'51.927"
		27	पू 74°56'45.452" उ 18°29'51.599"
		28	पू 74°56'47.797" उ 18°29'47.341"
		29	पू 74°56'43.501" उ 18°29'47.794"
		30	पू 74°56'43.587" उ 18°29'45.351"
		31	पू 74°56'49.025" उ 18°29'46.068"
		32	पू 74°56'49.493" उ 18°29'36.783"
		33	पू 74°56'44.751" उ 18°29'37.111"
		34	पू 74°56'35.625" उ 18°29'12.166"
		35	पू 74°56'32.280" उ 18°29'13.788"
		36	पू 74°56'30.443" उ 18°29'11.573"
		37	पू 74°56'24.340" उ 18°29'13.722"
		38	पू 74°56'22.703" उ 18°29'10.531"
		39	पू 74°56'03.046" उ 18°29'17.152"
		40	पू 74°56'01.689" उ 18°29'11.397"
		41	पू 74°55'52.214" उ 18°29'14.526"
		42	पू 74°55'53.134" उ 18°29'19.056"
		43	पू 74°55'48.322" उ 18°29'19.932"
		44	पू 74°55'47.601" उ 18°29'14.732"
		45	पू 74°55'41.258" उ 18°29'15.107"
		46	पू 74°55'42.063" उ 18°29'18.047"
		47	पू 74°55'39.440" उ 18°29'17.720"
		48	पू 74°55'37.141" उ 18°29'17.090"
		49	पू 74°55'28.999" उ 18°29'17.939"
		50	पू 74°55'28.695" उ 18°29'09.137"
		51	पू 74°55'21.400" उ 18°29'08.587"
		52	पू 74°55'23.485" उ 18°29'18.626"
		53	पू 74°55'13.243" उ 18°29'18.052"

		54	पू 74°55'13.578" उ 18°29'23.432"
		55	पू 74°55'05.579" उ 18°29'22.693"
		56	पू 74°55'05.174" उ 18°29'24.950"
		57	पू 74°55'12.223" उ 18°29'31.548"
		58	पू 74°55'16.903" उ 18°29'31.037"
		59	पू 74°55'15.649" उ 18°29'35.121"
		60	पू 74°55'10.407" उ 18°29'34.038"
		61	पू 74°55'08.093" उ 18°29'34.874"
		62	पू 74°55'09.257" उ 18°29'40.689"
		63	पू 74°55'18.773" उ 18°29'43.579"
		64	पू 74°55'17.807" उ 18°29'58.176"
		65	पू 74°55'25.459" उ 18°29'54.879"
		66	पू 74°55'25.278" उ 18°30'00.682"
		67	पू 74°55'29.174" उ 18°30'01.815"

## पैच सं. 37 के निर्देशांक

संरक्षित क्षेत्र		पारिस्थितिकी संवेदी जोन क्षेत्र	
ए	पू 74°58'08.476" उ 18°31'41.260"	1	पू 74°58'06.609" उ 18°31'49.494"
बी	पू 74°58'28.039" उ 18°31'45.695"	2	पू 74°58'14.214" उ 18°31'51.572"
सी	पू 74°58'33.301" उ 18°31'22.884"	3	पू 74°58'16.310" उ 18°31'46.395"
डी	पू 74°58'23.826" उ 18°31'22.3 18"	4	पू 74°58'26.343" उ 18°31'49.042"
ई	पू 74°58'23.488" उ 18°31'17.061"	5	पू 74°58'22.124" उ 18°31'55.363"
एफ	पू 74°58'16.958" उ 18°31'16.641"	6	पू 74°58'37.102" उ 18°31'56.645"
जी	पू 74°58'16.350" उ 18°31'12.970"	7	पू 74°58'35.266" उ 18°31'46.975"
एच	पू 74°58'08.538" उ 18°31'12.662"	8	पू 74°58'39.988" उ 18°31'34.548"
आई	पू 74°58'08.059" उ 18°31'08.870"	9	पू 74°58'42.671" उ 18°31'20.881"
जे	पू 74°58'07.965" उ 18°31'05.080"	10	पू 74°58'41.388" उ 18°31'21.116"
के	पू 74°58'07.442" उ 18°30'59.027"	11	पू 74°58'39.752" उ 18°31'10.531"
एल	पू 74°57'56.946" उ 18°30'58.086"	12	पू 74°58'41.051" उ 18°31'08.464"
एम	पू 74°57'59.310" उ 18°31'05.927"	13	पू 74°58'41.071" उ 18°31'06.203"
एन	पू 74°58'01.585" उ 18°31'09.367"	14	पू 74°58'36.283" उ 18°31'11.725"
ओ	पू 74°58'05.613" उ 18°31'17.466"	15	पू 74°58'23.275" उ 18°31'12.170"
पी	पू 74°58'09.488" उ 18°31'28.252"	16	पू 74°58'23.564" उ 18°31'08.506"
		17	पू 74°58'20.231" उ 18°31'08.724"

		18	पू 74°58'18.650" उ 18°30'59.178"
		19	पू 74°58'11.474" उ 18°30'59.487"
		20	पू 74°58'12.314" उ 18°30'51.428"
		21	पू 74°58'03.375" उ 18°30'48.178"
		22	पू 74°57'55.453" उ 18°30'45.914"
		23	पू 74°57'56.142" उ 18°30'54.841"
		24	पू 74°57'49.341" उ 18°30'56.130"
		25	पू 74°57'50.437" उ 18°31'02.494"
		26	पू 74°57'45.815" उ 18°31'03.556"
		27	पू 74°57'50.134" उ 18°31'07.747"
		28	पू 74°57'47.311" उ 18°31'08.213"
		29	पू 74°57'53.107" उ 18°31'19.137"
		30	पू 74°57'52.251" उ 18°31'28.907"
		31	पू 74°57'57.247" उ 18°31'28.947"
		32	पू 74°57'57.845" उ 18°31'33.780"
		33	पू 74°58'00.284" उ 18°31'33.21"
		34	पू 74°58'00.420" उ 18°31'34.152"
		35	पू 74°58'03.807" उ 18°31'36.868"
		36	पू 74°58'03.756" उ 18°31'40.778"
		37	पू 74°57'57.093" उ 18°31'40.816"
		38	पू 74°57'57.946" उ 18°31'45.742"
		39	पू 74°58'06.916" उ 18°31'45.570"

**पैच सं. 38 के निर्देशांक**

संरक्षित क्षेत्र		पारिस्थितिकी संवेदी जोन क्षेत्र	
ए	पू 75°00'10.728" उ 18°30'04.146"	1	पू 75°00'00.171" उ 18°30'13.870"
बी	पू 75°00'29.134" उ 18°30'08.692"	2	पू 75°00'09.633" उ 18°30'08.446"
सी	पू 75°00'33.052" उ 18°30'00.106"	3	पू 75°00'28.023" उ 18°30'15.007"
डी	पू 75°00'42.825" उ 18°30'03.116"	4	पू 75°00'27.018" उ 18°30'20.132"
ई	पू 75°00'56.657" उ 18°29'41.043"	5	पू 75°00'35.273" उ 18°30'20.931"
एफ	पू 75°01'13.377" उ 18°29'40.624"	6	पू 75°00'40.613" उ 18°30'25.556"
जी	पू 75°01'35.093" उ 18°30'02.609"	7	पू 75°00'40.921" उ 18°30'12.176"
एच	पू 75°01'42.013" उ 18°30'02.296"	8	पू 75°00'51.848" उ 18°30'15.195"
आई	पू 75°01'37.619" उ 18°29'59.329"	9	पू 75°00'57.623" उ 18°29'51.592"

जे	पू 75°02'00.370" उ 18°29'50.156"	10	पू 75°01'13.392" उ 18°29'50.065"
के	पू 75°01'55.657" उ 18°29'39.487"	11	पू 75°01'16.545" उ 18°30'03.289"
एल	पू 75°01'48.525" उ 18°29'42.182"	12	पू 75°01'21.915" उ 18°30'04.431"
एम	पू 75°01'46.654" उ 18°29'36.301"	13	पू 75°01'24.144" उ 18°30'13.431"
एन	पू 75°01'50.128" उ 18°29'34.495"	14	पू 75°01'38.179" उ 18°30'12.441"
ओ	पू 75°01'48.893" उ 18°29'21.653"	15	पू 75°01'49.959" उ 18°30'05.566"
पी	पू 75°01'38.691" उ 18°29'23.773"	16	पू 75°01'45.955" उ 18°30'01.960"
क्यू	पू 75°01'48.320" उ 18°28'58.733"	17	पू 75°01'50.944" उ 18°30'02.732"
आर	पू 75°01'44.124" उ 18°28'55.034"	18	पू 75°01'49.815" उ 18°29'59.882"
एस	पू 75°01'15.766" उ 18°29'08.562"	19	पू 75°01'55.225" उ 18°29'56.441"
टी	पू 75°01'03.090" उ 18°29'08.096"	20	पू 75°02'05.523" उ 18°29'54.229"
यू	पू 75°01'02.167" उ 18°28'41.324"	21	पू 75°02'05.482" उ 18°29'47.721"
वी	पू 75°00'51.530" उ 18°28'49.490"	22	पू 75°02'02.752" उ 18°29'41.192"
डब्ल्यू	पू 75°00'48.126" उ 18°28'43.231"	23	पू 75°02'05.741" उ 18°29'39.932"
एक्स	पू 75°00'44.277" उ 18°28'43.934"	24	पू 75°02'03.869" उ 18°29'34.143"
वाई	पू 75°00'39.384" उ 18°28'32.163"	25	पू 75°02'06.569" उ 18°29'32.972"
जेड	पू 75°00'19.111" उ 18°28'43.735"	26	पू 75°02'02.881" उ 18°29'25.978"
एए	पू 75°00'01.787" उ 18°28'25.449"	27	पू 75°02'07.903" उ 18°29'22.900"
एबी	पू 74°59'45.195" उ 18°28'33.567"	28	पू 75°02'03.954" उ 18°29'12.787"
एसी	पू 74°59'29.048" उ 18°28'34.539"	29	पू 75°01'52.591" उ 18°29'15.998"
एडी	पू 74°59'02.880" उ 18°28'39.096"	30	पू 75°01'52.254" उ 18°29'10.496"
एई	पू 74°58'29.898" उ 18°28'32.048"	31	पू 75°02'00.930" उ 18°29'06.897"
एएफ	पू 74°58'25.700" उ 18°28'50.529"	32	पू 75°01'51.512" उ 18°28'44.826"
एजी	पू 74°58'48.360" उ 18°28'51.628"	33	पू 75°01'44.578" उ 18°28'46.880"
एएच	पू 74°58'55.496" उ 18°28'48.569"	34	पू 75°01'44.162" उ 18°28'50.635"
एआई	पू 74°58'56.168" उ 18°28'59.574"	35	पू 75°01'33.475" उ 18°28'53.485"
एजे	पू 74°58'47.140" उ 18°28'59.318"	36	पू 75°01'33.937" उ 18°28'55.597"
एके	पू 74°58'55.880" उ 18°29'10.387"	37	पू 75°01'28.063" उ 18°28'57.201"
एएल	पू 74°59'04.520" उ 18°29'11.007"	38	पू 75°01'28.403" उ 18°28'51.245"
एएम	पू 74°59'03.429" उ 18°29'04.032"	39	पू 75°01'15.841" उ 18°28'59.855"
एएन	पू 74°59'09.167" उ 18°29'07.011"	40	पू 75°01'15.829" उ 18°29'01.230"
एओ	पू 74°59'13.027" उ 18°29'05.025"	41	पू 75°01'09.379" उ 18°29'02.829"
एपी	पू 74°59'18.693" उ 18°28'54.254"	42	पू 75°01'13.108" उ 18°28'48.055"
एक्यू	पू 74°59'23.606" उ 18°29'03.643"	43	पू 75°01'11.319" उ 18°28'38.280"

एआर	पू 74°59'30.764" उ 18°28'58.017"	44	पू 75°01'18.108" उ 18°28'30.725"
एएस	पू 74°59'28.943" उ 18°29'08.452"	45	पू 75°01'10.810" उ 18°28'30.484"
एटी	पू 74°59'41.556" उ 18°28'54.253"	46	पू 75°01'09.820" उ 18°28'28.323"
एयू	पू 74°59'47.793" उ 18°29'06.036"	47	पू 75°01'03.354" उ 18°28'37.392"
एवी	पू 75°00'05.235" उ 18°29'32.939"	48	पू 75°01'03.625" उ 18°28'33.728"
एडब्ल्यू	पू 75°00'10.633" उ 18°29'30.782"	49	पू 75°01'01.475" उ 18°28'32.428"
एएक्स	पू 75°00'18.764" उ 18°29'45.878"	50	पू 75°00'54.852" उ 18°28'37.417"
एजेड	पू 74°59'59.715" उ 18°29'49.027"	51	पू 75°00'56.979" उ 18°28'41.467"
बीए	पू 75°00'00.818" उ 18°29'54.719"	52	पू 75°00'52.493" उ 18°28'43.677"
बीबी	पू 75°00'08.327" उ 18°29'52.945"	53	पू 75°00'51.517" उ 18°28'39.912"
बीसी	पू 75°00'25.777" उ 18°28'06.116"	54	पू 75°00'56.415" उ 18°28'34.405"
बीडी	पू 75°00'31.644" उ 18°28'05.245"	55	पू 75°00'53.617" उ 18°28'30.304"
बीई	पू 75°00'38.702" उ 18°27'59.985"	56	पू 75°00'50.433" उ 18°28'31.883"
बीएफ	पू 75°00'51.891" उ 18°28'07.604"	57	पू 75°00'51.752" उ 18°28'34.964"
बीजी	पू 75°00'52.152" उ 18°27'59.632"	58	पू 75°00'48.134" उ 18°28'36.723"
बीएच	पू 75°00'44.089" उ 18°27'59.019"	59	पू 75°00'44.564" उ 18°28'33.028"
बीआई	पू 75°00'45.319" उ 18°27'50.046"	60	पू 75°00'52.617" उ 18°28'29.242"
बीजे	पू 75°00'33.914" उ 18°27'47.114"	61	पू 75°00'50.141" उ 18°28'26.839"
बीके	पू 75°00'24.924" उ 18°27'53.735"	62	पू 75°00'45.424" उ 18°28'27.948"
बीएल	पू 75°00'31.234" उ 18°27'57.176"	63	पू 75°00'43.518" उ 18°28'20.692"
बीएम	पू 74°59'51.450" उ 18°27'48.153"	64	पू 75°00'37.203" उ 18°28'23.392"
बीएन	पू 75°00'05.069" उ 18°27'50.553"	65	पू 75°00'38.215" उ 18°28'17.396"
बीओ	पू 74°59'58.505" उ 18°27'32.169"	66	पू 75°00'52.613" उ 18°28'18.609"
बीपी	पू 75°00'08.423" उ 18°27'18.315"	67	पू 75°00'52.345" उ 18°28'16.316"
बीक्यू	पू 74°59'59.372" उ 18°26'47.812"	68	पू 75°01'01.123" उ 18°28'11.985"
बीआर	पू 75°00'18.671" उ 18°26'48.423"	69	पू 75°01'10.270" उ 18°28'14.990"
बीएस	पू 75°00'17.524" उ 18°26'36.773"	70	पू 75°01'10.945" उ 18°28'09.175"
बीटी	पू 74°59'43.280" उ 18°26'42.826"	71	पू 75°01'04.336" उ 18°28'07.015"
बीयू	पू 74°59'57.288" उ 18°27'06.494"	72	पू 75°01'04.751" उ 18°28'03.443"
बीवी	पू 74°59'48.241" उ 18°27'08.622"	73	पू 75°01'08.585" उ 18°28'04.344"
बीडब्ल्यू	पू 74°59'41.039" उ 18°26'57.566"	74	पू 75°01'07.135" उ 18°27'59.795"
बीएक्स	पू 74°59'29.680" उ 18°27'00.408"	75	पू 75°00'59.904" उ 18°27'57.401"
बीवाई	पू 74°59'32.698" उ 18°27'06.849"	76	पू 75°00'57.539" उ 18°27'53.166"
बीजेड	पू 74°59'23.439" उ 18°27'11.175"	77	पू 75°00'50.728" उ 18°27'52.196"

सीए	पू 74°59'16.461" उ 18°26'56.453"	78	पू 75°00'48.494" उ 18°27'43.929"
सीबी	पू 74°59'06.028" उ 18°27'03.336"	79	पू 75°00'57.331" उ 18°27'43.907"
सीसी	पू 74°59'20.454" उ 18°27'23.067"	80	पू 75°00'57.391" उ 18°27'48.032"
सीडी	पू 74°59'27.705" उ 18°27'28.624"	81	पू 75°01'21.106" उ 18°27'49.135"
सीई	पू 74°59'37.887" उ 18°27'28.522"	82	पू 75°01'22.153" उ 18°27'39.060"
सीएफ	पू 74°59'48.411" उ 18°27'33.189"	83	पू 75°01'20.893" उ 18°27'29.243"
सीजी	पू 75°01'01.327" उ 18°27'42.747"	84	पू 75°01'18.874" उ 18°27'29.410"
सीएच	पू 75°01'14.987" उ 18°27'40.287"	85	पू 75°01'16.924" उ 18°27'21.695"
सीआई	पू 75°00'53.642" उ 18°27'20.505"	86	पू 75°01'12.592" उ 18°27'22.762"
सीजे	पू 75°01'20.066" उ 18°27'08.063"	87	पू 75°01'12.537" उ 18°27'17.995"
सीके	पू 75°01'26.993" उ 18°27'06.650"	88	पू 75°01'20.847" उ 18°27'17.785"
सीएल	पू 75°01'26.874" उ 18°26'58.216"	89	पू 75°01'20.876" उ 18°27'20.031"
सीएम	पू 75°01'19.731" उ 18°27'02.377"	90	पू 75°01'28.578" उ 18°27'12.300"
सी एन	पू 75°01'09.148" उ 18°26'42.129"	91	पू 75°01'42.725" उ 18°27'14.564"
सीओ	पू 75°01'21.254" उ 18°26'41.490"	92	पू 75°01'42.427" उ 18°27'04.479"
सीपी	पू 75°01'19.419" उ 18°26'31.577"	93	पू 75°01'26.959" उ 18°26'53.909"
सीक्यू	पू 75°01'25.182" उ 18°26'31.438"	94	पू 75°01'25.460" उ 18°26'49.498"
सीआर	पू 75°01'27.426" उ 18°26'38.605"	95	पू 75°01'39.876" उ 18°26'48.327"
सीएस	पू 75°01'41.242" उ 18°26'40.180"	96	पू 75°01'50.413" उ 18°26'51.525"
सीटी	पू 75°02'00.932" उ 18°26'28.783"	97	पू 75°01'50.223" उ 18°26'51.340"
सीयू	पू 75°02'00.933" उ 18°26'28.600"	98	पू 75°01'54.288" उ 18°26'47.706"
सीवी	पू 75°02'03.150" उ 18°26'16.335"	99	पू 75°01'48.454" उ 18°26'33.545"
सीडब्ल्यू	पू 75°02'14.501" उ 18°26'14.223"	100	पू 75°01'58.423" उ 18°26'35.822"
सीएक्स	पू 75°02'13.897" उ 18°26'06.152"	101	पू 75°02'04.478" उ 18°26'35.227"
सीवाई	पू 75°02'18.892" उ 18°26'06.007"	102	पू 75°02'05.587" उ 18°26'29.095"
सीजेड	पू 75°02'20.613" उ 18°26'18.303"	103	पू 75°02'13.091" उ 18°26'27.594"
डीए	पू 75°02'35.343" उ 18°26'13.925"	104	पू 75°02'20.166" उ 18°26'42.681"
डीबी	पू 75°02'34.233" उ 18°26'31.607"	105	पू 75°02'20.212" उ 18°26'37.182"
डीसी	पू 75°02'40.818" उ 18°26'47.974"	106	पू 75°02'28.681" उ 18°26'35.139"
डीडी	पू 75°03'11.343" उ 18°27'12.773"	107	पू 75°02'25.165" उ 18°26'42.078"
डीई	पू 75°02'56.193" उ 18°27'32.638"	108	पू 75°02'30.433" उ 18°26'55.135"
डीएफ	पू 75°02'43.354" उ 18°27'28.873"	109	पू 75°02'34.975" उ 18°26'51.778"
डीजी	पू 75°02'43.765" उ 18°27'48.492"	110	पू 75°02'54.198" उ 18°27'12.916"
डीएच	पू 75°03'24.339" उ 18°27'43.670"	111	पू 75°02'37.325" उ 18°27'20.578"

डीआई	पू 75°03'26.884" उ 18°28'00.921"	112	पू 75°02'39.703" उ 18°27'23.346"
डीजे	पू 75°03'49.353" उ 18°28'01.825"	113	पू 75°02'30.264" उ 18°27'26.390"
डीके	पू 75°03'44.974" उ 18°28'20.124"	114	पू 75°02'31.077" उ 18°27'32.537"
डीएल	पू 75°03'50.543" उ 18°28'20.350"	115	पू 75°02'20.778" उ 18°27'35.116"
डीएम	पू 75°03'47.594" उ 18°28'28.393"	116	पू 75°02'21.223" उ 18°27'39.244"
डी एन	पू 75°03'59.828" उ 18°28'35.819"	117	पू 75°02'25.832" उ 18°27'39.371"
डीओ	पू 75°04'08.282" उ 18°28'35.700"	118	पू 75°02'26.286" उ 18°27'2.491"
डीपी	पू 75°04'13.618" उ 18°28'17.775"	119	पू 75°02'22.536" उ 18°27'42.920"
डीक्यू	पू 75°03'59.561" उ 18°28'21.701"	120	पू 75°02'23.278" उ 18°27'46.043"
डीआर	पू 75°03'57.459" उ 18°27'57.304"	121	पू 75°02'28.853" उ 18°27'45.627"
डीएस	पू 75°03'19.534" उ 18°27'21.085"	122	पू 75°02'29.214" उ 18°27'48.288"
डीटी	पू 75°03'18.330" उ 18°27'04.210"	123	पू 75°02'24.405" उ 18°27'49.076"
डीयू	पू 75°03'03.072" उ 18°26'51.261"	124	पू 75°02'24.737" उ 18°27'55.311"
डीवी	पू 75°03'00.855" उ 18°26'40.795"	125	पू 75°02'33.887" उ 18°27'52.266"
डीडब्ल्यू	पू 75°02'55.122" उ 18°26'37.268"	126	पू 75°02'35.299" उ 18°27'55.668"
डीएक्स	पू 75°03'04.811" उ 18°26'04.344"	127	पू 75°02'40.427" उ 18°27'51.308"
डीवाई	पू 75°02'55.934" उ 18°25'46.494"	128	पू 75°02'39.615" उ 18°27'56.434"
डीजेड	पू 75°03'15.827" उ 18°25'33.447"	129	पू 75°02'41.826" उ 18°27'56.268"
ई ए	पू 75°03'32.557" उ 18°25'07.910"	130	पू 75°02'42.811" उ 18°27'53.343"
ई बी	पू 75°04'31.396" उ 18°25'22.655"	131	पू 75°03'05.289" उ 18°27'53.103"
ई सी	पू 75°04'35.246" उ 18°24'58.302"	132	पू 75°03'04.294" उ 18°27'51.583"
पूडी	पू 75°04'28.879" उ 18°25'01.921"	133	पू 75°03'14.213" उ 18°27'48.542"
ई ई	पू 75°04'24.139" उ 18°25'17.650"	134	पू 75°03'15.047" उ 18°27'52.169"
ई एफ	पू 75°04'14.189" उ 18°25'13.176"	135	पू 75°03'20.909" उ 18°27'51.801"
ई जी	पू 75°04'20.679" उ 18°24'54.893"	136	पू 75°03'21.220" उ 18°27'54.737"
ई एच	पू 75°04'10.737" उ 18°24'49.501"	137	पू 75°03'18.431" उ 18°27'55.220"
ई आई	पू 75°04'09.219" उ 18°25'10.388"	138	पू 75°03'19.844" उ 18°27'58.484"
ई जे	पू 75°03'54.583" उ 18°24'52.129"	139	पू 75°03'23.197" उ 18°27'59.610"
ई के	पू 75°03'33.427" उ 18°24'55.817"	140	पू 75°03'23.988" उ 18°28'08.369"
ई एल	पू 75°03'40.098" उ 18°24'15.904"	141	पू 75°03'29.771" उ 18°28'05.939"
ई एम	पू 75°03'38.282" उ 18°24'03.425"	142	पू 75°03'28.880" उ 18°28'09.140"
पू एन	पू 75°03'28.250" उ 18°24'08.848"	143	पू 75°03'33.588" उ 18°28'08.993"
पूओ	पू 75°03'19.050" उ 18°24'06.761"	144	पू 75°03'32.275" उ 18°28'16.682"
पूपी	पू 75°03'00.645" उ 18°24'26.052"	145	पू 75°03'36.711" उ 18°28'14.608"



पूक्यू	पू 75°02'59.936" उ 18°24'41.812"	146	पू 75°03'38.493" उ 18°28'19.754"
पूआर	पू 75°02'35.994" उ 18°24'57.027"	147	पू 75°03'35.030" उ 18°28'20.324"
पूएस	पू 75°02'22.748" उ 18°24'56.375"	148	पू 75°03'37.547" उ 18°28'23.734"
पूटी	पू 75°02'25.159" उ 18°25'06.477"	149	पू 75°03'41.068" उ 18°28'21.974"
पूयू	पू 75°02'11.056" उ 18°25'16.267"	150	पू 75°03'43.165" उ 18°28'29.643"
पूवी	पू 75°02'25.453" उ 18°25'17.111"	151	पू 75°03'39.981" उ 18°28'31.360"
पूडब्ल्यू	पू 75°02'20.732" उ 18°25'30.274"	152	पू 75°03'41.347" उ 18°28'40.353"
पूएक्स	पू 75°02'01.564" उ 18°25'25.726"	153	पू 75°03'51.721" उ 18°28'40.432"
पूवाई	पू 75°02'01.308" उ 18°25'10.692"	154	पू 75°03'50.970" उ 18°28'49.776"
पूजेड	पू 75°01'49.188" उ 18°25'13.164"	155	पू 75°04'02.755" उ 18°28'53.440"
एफए	पू 75°01'52.899" उ 18°25'28.409"	156	पू 75°04'06.815" उ 18°28'38.897"
एफबी	पू 75°01'43.687" उ 18°25'27.604"	157	पू 75°04'13.240" उ 18°28'40.137"
एफसी	पू 75°01'44.150" उ 18°25'40.806"	158	पू 75°04'16.967" उ 18°28'30.999"
एफडी	पू 75°01'17.973" उ 18°25'47.385"	159	पू 75°04'19.967" उ 18°28'16.631"
एफई	पू 75°01'16.931" उ 18°25'34.545"	160	पू 75°04'17.083" उ 18°28'16.976"
एफएफ	पू 75°01'25.673" उ 18°25'11.698"	161	पू 75°04'17.710" उ 18°27'59.290"
एफजी	पू 75°01'14.559" उ 18°25'08.769"	162	पू 75°04'08.194" उ 18°28'00.043"
एफएच	पू 75°01'03.933" उ 18°24'53.746"	163	पू 75°04'00.784" उ 18°27'50.180"
एफआई	पू 75°01'14.703" उ 18°24'51.997"	164	पू 75°04'07.255" उ 18°27'45.921"
एफजे	पू 75°01'15.556" उ 18°24'42.104"	165	पू 75°04'01.245" उ 18°27'41.017"
एफके	पू 75°01'08.059" उ 18°24'42.962"	166	पू 75°03'56.904" उ 18°27'31.635"
एफएल	पू 75°01'05.857" उ 18°24'31.029"	167	पू 75°03'56.374" उ 18°27'26.131"
एफएम	पू 75°01'02.519" उ 18°24'39.619"	168	पू 75°03'44.878" उ 18°27'34.110"
एफएन	पू 75°00'58.371" उ 18°24'30.603"	169	पू 75°03'42.220" उ 18°27'30.240"
एफओ	पू 75°00'52.793" उ 18°24'31.660"	170	पू 75°03'36.058" उ 18°27'32.027"
एफपी	पू 75°00'43.845" उ 18°24'22.607"	171	पू 75°03'31.306" उ 18°27'26.032"
एफक्यू	पू 75°01'01.208" उ 18°24'13.394"	172	पू 75°03'49.066" उ 18°27'15.535"
एफआर	पू 75°00'57.384" उ 18°24'00.348"	173	पू 75°03'44.657" उ 18°27'14.493"
एफएस	पू 75°00'49.488" उ 18°24'02.944"	174	पू 75°03'34.169" उ 18°27'16.797"
एफटी	पू 75°00'46.758" उ 18°23'56.598"	175	पू 75°03'25.530" उ 18°27'16.089"
एफयू	पू 75°00'35.588" उ 18°24'00.268"	176	पू 75°03'21.717" उ 18°27'01.211"
एफवी	पू 75°00'40.490" उ 18°2'48.574"	177	पू 75°03'12.357" उ 18°26'54.998"
एफडब्ल्यू	पू 75°00'46.895" उ 18°23'51.833"	178	पू 75°03'07.199" उ 18°26'28.744"
एफएक्स	पू 75°00'55.737" उ 18°23'50.894"	179	पू 75°03'08.391" उ 18°26'24.078"

एफवाई	पू 75°00'56.729" उ 18°23'36.052"	180	पू 75°03'05.586" उ 18°26'14.983"
एफजेड	पू 75°00'33.090" उ 18°23'27.159"	181	पू 75°03'16.538" उ 18°26'14.608"
जीए	पू 75°00'33.487" उ 18°23'47.877"	182	पू 75°03'15.728" उ 18°26'08.094"
जीबी	पू 75°00'16.025" उ 18°23'46.456"	183	पू 75°03'09.207" उ 18°26'06.944"
जीसी	पू 75°00'06.697" उ 18°23'37.033"	184	पू 75°03'09.073" उ 18°26'00.069"
जीडी	पू 75°00'05.435" उ 18°23'49.672"	185	पू 75°03'09.248" उ 18°25'50.629"
जीई	पू 75°00'05.622" उ 18°24'12.405"	186	पू 75°03'19.030" उ 18°25'52.262"
जीएफ	पू 75°00'22.153" उ 18°24'10.520"	187	पू 75°03'19.260" उ 18°25'47.681"
जीजी	पू 75°00'25.608" उ 18°24'32.912"	188	पू 75°03'17.341" उ 18°25'47.483"
जीएच	पू 75°00'34.479" उ 18°24'28.582"	189	पू 75°03'19.022" उ 18°25'41.721"
जीआई	पू 75°00'39.153" उ 18°24'43.285"	190	पू 75°03'24.172" उ 18°25'45.977"
जीजे	पू 75°00'29.910" उ 18°24'46.145"	191	पू 75°03'28.099" उ 18°25'35.832"
जीके	पू 75°00'37.030" उ 18°25'06.733"	192	पू 75°03'38.965" उ 18°25'34.082"
जीएल	पू 75°00'30.307" उ 18°25'06.909"	193	पू 75°03'37.122" उ 18°25'24.810"
जीएम	पू 75°00'31.788" उ 18°25'13.337"	194	पू 75°04'11.410" उ 18°25'24.062"
जी एन	पू 75°00'38.706" उ 18°25'12.842"	195	पू 75°04'15.054" उ 18°25'36.281"
जीओ	पू 75°00'58.948" उ 18°26'10.930"	196	पू 75°04'17.019" उ 18°25'30.979"
जीपी	पू 75°01'02.187" उ 18°26'36.254"	197	पू 75°04'15.893" उ 18°25'27.762"
जीक्यू	पू 74°59'58.349" उ 18°26'10.819"	198	पू 75°04'18.602" उ 18°25'25.308"
जीआर	पू 75°00'04.403" उ 18°26'10.500"	199	पू 75°04'25.951" उ 18°25'30.772"
जीएस	पू 75°00'04.546" उ 18°26'05.094"	200	पू 75°04'24.157" उ 18°25'38.732"
जीटी	पू 74°59'57.828" उ 18°26'04.582"	201	पू 75°04'29.319" उ 18°25'41.613"
जीयू	पू 75°00'22.860" उ 18°26'08.355"	202	पू 75°04'29.338" उ 18°25'39.321"
जीवी	पू 75°00'36.408" उ 18°26'07.545"	203	पू 75°04'38.395" उ 18°25'35.632"
जीडब्ल्यू	पू 75°00'33.988" उ 18°25'58.727"	204	पू 75°04'38.409" उ 18°25'33.982"
जीएक्स	पू 75°00'21.898" उ 18°25'57.440"	205	पू 75°04'49.892" उ 18°25'27.239"
जीवाई	पू 74°59'47.936" उ 18°25'42.597"	206	पू 75°04'48.977" उ 18°25'21.687"
जीजेड	पू 74°59'53.649" उ 18°25'42.642"	207	पू 75°04'43.500" उ 18°25'22.150"
एचए	पू 74°59'53.978" उ 18°25'37.924"	208	पू 75°04'48.786" उ 18°24'58.266"
एचबी	पू 75°00'01.948" उ 18°25'38.033"	209	पू 75°04'44.279" उ 18°24'57.591"
एचसी	पू 75°00'01.833" उ 18°25'40.232"	210	पू 75°04'43.945" उ 18°24'51.447"
एचडी	पू 75°00'09.415" उ 18°25'40.796"	211	पू 75°04'40.691" उ 18°24'50.140"
एचई	पू 75°00'09.185" उ 18°25'45.102"	212	पू 75°04'40.811" उ 18°24'47.299"
एचएफ	पू 75°00'17.248" उ 18°25'45.533"	213	पू 75°04'35.434" उ 18°24'47.258"

एचजी	पू 75°00'18.242" उ 18°25'41.691"	214	पू 75°04'35.484" उ 18°24'41.118"
एचएच	पू 75°00'21.217" उ 18°25'41.852"	215	पू 75°04'31.836" उ 18°24'40.998"
एचआई	पू 75°00'22.309" उ 18°25'37.828"	216	पू 75°04'30.650" उ 18°24'45.114"
एचजे	पू 75°00'02.162" उ 18°25'35.468"	217	पू 75°04'23.063" उ 18°24'45.240"
एचके	पू 75°00'02.227" उ 18°25'33.590"	218	पू 75°04'24.638" उ 18°24'40.578"
एचएल	पू 74°59'54.354" उ 18°25'33.390"	219	पू 75°04'18.412" उ 18°24'38.697"
एचएम	पू 74°59'47.589" उ 18°25'38.286"	220	पू 75°03'49.399" उ 18°24'40.403"
एच एन	पू 75°00'03.223" उ 18°25'29.427"	221	पू 75°03'52.510" उ 18°24'24.386"
एचओ	पू 75°00'10.716" उ 18°25'29.120"	222	पू 75°03'53.055" उ 18°24'16.507"
एचपी	पू 75°00'11.254" उ 18°25'33.615"	223	पू 75°04'07.104" उ 18°24'12.855"
एचक्यू	पू 75°00'20.863" उ 18°25'32.866"	224	पू 75°04'08.012" उ 18°24'19.187"
एचआर	पू 75°00'18.284" उ 18°25'20.197"	225	पू 75°04'14.890" उ 18°24'23.455"
एचएस	पू 75°00'01.202" उ 18°25'18.962"	226	पू 75°04'37.485" उ 18°24'19.776"
एचटी	पू 74°59'53.056" उ 18°25'17.064"	227	पू 75°05'00.103" उ 18°24'24.987"
एचयू	पू 75°00'27.929" उ 18°25'15.323"	228	पू 75°05'01.388" उ 18°24'20.505"
एचवी	पू 75°00'26.841" उ 18°25'07.890"	229	पू 75°05'17.169" उ 18°24'16.407"
एचडब्ल्यू	पू 75°00'21.943" उ 18°25'08.035"	230	पू 75°05'18.960" उ 18°24'08.721"
एचएक्स	पू 75°00'20.087" उ 18°25'00.596"	231	पू 75°05'15.881" उ 18°24'09.523"
एचवाई	पू 75°00'10.011" उ 18°24'59.783"	232	पू 75°05'18.316" उ 18°23'53.592"
एचजेड	पू 75°00'09.309" उ 18°25'03.260"	233	पू 75°05'14.568" उ 18°23'54.022"
आईए	पू 75°00'01.725" उ 18°25'03.017"	234	पू 75°05'14.325" उ 18°23'48.521"
आईबी	पू 75°00'01.670" उ 18°25'09.249"	235	पू 75°05'28.826" उ 18°23'48.079"
आईसी	पू 74°59'51.487" उ 18°25'09.719"	236	पू 75°05'30.715" उ 18°23'40.210"
आईडी	पू 75°03'50.658" उ 18°24'04.573"	237	पू 75°05'36.847" उ 18°23'41.723"
आईई	पू 75°04'01.101" उ 18°23'55.853"	238	पू 75°05'36.221" उ 18°23'47.951"
आईएफ	पू 75°04'27.721" उ 18°23'41.388"	239	पू 75°05'40.159" उ 18°23'47.705"
आईजी	पू 75°04'24.168" उ 18°23'29.812"	240	पू 75°05'41.254" उ 18°23'42.947"
आईएच	पू 75°04'02.588" उ 18°23'38.632"	241	पू 75°05'29.810" उ 18°23'33.421"
आईआई	पू 75°03'48.723" उ 18°23'43.293"	242	पू 75°05'37.334" उ 18°23'29.169"
आईजे	पू 75°04'19.433" उ 18°24'08.274"	243	पू 75°05'33.440" उ 18°23'23.915"
आईके	पू 75°04'34.606" उ 18°24'08.022"	244	पू 75°05'35.062" उ 18°23'01.654"
आईएल	पू 75°04'38.009" उ 18°23'51.182"	245	पू 75°05'31.632" उ 18°22'58.512"
आईएम	पू 75°04'20.883" उ 18°23'55.452"	246	पू 75°05'25.271" उ 18°23'01.489"
आई एन	पू 75°05'01.274" उ 18°24'10.972"	247	पू 75°05'16.248" उ 18°23'01.330"

आईओ	पू 75°05'06.648" उ 18°24'11.379"	248	पू 75°05'12.093" उ 18°23'04.507"
आईपी	पू 75°05'07.398" उ 18°24'01.851"	249	पू 75°05'06.277" उ 18°22'47.965"
आईक्यू	पू 75°05'02.715" उ 18°23'59.250"	250	पू 75°04'48.153" उ 18°23'08.636"
आईआर	पू 75°05'02.183" उ 18°23'42.197"	251	पू 75°04'45.012" उ 18°22'53.763"
आईएस	पू 75°05'14.313" उ 18°23'38.255"	252	पू 75°04'31.360" उ 18°22'56.044"
आईटी	पू 75°05'13.833" उ 18°23'26.564"	253	पू 75°04'34.931" उ 18°23'05.420"
आईयू	पू 75°05'21.902" उ 18°23'25.983"	254	पू 75°04'15.701" उ 18°23'08.758"
आईवी	पू 75°05'23.609" उ 18°23'16.921"	255	पू 75°04'17.574" उ 18°23'14.455"
आईडब्ल्यू	पू 75°05'10.193" उ 18°23'13.796"	256	पू 75°04'04.669" उ 18°23'19.307"
आईएक्स	पू 75°05'10.777" उ 18°23'24.525"	257	पू 75°04'03.651" उ 18°23'26.266"
आईवाई	पू 75°04'39.954" उ 18°23'24.936"	258	पू 75°03'35.320" उ 18°23'38.700"
आईजेड	पू 75°04'41.197" उ 18°23'37.227"	259	पू 75°03'36.599" उ 18°23'46.409"
जेए	पू 75°04'46.262" उ 18°23'51.748"	260	पू 75°03'07.726" उ 18°23'54.621"
जेबी	पू 75°04'58.990" उ 18°23'56.885"	261	पू 75°03'05.552" उ 18°24'01.937"
जेसी	पू 75°04'57.897" उ 18°24'01.276"	262	पू 75°02'53.269" उ 18°24'01.110"
जेडी	पू 75°05'01.916" उ 18°24'02.956"	263	पू 75°02'45.271" उ 18°24'15.897"
		264	पू 75°02'51.844" उ 18°24'33.547"
		265	पू 75°02'47.966" उ 18°24'37.917"
		266	पू 75°02'37.110" उ 18°24'27.200"
		267	पू 75°02'37.430" उ 18°24'34.719"
		268	पू 75°02'28.326" उ 18°24'43.998"
		269	पू 75°01'51.616" उ 18°24'47.381"
		270	पू 75°02'08.660" उ 18°24'53.012"
		271	पू 75°02'09.766" उ 18°24'58.521"
		272	पू 75°01'45.532" उ 18°25'02.732"
		273	पू 75°01'28.616" उ 18°25'04.434"
		274	पू 75°01'23.204" उ 18°24'23.694"
		275	पू 75°01'17.641" उ 18°24'22.917"
		276	पू 75°01'16.415" उ 18°24'31.524"
		277	पू 75°01'05.377" उ 18°23'57.523"
		278	पू 75°01'05.262" उ 18°23'48.539"
		279	पू 75°01'17.389" उ 18°23'45.151"
		280	पू 75°01'00.153" उ 18°23'17.518"
		281	पू 75°00'49.715" उ 18°23'25.502"

		282	पू 75°00'38.387" उ 18°23'14.230"
		283	पू 75°00'32.519" उ 18°23'15.559"
		284	पू 75°00'30.447" उ 18°23'10.868"
		285	पू 75°00'21.226" उ 18°23'11.345"
		286	पू 75°00'21.895" उ 18°23'22.808"
		287	पू 75°00'02.757" उ 18°23'15.415"
		288	पू 75°00'03.277" उ 18°23'21.836"
		289	पू 74°59'54.326" उ 18°23'24.331"
		290	पू 74°59'57.431" उ 18°23'31.597"
		291	पू 74°59'44.547" उ 18°23'33.786"
		292	पू 74°59'50.120" उ 18°23'44.280"
		293	पू 74°59'55.189" उ 18°23'46.520"
		294	पू 74°59'54.464" उ 18°23'52.564"
		295	पू 74°59'48.033" उ 18°23'52.421"
		296	पू 74°59'45.636" उ 18°24'02.943"
		297	पू 74°59'54.009" उ 18°24'11.809"
		298	पू 74°59'47.681" उ 18°24'10.751"
		299	पू 74°59'47.017" उ 18°24'20.736"
		300	पू 74°59'58.943" उ 18°24'18.539"
		301	पू 75°00'00.698" उ 18°24'26.528"
		302	पू 75°00'12.053" उ 18°24'23.685"
		303	पू 75°00'16.914" उ 18°24'38.939"
		304	पू 75°00'03.800" उ 18°24'45.251"
		305	पू 74°59'39.192" उ 18°24'48.172"
		306	पू 74°59'37.160" उ 18°25'00.989"
		307	पू 74°59'42.668" उ 18°25'07.999"
		308	पू 74°59'26.901" उ 18°25'10.073"
		309	पू 74°59'23.564" उ 18°25'18.296"
		310	पू 74°59'29.453" उ 18°25'25.675"
		311	पू 74°59'13.328" उ 18°25'24.813"
		312	पू 74°59'29.795" उ 18°25'52.443"
		313	पू 74°59'26.661" उ 18°25'59.384"
		314	पू 74°59'39.937" उ 18°25'56.740"
		315	पू 74°59'36.911" उ 18°26'13.398"

		316	पू 74°59'55.866" उ 18°26'20.240"
		317	पू 74°59'59.660" उ 18°26'14.679"
		318	पू 75°00'02.497" उ 18°26'19.835"
		319	पू 75°00'12.140" उ 18°26'15.328"
		320	पू 75°00'11.877" उ 18°26'12.393"
		321	पू 75°00'23.210" उ 18°26'12.299"
		322	पू 75°00'23.588" उ 18°26'24.126"
		323	पू 75°00'13.705" उ 18°26'23.040"
		324	पू 75°00'15.195" उ 18°26'28.460"
		325	पू 74°59'52.955" उ 18°26'34.700"
		326	पू 74°59'52.030" उ 18°26'30.659"
		327	पू 74°59'31.084" उ 18°26'31.776"
		328	पू 74°59'39.555" उ 18°26'40.551"
		329	पू 74°59'29.340" उ 18°26'44.411"
		330	पू 74°59'26.137" उ 18°26'59.234"
		331	पू 74°59'18.041" उ 18°26'51.562"
		332	पू 74°59'03.093" उ 18°26'58.500"
		333	पू 74°59'00.815" उ 18°26'55.365"
		334	पू 74°58'57.535" उ 18°26'57.081"
		335	पू 74°59'11.391" उ 18°27'15.982"
		336	पू 74°59'09.164" उ 18°27'28.980"
		337	पू 74°59'42.441" उ 18°27'45.928"
		338	पू 74°59'42.159" उ 18°27'56.191"
		339	पू 74°59'47.126" उ 18°27'59.347"
		340	पू 74°59'42.431" उ 18°28'09.026"
		341	पू 74°59'56.878" उ 18°28'04.558"
		342	पू 74°59'58.513" उ 18°28'15.387"
		343	पू 74°59'52.773" उ 18°28'12.775"
		344	पू 74°59'48.203" उ 18°28'19.063"
		345	पू 74°59'50.772" उ 18°28'21.925"
		346	पू 74°59'41.204" उ 18°28'28.540"
		347	पू 74°59'32.082" उ 18°28'17.193"
		348	पू 74°59'27.884" उ 18°28'24.859"
		349	पू 74°59'13.094" उ 18°28'24.558"

		350	पू 74°59'03.154" उ 18°28'18.887"
		351	पू 74°58'56.798" उ 18°28'31.577"
		352	पू 74°58'39.247" उ 18°28'28.502"
		353	पू 74°58'40.093" उ 18°28'08.894"
		354	पू 74°58'34.893" उ 18°28'10.319"
		355	पू 74°58'35.053" उ 18°28'24.802"
		356	पू 74°58'31.226" उ 18°28'23.030"
		357	पू 74°58'30.321" उ 18°28'27.697"
		358	पू 74°58'17.595" उ 18°28'22.095"
		359	पू 74°58'19.140" उ 18°28'31.915"
		360	पू 74°58'13.084" उ 18°28'32.416"
		361	पू 74°58'12.828" उ 18°28'39.655"
		362	पू 74°58'19.546" उ 18°28'40.351"
		363	पू 74°58'19.018" उ 18°28'45.663"
		364	पू 74°58'11.542" उ 18°28'43.861"
		365	पू 74°58'12.544" उ 18°28'50.011"
		366	पू 74°58'17.637" उ 18°28'49.777"
		367	पू 74°58'18.710" उ 18°28'58.768"
		368	पू 74°58'28.913" उ 18°28'56.467"
		369	पू 74°58'33.769" उ 18°29'12.272"
		370	पू 74°58'48.418" उ 18°29'06.890"
		371	पू 74°58'54.430" उ 18°29'22.337"
		372	पू 74°59'06.647" उ 18°29'20.419"
		373	पू 74°59'06.009" उ 18°29'16.472"
		374	पू 74°59'26.236" उ 18°29'10.493"
		375	पू 74°59'28.480" उ 18°29'17.477"
		376	पू 74°59'46.375" उ 18°29'14.411"
		377	पू 74°59'54.145" उ 18°29'37.754"
		378	पू 75°00'00.029" उ 18°29'34.960"
		379	पू 75°00'00.043" उ 18°29'44.492"
		380	पू 74°59'52.931" उ 18°29'44.711"
		381	पू 74°59'54.038" उ 18°29'50.036"
		382	पू 74°59'48.260" उ 18°29'51.640"

<b>पैच सं. 39 के निर्देशांक</b>			
<b>संरक्षित क्षेत्र</b>		<b>पारिस्थितिकी संवेदी जोन क्षेत्र</b>	
ए	पू 75°05'30.991" उ 18°26'14.477"	1	पू 75°05'19.187" उ 18°26'36.845"
बी	पू 75°05'44.036" उ 18°26'16.407"	2	पू 75°05'24.967" उ 18°26'34.689"
सी	पू 75°06'02.811" उ 18°26'22.412"	3	पू 75°05'29.272" उ 18°26'48.470"
डी	पू 75°06'01.156" उ 18°26'13.234"	4	पू 75°05'37.723" उ 18°26'48.533"
ई	पू 75°05'56.355" उ 18°26'13.198"	5	पू 75°05'40.567" उ 18°26'29.672"
एफ	पू 75°05'56.674" उ 18°26'09.351"	6	पू 75°05'51.042" उ 18°26'28.741"
जी	पू 75°05'44.848" उ 18°26'11.005"	7	पू 75°05'51.106" उ 18°26'32.775"
एच	पू 75°05'43.919" उ 18°26'07.148"	8	पू 75°06'01.944" उ 18°26'34.505"
आई	पू 75°05'44.253" उ 18°26'01.559"	9	पू 75°06'01.916" उ 18°26'37.988"
जे	पू 75°05'50.116" उ 18°26'00.961"	10	पू 75°06'12.640" उ 18°26'42.008"
के	पू 75°05'49.423" उ 18°25'51.699"	11	पू 75°06'11.010" उ 18°26'29.806"
एल	पू 75°05'45.415" उ 18°25'36.820"	12	पू 75°06'16.836" उ 18°26'33.790"
एम	पू 75°05'39.744" उ 18°25'37.511"	13	पू 75°06'16.359" उ 18°26'21.504"
एन	पू 75°05'27.413" उ 18°25'42.186"	14	पू 75°06'22.709" उ 18°26'20.176"
ओ	पू 75°05'23.016" उ 18°25'51.502"	15	पू 75°06'22.560" उ 18°26'14.859"
पी	पू 75°05'24.956" उ 18°25'49.042"	16	पू 75°06'14.486" उ 18°26'15.624"
क्यू	पू 75°05'28.115" उ 18°25'50.349"	17	पू 75°06'09.752" उ 18°26'07.340"
आर	पू 75°05'26.876" उ 18°26'00.880"	18	पू 75°06'13.126" उ 18°26'05.715"
		19	पू 75°06'22.255" उ 18°26'05.049"
		20	पू 75°06'21.933" उ 18°25'57.347"
		21	पू 75°06'08.390" उ 18°25'57.614"
		22	पू 75°06'06.865" उ 18°25'50.315"
		23	पू 75°06'11.006" उ 18°25'48.879"
		24	पू 75°06'10.731" उ 18°25'47.227"
		25	पू 75°06'05.972" उ 18°25'47.880"
		26	पू 75°06'05.527" उ 18°25'43.523"
		27	पू 75°06'10.641" उ 18°25'40.536"
		28	पू 75°06'13.455" उ 18°25'42.894"
		29	पू 75°06'10.988" उ 18°25'39.209"
		30	पू 75°06'02.761" उ 18°25'41.256"
		31	पू 75°06'02.010" उ 18°25'39.051"
		32	पू 75°06'07.732" उ 18°25'38.131"



		33	पू 75°06'04.441" उ 18°25'35.403"
		34	पू 75°05'52.686" उ 18°25'28.441"
		35	पू 75°05'52.355" उ 18°25'21.885"
		36	पू 75°05'48.087" उ 18°25'21.212"
		37	पू 75°05'50.211" उ 18°25'08.028"
		38	पू 75°05'37.917" उ 18°25'02.483"
		39	पू 75°05'37.768" उ 18°25'20.677"
		40	पू 75°05'37.768" उ 18°25'20.677"
		41	पू 75°05'29.140" उ 18°25'18.871"
		42	पू 75°05'31.682" उ 18°25'25.123"
		43	पू 75°05'28.120" उ 18°25'26.196"
		44	पू 75°05'26.432" उ 18°25'21.234"
		45	पू 75°05'24.589" उ 18°25'23.512"
		46	पू 75°05'18.405" उ 18°25'25.207"
		47	पू 75°05'18.658" उ 18°25'26.561"
		48	पू 75°05'12.588" उ 18°25'29.105"
		49	पू 75°05'06.143" उ 18°25'27.522"
		50	पू 75°05'05.016" उ 18°25'41.950"
		51	पू 75°05'09.134" उ 18°25'43.355"
		52	पू 75°05'08.011" उ 18°26'03.146"
		53	पू 75°05'14.439" उ 18°26'03.927"

**पैच सं. 40 के निर्देशांक**

संरक्षित क्षेत्र		पारिस्थितिकी संवेदी जोन क्षेत्र	
ए	पू 75°07'38.003" उ 18°25'40.877"	1	पू 75°07'38.059" उ 18°26'10.026"
बी	पू 75°07'44.148" उ 18°25'41.105"	2	पू 75°07'41.643" उ 18°25'54.103"
सी	पू 75°07'44.766" उ 18°25'35.794"	3	पू 75°07'55.662" उ 18°25'54.388"
डी	पू 75°07'56.693" उ 18°25'33.313"	4	पू 75°07'58.196" उ 18°25'49.640"
ई	पू 75°07'53.301" उ 18°25'25.223"	5	पू 75°08'08.249" उ 18°25'41.463"
एफ	पू 75°08'02.711" उ 18°25'25.291"	6	पू 75°08'20.861" उ 18°25'25.238"
जी	पू 75°08'09.463" उ 18°25'21.490"	7	पू 75°08'30.202" उ 18°25'09.723"
एच	पू 75°08'03.988" उ 18°25'09.534"	8	पू 75°08'24.442" उ 18°25'09.499"
आई	पू 75°08'12.295" उ 18°25'03.362"	9	पू 75°08'22.391" उ 18°25'01.784"
जे	पू 75°08'04.441" उ 18°25'00.922"	10	पू 75°08'36.051" उ 18°24'58.583"

के	पू 75°08'03.952" उ 18°24'49.919"	11	पू 75°08'25.774" उ 18°24'46.776"
एल	पू 75°07'53.240" उ 18°24'44.525"	12	पू 75°08'30.735" उ 18°24'44.750"
एम	पू 75°07'41.707" उ 18°24'45.725"	13	पू 75°08'31.106" उ 18°24'46.356"
एन	पू 75°07'42.368" उ 18°24'59.295"	14	पू 75°08'52.668" उ 18°24'45.823"
ओ	पू 75°07'44.395" उ 18°24'57.935"	15	पू 75°08'58.097" उ 18°24'39.263"
पी	पू 75°07'45.616" उ 18°25'01.427"	16	पू 75°09'05.235" उ 18°24'35.097"
क्यू	पू 75°07'36.787" उ 18°25'00.721"	17	पू 75°09'10.020" उ 18°24'37.148"
आर	पू 75°07'37.312" उ 18°25'19.149"	18	पू 75°09'13.312" उ 18°24'33.597"
एस	पू 75°07'55.413" उ 18°24'36.933"	19	पू 75°09'21.355" उ 18°24'36.495"
टी	पू 75°08'04.859" उ 18°24'32.327"	20	पू 75°09'15.086" उ 18°24'40.026"
यू	पू 75°08'08.864" उ 18°24'35.839"	21	पू 75°09'19.035" उ 18°24'50.869"
वी	पू 75°08'17.734" उ 18°24'19.221"	22	पू 75°09'31.562" उ 18°24'45.184"
डब्ल्यू	पू 75°08'25.861" उ 18°24'23.495"	23	पू 75°09'30.924" उ 18°24'40.780"
एक्स	पू 75°08'28.738" उ 18°24'36.165"	24	पू 75°10'00.846" उ 18°24'33.154"
वाई	पू 75°08'39.532" उ 18°24'31.110"	25	पू 75°10'00.810" उ 18°24'31.687"
जेड	पू 75°08'42.046" उ 18°24'16.737"	26	पू 75°10'07.108" उ 18°24'30.494"
एए	पू 75°08'22.472" उ 18°24'14.947"	27	पू 75°10'07.385" उ 18°24'25.730"
एबी	पू 75°08'17.469" उ 18°24'16.194"	28	पू 75°10'12.863" उ 18°24'25.127"
एसी	पू 75°08'11.943" उ 18°24'22.937"	29	पू 75°10'15.577" उ 18°24'21.755"
एडी	पू 75°08'05.655" उ 18°24'16.659"	30	पू 75°10'18.886" उ 18°24'22.236"
एई	पू 75°07'50.383" उ 18°24'29.381"	31	पू 75°10'17.212" उ 18°24'27.724"
एएफ	पू 75°08'50.380" उ 18°24'19.180"	32	पू 75°10'16.564" उ 18°24'30.744"
एजी	पू 75°08'54.390" उ 18°24'22.142"	33	पू 75°10'43.808" उ 18°24'27.910"
एएच	पू 75°09'14.759" उ 18°24'20.454"	34	पू 75°10'46.145" उ 18°24'36.176"
एआई	पू 75°09'16.053" उ 18°24'14.688"	35	पू 75°10'49.220" उ 18°24'35.923"
एजे	पू 75°09'11.682" उ 18°23'56.509"	36	पू 75°10'48.124" उ 18°24'28.490"
एके	पू 75°09'08.608" उ 18°23'56.670"	37	पू 75°10'51.487" उ 18°24'28.239"
एएल	पू 75°09'11.005" उ 18°24'09.336"	38	पू 75°10'51.350" उ 18°24'21.089"
एएम	पू 75°08'58.876" उ 18°24'13.283"	39	पू 75°11'21.121" उ 18°24'20.379"
ए एन	पू 75°09'29.650" उ 18°24'31.834"	40	पू 75°11'15.491" उ 18°24'03.199"
एओ	पू 75°09'50.046" उ 18°24'26.662"	41	पू 75°11'26.622" उ 18°24'04.010"
एपी	पू 75°09'48.755" उ 18°24'19.870"	42	पू 75°11'28.278" उ 18°24'00.905"
एक्यू	पू 75°09'50.475" उ 18°24'08.516"	43	पू 75°11'37.474" उ 18°24'03.810"
एआर	पू 75°10'02.471" उ 18°24'15.475"	44	पू 75°11'38.019" उ 18°23'55.198"

एएस	पू 75°09'51.062" उ 18°24'07.100"	45	पू 75°11'41.665" उ 18°23'55.590"
एटी	पू 75°09'50.613" उ 18°24'03.063"	46	पू 75°11'44.992" उ 18°23'59.921"
एयू	पू 75°10'14.781" उ 18°24'12.996"	47	पू 75°11'52.432" उ 18°23'53.831"
एवी	पू 75°10'13.208" उ 18°24'05.285"	48	पू 75°12'00.314" उ 18°23'52.693"
एडब्ल्यू	पू 75°10'28.721" उ 18°24'10.710"	49	पू 75°12'04.102" उ 18°23'46.853"
एएक्स	पू 75°10'29.455" उ 18°24'15.115"	50	पू 75°12'11.317" उ 18°23'45.069"
एजेड	पू 75°10'34.357" उ 18°24'14.416"	51	पू 75°12'21.536" उ 18°23'52.197"
बीए	पू 75°10'41.062" उ 18°24'16.571"	52	पू 75°12'25.995" उ 18°23'59.469"
बीबी	पू 75°10'39.748" उ 18°24'12.621"	53	पू 75°12'31.488" उ 18°23'56.757"
बीसी	पू 75°10'35.455" उ 18°24'09.016"	54	पू 75°12'24.376" उ 18°23'44.884"
बीडी	पू 75°10'47.553" उ 18°24'09.100"	55	पू 75°12'20.249" उ 18°23'44.581"
बीई	पू 75°10'46.155" उ 18°24'03.499"	56	पू 75°12'09.930" उ 18°23'37.910"
बीएफ	पू 75°10'50.945" उ 18°24'04.999"	57	पू 75°11'57.465" उ 18°23'23.067"
बीजी	पू 75°10'53.616" उ 18°24'07.218"	58	पू 75°11'48.107" उ 18°23'16.220"
बीएच	पू 75°11'00.820" उ 18°24'06.901"	59	पू 75°11'40.817" उ 18°23'15.437"
बीआई	पू 75°10'56.454" उ 18°23'47.714"	60	पू 75°11'27.222" उ 18°23'10.393"
बीजे	पू 75°10'53.424" उ 18°23'42.102"	61	पू 75°11'19.881" उ 18°22'50.910"
बीके	पू 75°10'57.739" उ 18°23'42.865"	62	पू 75°11'16.814" उ 18°22'25.041"
बीएल	पू 75°11'19.344" उ 18°23'42.649"	63	पू 75°11'05.091" उ 18°22'26.426"
बीएम	पू 75°11'20.652" उ 18°23'47.332"	64	पू 75°11'02.054" उ 18°22'21.822"
बी एन	पू 75°11'26.086" उ 18°23'52.503"	65	पू 75°10'54.279" उ 18°22'21.768"
बीओ	पू 75°11'24.353" उ 18°23'40.392"	66	पू 75°10'54.629" उ 18°22'26.170"
बीपी	पू 75°11'30.700" उ 18°23'39.061"	67	पू 75°10'52.144" उ 18°22'24.686"
बीक्यू	पू 75°11'08.302" उ 18°22'39.785"	68	पू 75°10'42.831" उ 18°22'24.896"
बीआर	पू 75°11'00.860" उ 18°22'33.683"	69	पू 75°10'35.339" उ 18°22'12.927"
बीएस	पू 75°10'52.001" उ 18°22'37.105"	70	पू 75°10'28.831" उ 18°22'10.224"
बीटी	पू 75°10'46.208" उ 18°22'41.464"	71	पू 75°10'37.155" उ 18°22'26.414"
बीयू	पू 75°10'47.466" उ 18°22'52.655"	72	पू 75°10'34.848" उ 18°22'26.765"
बीवी	पू 75°10'25.276" उ 18°23'31.731"	73	पू 75°10'32.475" उ 18°22'23.265"
बीडब्ल्यू	पू 75°10'11.659" उ 18°23'29.618"	74	पू 75°10'22.390" उ 18°22'23.928"
बीएक्स	पू 75°10'05.889" उ 18°23'30.861"	75	पू 75°10'19.335" उ 18°22'34.172"
बीवाई	पू 75°09'56.297" उ 18°23'29.693"	76	पू 75°10'32.080" उ 18°22'37.195"
बीजेड	पू 75°09'55.690" उ 18°23'27.398"	77	पू 75°10'35.990" उ 18°22'53.171"
सीए	पू 75°09'48.005" उ 18°23'27.985"	78	पू 75°10'22.734" उ 18°22'53.995"

सीबी	पू 75°09'39.631" उ 18°23'30.721"	79	पू 75°10'27.055" उ 18°23'06.491"
सीसी	पू 75°09'25.689" उ 18°23'33.326"	80	पू 75°10'16.419" उ 18°23'16.132"
सीडी	पू 75°09'28.309" उ 18°23'42.053"	81	पू 75°09'59.215" उ 18°23'18.577"
सीई	पू 75°09'30.711" उ 18°23'41.795"	82	पू 75°09'57.601" उ 18°23'16.274"
सीएफ	पू 75°09'32.682" उ 18°23'47.675"	83	पू 75°09'46.569" उ 18°23'15.097"
सीजी	पू 75°09'38.134" उ 18°23'50.372"	84	पू 75°09'18.210" उ 18°23'19.662"
सीएच	पू 75°09'41.877" उ 18°23'50.582"	85	पू 75°09'18.190" उ 18°23'22.228"
सीआई	पू 75°09'44.635" उ 18°23'53.901"	86	पू 75°09'11.845" उ 18°23'23.283"
सीजे	पू 75°09'45.162" उ 18°24'00.321"	87	पू 75°09'12.406" उ 18°23'37.586"
सीके	पू 75°09'41.025" उ 18°24'01.392"	88	पू 75°09'05.050" उ 18°23'45.050"
सीएल	पू 75°09'41.007" उ 18°24'03.591"	89	पू 75°08'56.481" उ 18°23'35.822"
सीएम	पू 75°09'36.690" उ 18°24'03.194"	90	पू 75°08'45.801" उ 18°23'26.580"
सी एन	पू 75°09'34.562" उ 18°23'52.821"	91	पू 75°08'35.405" उ 18°23'29.989"
सीओ	पू 75°09'25.697" उ 18°23'44.601"	92	पू 75°08'47.828" उ 18°23'37.410"
सीपी	पू 75°09'21.957" उ 18°23'43.933"	93	पू 75°08'54.610" उ 18°23'54.141"
सीक्यू	पू 75°09'19.593" उ 18°23'51.615"	94	पू 75°08'27.344" उ 18°24'05.953"
सीआर	पू 75°09'21.424" उ 18°24'03.086"	95	पू 75°08'20.208" उ 18°23'57.652"
सीएस	पू 75°09'27.417" उ 18°24'22.652"	96	पू 75°08'17.805" उ 18°23'58.002"
		97	पू 75°08'19.122" उ 18°24'01.494"
		98	पू 75°08'15.544" उ 18°24'04.677"
		99	पू 75°08'08.997" उ 18°23'54.822"
		100	पू 75°08'04.747" उ 18°23'57.999"
		101	पू 75°07'49.637" उ 18°24'02.473"
		102	पू 75°07'50.326" उ 18°24'12.377"
		103	पू 75°07'41.848" उ 18°24'15.982"
		104	पू 75°07'43.706" उ 18°24'23.878"
		105	पू 75°07'35.053" उ 18°24'25.282"
		106	पू 75°07'35.150" उ 18°24'37.199"
		107	पू 75°07'22.668" उ 18°24'37.108"
		108	पू 75°07'24.333" उ 18°24'45.003"
		109	पू 75°07'22.031" उ 18°24'44.711"
		110	पू 75°07'25.356" उ 18°25'01.234"
		111	पू 75°07'28.333" उ 18°25'01.164"
		112	पू 75°07'26.767" उ 18°25'04.819"

	113	पू 75°07'14.660" उ 18°25'05.831"
	114	पू 75°07'12.775" उ 18°25'13.425"
	115	पू 75°07'25.484" उ 18°25'09.210"
	116	पू 75°07'21.936" उ 18°25'20.550"
	117	पू 75°07'27.805" उ 18°25'43.232"
	118	पू 75°07'29.346" उ 18°25'42.648"
	119	पू 75°07'31.355" उ 18°25'49.720"
	120	पू 75°07'34.621" उ 18°25'49.561"

पैच सं. 41 के निर्देशांक			
संरक्षित क्षेत्र		पारिस्थितिकी संवेदी जोन क्षेत्र	
ए	पू 75°12'35.397" उ 18°22'05.050"	1	पू 75°12'11.719" उ 18°22'29.246"
बी	पू 75°12'51.179" उ 18°21'59.841"	2	पू 75°12' 18.428" उ 18°22'30. 759"
सी	पू 75°12'40.143" उ 18°21'46.567"	3	पू 75°12'28.990" उ 18°22'30.464"
डी	पू 75°12'42.542" उ 18°21'33. 751"	4	पू 75°12'32.128" उ 18°22'21.687"
ई	पू 75°12'50.804" उ 18°21'32.890"	5	पू 75°13'05.066" उ 18°22'07.428"
एफ	पू 75°12'56.381" उ 18°21'31.645"	6	पू 75°12'54.578" उ 18°21'44.992"
जी	पू 75°12'55.842" उ 18°21'26.692"	7	पू 75°13'03.507" उ 18°21'44.778"
एच	पू 75°12'42.735" उ 18°21'30.498"	8	पू 75°13'03.096" उ 18°21'35.517"
आई	पू 75°12'43.411" उ 18°21'23.445"	9	पू 75°13'15.568" उ 18°21'36.427"
जे	पू 75°12'37.941" उ 18°21'36.079"	10	पू 75°13'15.213" उ 18°21'32.5 75"
के	पू 75°12'28.972" उ 18°21'28.869"	11	पू 75°13'08.313" उ 18°21'31.061"
एल	पू 75°12'24.415" उ 18°21'47.720"	12	पू 75°13'08.722" उ 18°21'27.581"
एम	पू 75°12'25.340" उ 18°21'52.401"	13	पू 75°13'21.587" उ 18°21'27.301"
एन	पू 75°12'37.813" उ 18°21'53.219"	14	पू 75°13'25.831" उ 18°21'24.672"
ओ	पू 75°13'00.134" उ 18°21'20.740"	15	पू 75°13'23.271" उ 18°21'20.255"
पी	पू 75°13'06.872" उ 18°21' 18.219"	16	पू 75°13'23.223" उ 18°21'13.838"
क्यू	पू 75°13'14.367" उ 18°21'17.170"	17	पू 75°13'32.280" उ 18°21'09.317"
आर	पू 75°12'57.877" उ 18°21'14.492"	18	पू 75°13'24.251" उ 18°21'04.679"
एस	पू 75°12'27.556" उ 18°20'47.337"	19	पू 75°13'23.603" उ 18°21'01.467"
टी	पू 75°12'39.439" उ 18°20'49.801"	20	पू 75°13'15.817" उ 18°21'02.881"
यू	पू 75°12'41.046" उ 18°20'46.787"	21	पू 75°13'14.880" उ 18°20'59. 758"
वी	पू 75°12'45.365" उ 18°20'46.725"	22	पू 75°13'05.160" उ 18°21'03.267"

डबल्यू	पू 75° 12' 43.224" उ 18° 20' 37.911"	23	पू 75° 12' 57.189" उ 18° 21' 03.671"
एक्स	पू 75° 12' 27.602" उ 18° 20' 41.196"	24	पू 75° 12' 49.701" उ 18° 21' 03.804"
		25	पू 75° 12' 48.624" उ 18° 21' 06.638"
		26	पू 75° 12' 42.966" उ 18° 21' 05.958"
		27	पू 75° 12' 45.502" उ 18° 21' 00.567"
		28	पू 75° 12' 48.856" उ 18° 21' 01.323"
		29	पू 75° 12' 56.260" उ 18° 20' 59.632"
		30	पू 75° 12' 55.660" उ 18° 20' 50.003"
		31	पू 75° 12' 55.522" उ 18° 20' 42.670"
		32	पू 75° 12' 58.891" उ 18° 20' 41.409"
		33	पू 75° 12' 58.722" उ 18° 20' 31.898"
		34	पू 75° 12' 57.049" उ 18° 20' 37.478"
		35	पू 75° 12' 53.535" उ 18° 20' 32.413"
		36	पू 75° 12' 50.872" उ 18° 20' 29.187"
		37	पू 75° 12' 47.999" उ 18° 20' 28.251"
		38	पू 75° 12' 42.164" उ 18° 20' 25.644"
		39	पू 75° 12' 42.715" उ 18° 20' 28.948"
		40	पू 75° 12' 40.695" उ 18° 20' 29.484"
		41	पू 75° 12' 23.074" उ 18° 20' 24.139"
		42	पू 75° 12' 20.505" उ 18° 20' 33.929"
		43	पू 75° 12' 14.945" उ 18° 20' 32.975"
		44	पू 75° 12' 13.191" उ 18° 20' 36.537"
		45	पू 75° 11' 55.662" उ 18° 20' 31.742"
		46	पू 75° 11' 56.061" उ 18° 20' 29.683"
		47	पू 75° 11' 49.779" उ 18° 20' 29.089"
		48	पू 75° 11' 49.863" उ 18° 20' 37.064"
		49	पू 75° 11' 45.643" उ 18° 20' 36.577"
		50	पू 75° 11' 45.128" उ 18° 20' 41.248"
		51	पू 75° 12' 13.903" उ 18° 20' 43.921"
		52	पू 75° 12' 15.505" उ 18° 20' 47.965"
		53	पू 75° 11' 54.404" उ 18° 20' 45.803"
		54	पू 75° 11' 27.972" उ 18° 20' 44.200"
		55	पू 75° 11' 28.770" उ 18° 20' 46.497"
		56	पू 75° 11' 55.713" उ 18° 20' 50.395"

		57	पू 75° 12' 17.580" उ 18° 20' 52.745"
		58	पू 75° 12' 21.365" उ 18° 21' 00.013"
		59	पू 75° 12' 17.512" उ 18° 21' 01.819"
		60	पू 75° 12' 18.351" उ 18° 21' 05.216"
		61	पू 75° 12' 34.398" उ 18° 21' 02.943"
		62	पू 75° 12' 22.709" उ 18° 21' 12.762"
		63	पू 75° 12' 17.186" उ 18° 21' 19.691"
		64	पू 75° 12' 17.441" उ 18° 21' 24.092"
		65	पू 75° 12' 11.240" उ 18° 21' 31.749"
		66	पू 75° 12' 16.753" उ 18° 21' 51.769"
		67	पू 75° 12' 12.123" उ 18° 21' 54.670"

## पैच सं. 42 के निर्देशांक

संरक्षित क्षेत्र		पारिस्थितिकी संवेदी जोन क्षेत्र	
ए	पू 75° 10' 42.515" उ 18° 20' 07.632"	1	पू 75° 10' 31.568" उ 18° 20' 20.800"
बी	पू 75° 10' 47.514" उ 18° 20' 06.567"	2	पू 75° 10' 31.687" उ 18° 20' 30.334"
सी	पू 75° 10' 54.943" उ 18° 20' 14.135"	3	पू 75° 10' 36.572" उ 18° 20' 31.651"
डी	पू 75° 11' 00.972" उ 18° 20' 03.911"	4	पू 75° 10' 37.221" उ 18° 20' 34.681"
ई	पू 75° 10' 47.533" उ 18° 20' 04.093"	5	पू 75° 10' 44.623" उ 18° 20' 33.174"
एफ	पू 75° 10' 46.930" उ 18° 19' 48.873"	6	पू 75° 10' 38.532" उ 18° 20' 26.349"
जी	पू 75° 10' 52.171" उ 18° 19' 28.652"	7	पू 75° 10' 40.035" उ 18° 20' 18.202"
एच	पू 75° 10' 46.808" उ 18° 19' 27.148"	8	पू 75° 10' 44.128" उ 18° 20' 22.630"
आई	पू 75° 10' 42.907" उ 18° 20' 00.302"	9	पू 75° 10' 54.881" उ 18° 20' 22.247"
जे	पू 75° 10' 26.924" उ 18° 20' 06.973"	10	पू 75° 11' 04.007" उ 18° 20' 21.210"
के	पू 75° 10' 31.966" उ 18° 20' 00.226"	11	पू 75° 11' 06.590" उ 18° 20' 34.977"
एल	पू 75° 10' 27.573" उ 18° 19' 57.445"	12	पू 75° 11' 17.382" उ 18° 20' 29.461"
एम	पू 75° 10' 36.464" उ 18° 19' 24.509"	13	पू 75° 11' 14.640" उ 18° 20' 24.034"
एन	पू 75° 10' 34.168" उ 18° 19' 23.439"	14	पू 75° 11' 18.398" उ 18° 20' 22.044"
ओ	पू 75° 10' 31.380" उ 18° 19' 24.153"	15	पू 75° 11' 16.432" उ 18° 20' 15.522"
पी	पू 75° 10' 27.319" उ 18° 19' 34.299"	16	पू 75° 11' 11.667" उ 18° 20' 11.089"
क्यू	पू 75° 10' 31.242" उ 18° 19' 35.885"	17	पू 75° 11' 17.024" उ 18° 20' 00.769"
आर	पू 75° 10' 29.788" उ 18° 19' 37.708"	18	पू 75° 11' 14.882" उ 18° 19' 52.230"
एस	पू 75° 10' 25.848" उ 18° 19' 50.879"	19	पू 75° 11' 07.483" उ 18° 19' 53.370"
टी	पू 75° 10' 23.253" उ 18° 19' 51.319"	20	पू 75° 11' 00.548" उ 18° 19' 43.972"

यू	पू 75° 11' 01.931" उ 18° 19' 26.291"	21	पू 75° 11' 14.107" उ 18° 19' 40.492"
वी	पू 75° 11' 26.139" उ 18° 19' 23.343"	22	पू 75° 11' 13.748" उ 18° 19' 37.281"
डब्ल्यू	पू 75° 11' 09.360" उ 18° 19' 08.561"	23	पू 75° 11' 46.171" उ 18° 19' 39.430"
एक्स	पू 75° 11' 10.645" उ 18° 19' 16.269"	24	पू 75° 11' 36.679" उ 18° 19' 25.524"
वाई	पू 75° 10' 54.909" उ 18° 19' 15.793"	25	पू 75° 11' 37.208" उ 18° 19' 19.020"
जेड	पू 75° 09' 57.210" उ 18° 19' 55.536"	26	पू 75° 11' 43.760" उ 18° 19' 15.674"
एए	पू 75° 10' 09.111" उ 18° 19' 55.619"	27	पू 75° 11' 43.095" उ 18° 19' 02.103"
एबी	पू 75° 10' 09.915" उ 18° 19' 50.950"	28	पू 75° 11' 59.241" उ 18° 18' 59.007"
एसी	पू 75° 10' 05.136" उ 18° 19' 48.350"	29	पू 75° 11' 57.638" उ 18° 18' 29.756"
एडी	पू 75° 10' 10.153" उ 18° 19' 44.903"	30	पू 75° 11' 44.611" उ 18° 18' 26.550"
एई	पू 75° 10' 12.689" उ 18° 19' 39.696"	31	पू 75° 11' 44.634" उ 18° 18' 23.525"
एएफ	पू 75° 10' 06.850" उ 18° 19' 37.638"	32	पू 75° 11' 50.764" उ 18° 18' 25.125"
एजी	पू 75° 09' 41.500" उ 18° 19' 39.292"	33	पू 75° 11' 49.943" उ 18° 18' 19.437"
एएच	पू 75° 09' 43.536" उ 18° 19' 49.023"	34	पू 75° 11' 56.848" उ 18° 18' 19.943"
एआई	पू 75° 09' 55.636" उ 18° 19' 48.192"	35	पू 75° 11' 56.103" उ 18° 18' 17.004"
एजे	पू 75° 10' 11.303" उ 18° 19' 32.720"	36	पू 75° 11' 49.293" उ 18° 18' 16.591"
एके	पू 75° 10' 23.432" उ 18° 19' 28.039"	37	पू 75° 11' 49.117" उ 18° 18' 14.390"
एएल	पू 75° 10' 24.081" उ 18° 19' 18.511"	38	पू 75° 11' 55.259" उ 18° 18' 14.432"
एएम	पू 75° 10' 33.867" उ 18° 19' 22.039"	39	पू 75° 11' 55.085" उ 18° 18' 12.048"
ए एन	पू 75° 10' 28.300" उ 18° 18' 54.021"	40	पू 75° 11' 43.304" उ 18° 18' 09.033"
एओ	पू 75° 10' 11.552" उ 18° 19' 00.411"	41	पू 75° 11' 42.470" उ 18° 18' 05.178"
एपी	पू 75° 10' 03.681" उ 18° 19' 00.722"	42	पू 75° 11' 31.558" उ 18° 18' 01.528"
एक्यू	पू 75° 10' 07.774" उ 18° 18' 40.128"	43	पू 75° 11' 25.027" उ 18° 17' 49.567"
एआर	पू 75° 09' 48.706" उ 18° 18' 48.792"	44	पू 75° 11' 20.018" उ 18° 17' 52.098"
एएस	पू 75° 09' 50.163" उ 18° 18' 58.885"	45	पू 75° 11' 14.713" उ 18° 17' 43.079"
एटी	पू 75° 09' 41.794" उ 18° 19' 01.484"	46	पू 75° 11' 21.559" उ 18° 17' 38.818"
एयू	पू 75° 09' 42.542" उ 18° 19' 03.964"	47	पू 75° 11' 23.455" उ 18° 17' 41.765"
एवी	पू 75° 09' 50.811" उ 18° 19' 02.006"	48	पू 75° 11' 19.517" उ 18° 17' 29.730"
एडब्ल्यू	पू 75° 10' 00.911" उ 18° 19' 11.427"	49	पू 75° 11' 24.148" उ 18° 17' 26.370"
एएक्स	पू 75° 10' 08.909" उ 18° 19' 19.550"	50	पू 75° 11' 24.887" उ 18° 17' 17.576"
एजेड	पू 75° 09' 40.140" उ 18° 18' 51.940"	51	पू 75° 11' 20.982" उ 18° 17' 13.699"
बीए	पू 75° 09' 40.464" उ 18° 18' 47.359"	52	पू 75° 11' 20.450" उ 18° 17' 07.921"
बीबी	पू 75° 09' 42.964" उ 18° 18' 46.735"	53	पू 75° 11' 17.292" उ 18° 17' 06.891"
बीसी	पू 75° 09' 41.371" उ 18° 18' 41.683"	54	पू 75° 11' 15.096" उ 18° 16' 52.851"



बीडी	पू 75°09'48.190" उ 18° 18'40.998"	55	पू 75°11'28.919" उ 18°16'39.382"
बीई	पू 75°09'45.861" उ 18° 18'19.624"	56	पू 75°11'36.711" उ 18°16'36.686"
बीएफ	पू 75°09'34.166" उ 18° 18'30.357"	57	पू 75°11'22.162" उ 18°16'32.094"
बीजी	पू 75°09'37.822" उ 18° 18'41.566"	58	पू 75°11'11.592" उ 18°16'34.128"
बीएच	पू 75°09'38.148" उ 18° 18'48.993"	59	पू 75°11'10.670" उ 18°16'29.264"
बीआई	पू 75°10'48.427" उ 18° 18'44.904"	60	पू 75°11'14.132" उ 18°16'28.188"
बीजे	पू 75°10'53.679" उ 18° 18'48.332"	61	पू 75°11'12.918" उ 18°16'23.780"
बीके	पू 75°11'26.398" उ 18°19'01.759"	62	पू 75°11'00.508" उ 18°16'28.185"
बीएल	पू 75°11'30.922" उ 18°19'00.049"	63	पू 75°10'59.665" उ 18°16'12.872"
बीएम	पू 75°11'30.909" उ 18° 18'49.141"	64	पू 75°11'01.324" उ 18°16'09.217"
बी एन	पू 75°11'35.900" उ 18° 18'49.084"	65	पू 75°10'58.564" उ 18°16'06.356"
बीओ	पू 75°11'36.424" उ 18° 18'43.221"	66	पू 75°10'47.666" उ 18°16'26.262"
बीपी	पू 75°11'12.940" उ 18° 18'39.575"	67	पू 75°10'38.469" उ 18°16'24.456"
बीक्यू	पू 75°11'17.698" उ 18° 18'32.184"	68	पू 75°10'14.880" उ 18°16'22.641"
बीआर	पू 75°11'02.212" उ 18° 18'24.285"	69	पू 75°10'13.010" उ 18°16'28.769"
बीएस	पू 75°10'52.436" उ 18° 18'22.750"	70	पू 75°10'24.521" उ 18°16'29.033"
बीटी	पू 75°10'37.466" उ 18° 18'22.646"	71	पू 75°10'24.694" उ 18°16'31.509"
बीयू	पू 75°10'41.783" उ 18° 18'35.325"	72	पू 75°10'29.491" उ 18°16'31.543"
बीवी	पू 75°10'48.688" उ 18° 18'35.923"	73	पू 75°10'28.804" उ 18°16'33.646"
बीडब्ल्यू	पू 75°11'40.389" उ 18° 18'51.865"	74	पू 75°10'12.871" उ 18°16'34.359"
बीएक्स	पू 75°11'44.406" उ 18° 18'53.725"	75	पू 75°10'13.598" उ 18°16'39.589"
बीवाई	पू 75°11'44.476" उ 18° 18'38.098"	76	पू 75°10'25.210" उ 18°16'39.304"
बीजेड	पू 75°11'42.753" उ 18° 18'37.536"	77	पू 75°10'27.477" उ 18°16'43.903"
सीए	पू 75°11'42.727" उ 18° 18'40.927"	78	पू 75°10'28.097" उ 18°16'50.690"
सीबी	पू 75°11'41.286" उ 18° 18'41.192"	79	पू 75°10'31.842" उ 18°16'50.258"
सीसी	पू 75°11'06.586" उ 18° 18'17.028"	80	पू 75°10'32.088" उ 18°16'55.668"
सीडी	पू 75°11'16.164" उ 18° 18'19.478"	81	पू 75°10'34.489" उ 18°16'55.501"
सीई	पू 75°11' 18.739" उ 18° 18'08.955"	82	पू 75°10'34.894" उ 18°17'05.129"
सीएफ	पू 75°11'09.703" उ 18° 18'11.000"	83	पू 75°10'19.750" उ 18°17'03.006"
सीजी	पू 75°11'24.016" उ 18° 18'21.641"	84	पू 75°10'25.669" उ 18°17'06.897"
सीएच	पू 75°11'35.510" उ 18° 18'24.470"	85	पू 75°10'34.396" उ 18°17'07.508"
सीआई	पू 75°11'37.215" उ 18° 18'14.858"	86	पू 75°10'35.010" उ 18°17'15.120"
सीजे	पू 75°11'27.231" उ 18° 18'15.338"	87	पू 75°10'28.106" उ 18°17'14.522"
सीके	पू 75°10'35.138" उ 18° 18'00.860"	88	पू 75°10'32.090" उ 18°17'20.508"

सीएल	पू 75°10'48.757" उ 18° 18'01.872"	89	पू 75°10'22.311" उ 18°17'19.339"
सीएम	पू 75°10'55.811" उ 18° 18'07.971"	90	पू 75°10'21.096" उ 18°17'27.580"
सी एन	पू 75°11'09.471" उ 18° 18'03.666"	91	पू 75°10'28.871" उ 18°17'27.268"
सीओ	पू 75°11'07.403" उ 18°17'57.969"	92	पू 75°10'29.221" उ 18°17'31.670"
सीपी	पू 75°10'57.211" उ 18° 18'00.648"	93	पू 75°10'20.101" उ 18°17'32.248"
सीक्यू	पू 75°10'53.403" उ 18°17'56.588"	94	पू 75°10' 18.520" उ 18°17'50.661"
सीआर	पू 75°10'54.020" उ 18°17'51.276"	95	पू 75°10'21.768" उ 18°17'52.517"
सीएस	पू 75°11'07.487" उ 18°17'46.970"	96	पू 75°10'22.571" उ 18° 18'00.405"
सीटी	पू 75°11'04.905" उ 18°17'33.203"	97	पू 75°10'33.800" उ 18° 18'12.6 75"
सीयू	पू 75°11'07.065" उ 18°17'26.802"	98	पू 75°10'27.165" उ 18° 18'14.461"
सीवी	पू 75°11'13.234" उ 18°17'23.178"	99	पू 75°10'23.625" उ 18° 18'13.062"
सीडब्ल्यू	पू 75°11'08.723" उ 18°17'10.681"	100	पू 75°10'25.478" उ 18° 18'21.691"
सीएक्स	पू 75°11'04.367" उ 18°17'03.135"	101	पू 75°10'25.431" उ 18° 18'27.832"
सीवाई	पू 75°10'53.692" उ 18°16'53.711"	102	पू 75°10'23.310" उ 18° 18'29.008"
सीजेड	पू 75°10'44.210" उ 18°16'38.979"	103	पू 75°10'25.046" उ 18° 18'40.387"
डीए	पू 75°10'44.819" उ 18°16'34.583"	104	पू 75°10'19.4 75" उ 18° 18'41.081"
डीबी	पू 75°10'39.930" उ 18°16'34.091"	105	पू 75°10' 18.220" उ 18° 18'29.614"
डीसी	पू 75°10'37.690" उ 18°16'38.383"	106	पू 75°10'21.328" उ 18° 18'24.778"
डीडी	पू 75°10'38.605" उ 18°16'44.256"	107	पू 75°10'16.913" उ 18° 18'24.839"
डीई	पू 75°10'57.468" उ 18°17'01.895"	108	पू 75°10'11.210" उ 18° 18'30.207"
डीएफ	पू 75°10'54.703" उ 18°17'12.142"	109	पू 75°10'08.545" उ 18° 18'27.346"
डीजी	पू 75°10'45.368" उ 18°17'15.651"	110	पू 75°10'05.454" उ 18° 18'29.891"
डीएच	पू 75°10'43.996" उ 18°17'19.400"	111	पू 75°10'03.508" उ 18° 18'20.895"
डीआई	पू 75°10'45.2 18" उ 18°17'22.708"	112	पू 75°09'57.726" उ 18° 18'24.062"
डीजे	पू 75°10'53.206" उ 18°17'19.647"	113	पू 75°09'55.152" उ 18° 18'21.844"
डीके	पू 75°10'51.223" उ 18°17'27.9 75"	114	पू 75°09'57.946" उ 18° 18'20.397"
डीएल	पू 75°10'58.997" उ 18°17'27.845"	115	पू 75°09'56.332" उ 18° 18' 18.186"
डीएम	पू 75°10'56.698" उ 18°17'39.837"	116	पू 75°10'01.534" उ 18° 18'15.564"
डी एन	पू 75°10'49.825" उ 18°17'35.206"	117	पू 75°09'59.673" उ 18° 18'08.127"
डीओ	पू 75°10'48.448" उ 18°17'39.504"	118	पू 75°09'52.730" उ 18° 18'12.386"
डीपी	पू 75°10'34.350" उ 18°17'38.581"	119	पू 75°09'51.980" उ 18° 18'10. 181"
डीक्यू	पू 75°10'35.586" उ 18°17'52.522"	120	पू 75°09'49.286" उ 18° 18'11.078"
डीआर	पू 75°10'30.966" उ 18°17'54.414"	121	पू 75°09'48.637" उ 18° 18'08. 186"
डीएस	पू 75°10'36.910" उ 18°17'55.006"	122	पू 75°09'39.953" उ 18° 18'08.033"

		123	पू 75°09'39.306" उ 18° 18'11.099"
		124	पू 75°09'34.745" उ 18° 18'11.434"
		125	पू 75°09'34.598" उ 18° 18'17.940"
		126	पू 75°09'23.377" उ 18° 18'17.127"
		127	पू 75°09'25.295" उ 18° 18'29.607"
		128	पू 75°09'16.715" उ 18° 18'34.679"
		129	पू 75°09'08.449" उ 18° 18'36.270"
		130	पू 75°09'14.299" उ 18° 18'49.144"
		131	पू 75°09'23.191" उ 18° 18'40.958"
		132	पू 75°09'31.316" उ 18° 18'57.515"
		133	पू 75°09'22.065" उ 18°19'02.398"
		134	पू 75°09'31.156" उ 18°19' 18.045"
		135	पू 75°09'44.255" उ 18°19'11.997"
		136	पू 75°09'45.663" उ 18°19'16.040"
		137	पू 75°09'49.309" उ 18°19'16.157"
		138	पू 75°09'46.583" उ 18°19'21.271"
		139	पू 75°09'36.278" उ 18°19'25.781"
		140	पू 75°09'38.836" उ 18°19'30.107"
		141	पू 75°09'19.495" उ 18°19'36.570"
		142	पू 75°09'36.972" उ 18°19'59.9 75"
		143	पू 75°09'50.781" उ 18°20'01.540"
		144	पू 75°10' 18.124" उ 18°20'15.482"

## पैच सं. 43 के निर्देशांक

संरक्षित क्षेत्र		पारिस्थितिकी संवेदी जोन क्षेत्र	
ए	पू 75°08:01.410" उ 18°17'54.725"	1	पू 75°08:07.541" उ 18° 18'08.151"
बी	पू 75°08:11.467" उ 18°17'57.089"	2	पू 75°08:06.170" उ 18° 18'23.815"
सी	पू 75°08:24.037" उ 18°17'57.179"	3	पू 75°08:16.353" उ 18°18'22.422"
डी	पू 75°08:27.680" उ 18°17'45.473"	4	पू 75°08:16.997" उ 18° 18'13.811"
ई	पू 75°08:11.101" उ 18°17'42.695"	5	पू 75°08:26.213" उ 18° 18'13.327"
एफ	पू 75°07:58.337" उ 18°17'42.970"	6	पू 75°08:26.844" उ 18° 18'06.366"
		7	पू 75°08:37.589" उ 18° 18'06.626"
		8	पू 75°08:37.946" उ 18°17'45.730"
		9	पू 75°08:40.302" उ 18°17'38.964"

		10	पू 75° 08:29.764" उ 18° 17'36.688"
		11	पू 75° 08:25.788" उ 18° 17'29.877"
		12	पू 75° 08:14.824" उ 18° 17'33.006"
		13	पू 75° 08:15.042" उ 18° 17'29.800"
		14	पू 75° 08:09.090" उ 18° 17'30.032"
		15	पू 75° 08:08.630" उ 18° 17'27.645"
		16	पू 75° 07:49.786" उ 18° 17'32.2 75"
		17	पू 75° 07:35.578" उ 18° 17'32.997"
		18	पू 75° 07:45.897" उ 18° 17'38.572"
		19	पू 75° 07:47.576" उ 18° 17'44.633"
		20	पू 75° 07:42.770" उ 18° 17'45.698"
		21	पू 75° 07:44.661" उ 18° 17'49.287"
		22	पू 75° 07:38.976" उ 18° 17'52.179"
		23	पू 75° 07:48.057" उ 18° 17'56.644"
		24	पू 75° 07:50.921" उ 18° 18'10.506"

**पैच सं. 44 के निर्देशांक**

संरक्षित क्षेत्र		पारिस्थितिकी संवेदी जोन क्षेत्र	
ए	पू 75° 09'34.909" उ 18° 17'25.604"	1	पू 75° 08:59.749" उ 18° 17'30.854"
बी	पू 75° 09'41.088" उ 18° 17'20.699"	2	पू 75° 09'32.015" उ 18° 17'33.742"
सी	पू 75° 09'39.801" उ 18° 17'13.540"	3	पू 75° 09'32.288" उ 18° 17'35.714"
डी	पू 75° 09'45.366" उ 18° 17'13.579"	4	पू 75° 09'39.290" उ 18° 17'36.039"
ई	पू 75° 09'40.230" उ 18° 17'07.677"	5	पू 75° 09'39.065" उ 18° 17'34.158"
एफ	पू 75° 09'36.172" उ 18° 17'11.314"	6	पू 75° 09'42.950" उ 18° 17'34.277"
		7	पू 75° 09'42.735" उ 18° 17'49.583"
		8	पू 75° 09'45.420" उ 18° 17'49.877"
		9	पू 75° 09'46.405" उ 18° 17'34.210"
		10	पू 75° 09'51.778" उ 18° 17'34.340"
		11	पू 75° 09'52.316" उ 18° 17'26.828"
		12	पू 75° 09'59.413" उ 18° 17'27.244"
		13	पू 75° 09'59.679" उ 18° 17'05.248"
		14	पू 75° 09'52.959" उ 18° 17'05. 750"
		15	पू 75° 09'52.892" उ 18° 17'01.992"
		16	पू 75° 09'48.093" उ 18° 17'02.141"

		17	पू 75°09'47.353" उ 18°16'58.561"
		18	पू 75°09'55.814" उ 18°16'56.329"
		19	पू 75°09'55.550" उ 18°16'53.211"
		20	पू 75°09'39.813" उ 18°16'53.3 75"
		21	पू 75°09'39. 755" उ 18°16'54.703"
		22	पू 75°09'26.179" उ 18°16'54.561"
		23	पू 75°09'16.563" उ 18°17'09.617"
		24	पू 75°09'10.324" उ 18°17'22.130"
		25	पू 75°09'05.870" उ 18°17'27.231"

**पैच सं. 45 के निर्देशांक**

संरक्षित क्षेत्र		पारिस्थितिकी संवेदी जोन क्षेत्र	
ए	पू 75°12'57.848" उ 18°15'33.652"	1	पू 75°12'50.321" उ 18°15'58.762"
बी	पू 75°13'20.962" उ 18°15'31.334"	2	पू 75°12'58.091" उ 18°15'59.021"
सी	पू 75°13' 18.907" उ 18°15'17.296"	3	पू 75°12'58.258" उ 18°15'50.979"
डी	पू 75°13'30.785" उ 18°15'16.552"	4	पू 75°12'54.642" उ 18°15'51.058"
ई	पू 75°13'29.125" उ 18°15'07.466"	5	पू 75°12'54.354" उ 18°15'46.261"
एफ	पू 75°13'20.508" उ 18°15'05.242"	6	पू 75°12'58.785" उ 18°15'45.466"
जी	पू 75°13'20.367" उ 18°15'09.6 75"	7	पू 75°12'58.917" उ 18°15'42.270"
एच	पू 75°12'57.032" उ 18°15'12.817"	8	पू 75°13'08.928" उ 18°15'45.844"
		9	पू 75°13'24.489" उ 18°15'50.590"
		10	पू 75°13'24.595" उ 18°15'43.578"
		11	पू 75°13'30.359" उ 18°15'45.009"
		12	पू 75°13'31.492" उ 18°15'37.747"
		13	पू 75°13'37.914" उ 18°15'37.739"
		14	पू 75°13'40.992" उ 18°15'30.026"
		15	पू 75°13'31.925" उ 18°15'30.171"
		16	पू 75°13'31.156" उ 18°15'24.700"
		17	पू 75°13'42.607" उ 18°15'23.334"
		18	पू 75°13'40.451" उ 18°14'53.724"
		19	पू 75°13'13.787" उ 18°14'54.679"
		20	पू 75°13'13.206" उ 18°15'00.243"
		21	पू 75°12'52.691" उ 18°15'01.548"
		22	पू 75°12'49.194" उ 18°15'07.298"

		23	पू 75°12'46.481" उ 18°15'23.779"
		24	पू 75°12'40.587" उ 18°15'32.607"
		25	पू 75°12'49.000" उ 18°15'33.283"

**पैच सं. 46 के निर्देशांक**

संरक्षित क्षेत्र		पारिस्थितिकी संवेदी जोन क्षेत्र	
ए	पू 75°14'19.076" उ 18°15'54.204"	1	पू 75°14'12.791" उ 18°16'12.363"
बी	पू 75°14'30.939" उ 18°15'55.521"	2	पू 75°14'29.198" उ 18°16'12.266"
सी	पू 75°14'30.995" उ 18°15'47.891"	3	पू 75°14'29.899" उ 18°16'05.052"
डी	पू 75°14'20.212" उ 18°15'46.581"	4	पू 75°15'00.303" उ 18°16'09.585"
ई	पू 75°15'20.104" उ 18°15'32.954"	5	पू 75°15'00.341" उ 18°16'04.429"
एफ	पू 75°15'38.080" उ 18°15'24.617"	6	पू 75°14'42.435" उ 18°16'02.867"
जी	पू 75°15'33.376" उ 18°15' 18.399"	7	पू 75°14'42.526" उ 18°15'50.287"
एच	पू 75°15'14.325" उ 18°15'26.110"	8	पू 75°14'53.043" उ 18°15'58.607"
आई	पू 75°14'54.441" उ 18°15'29.691"	9	पू 75°14'48.651" उ 18°15'39.191"
जे	पू 75°15'26.296" उ 18°15'12.371"	10	पू 75°15'00.109" उ 18°15'36.792"
के	पू 75°15'09.517" उ 18°15'04.424"	11	पू 75°15'13.615" उ 18°15'49.668"
एल	पू 75°14'46.294" उ 18°15'22.006"	12	पू 75°15'23.963" उ 18°15'51.592"
एम	पू 75°15'09.221" उ 18°14'45.654"	13	पू 75°15'48.680" उ 18°15'36.493"
एन	पू 75°15'20.670" उ 18°14'44.493"	14	पू 75°15'44.839" उ 18°15'30.281"
ओ	पू 75°15'19.095" उ 18°14'23.446"	15	पू 75°15'47.655" उ 18°15'28.856"
पी	पू 75°15'13.465" उ 18°14'25.884"	16	पू 75°15'48.146" उ 18°15'20.610"
क्यू	पू 75°14'42.259" उ 18°14'13.509"	17	पू 75°15'54.387" उ 18°15'23.331"
आर	पू 75°14'49.831" उ 18°14'11.085"	18	पू 75°15'55.127" उ 18°15'10.343"
एस	पू 75°14'49.913" उ 18°13'59.742"	19	पू 75°15'40.233" उ 18°15'10.452"
टी	पू 75°14'42.576" उ 18°13'59.694"	20	पू 75°15'40.942" उ 18°15'01.795"
यू	पू 75°15'16.229" उ 18°14'01.772"	21	पू 75°15'19.588" उ 18°14'59.798"
वी	पू 75°16'00.687" उ 18°13'31.954"	22	पू 75°15'31.779" उ 18°14'45.442"
डब्ल्यू	पू 75°16'21.697" उ 18°13'21.366"	23	पू 75°15'34.822" उ 18°14'42.369"
एक्स	पू 75°16'34.864" उ 18°13'21.039"	24	पू 75°15'33.667" उ 18°14'22.9 75"
वाई	पू 75°16'33.881" उ 18°13'07.421"	25	पू 75°15'40.588" उ 18°14'20.958"
जेड	पू 75°16'15.562" उ 18°13'04.002"	26	पू 75°15'35.302" उ 18°14'05.662"
एए	पू 75°16'01.312" उ 18°13'04.941"	27	पू 75°15'43.320" उ 18°14'01.177"
एबी	पू 75°15'46.400" उ 18°13'07.937"	28	पू 75°16'00.336" उ 18°14'06.032"

एसी	पू 75°15' 18.149" उ 18° 13'05.070"	29	पू 75°15'59.561" उ 18° 13'53.653"
एडी	पू 75°15'17.803" उ 18° 13'23.217"	30	पू 75°16'29.273" उ 18° 14'03.745"
एई	पू 75°15'30.300" उ 18° 13'25.980"	31	पू 75°16'25.611" उ 18° 13'32.374"
एएफ	पू 75°15'30.659" उ 18° 13'36.088"	32	पू 75°16'32.087" उ 18° 13'32.106"
एजी	पू 75°15'17.487" उ 18° 13'37.032"	33	पू 75°16'33.678" उ 18° 13'36.035"
एएच	पू 75°15'17.002" उ 18° 13'44.454"	34	पू 75°16'53.027" उ 18° 13'31.314"
एआई	पू 75°15'09.005" उ 18° 13'46.051"	35	पू 75°16'50.292" उ 18° 13'21.294"
एजे	पू 75°15'04.540" उ 18° 13'36.741"	36	पू 75°16'47.052" उ 18° 13'21.788"
एके	पू 75°14'58.484" उ 18° 13'38.557"	37	पू 75°16'45.595" उ 18° 13'14.148"
एएल	पू 75°14'53.577" उ 18° 13'30.687"	38	पू 75°16'47.798" उ 18° 13'07.872"
एएम	पू 75°14'48.161" उ 18° 13'33.539"	39	पू 75°16'41.776" उ 18° 12'49.684"
एएन	पू 75°14'54.751" उ 18° 13'47.400"	40	पू 75°16'33.130" उ 18° 12'51.588"
एओ	पू 75°15'03.953" उ 18° 13'58.185"	41	पू 75°16'32.611" उ 18° 12'48.800"
एपी	पू 75°15'15.501" उ 18° 13'58.055"	42	पू 75°16'29.482" उ 18° 12'48.780"
		43	पू 75°16'29.775" उ 18° 12'53.010"
		44	पू 75°15'59.660" उ 18° 12'54.464"
		45	पू 75°16'00.351" उ 18° 12'48.384"
		46	पू 75°15'46.595" उ 18° 12'48.294"
		47	पू 75°15'47.280" उ 18° 12'50.516"
		48	पू 75°15' 18.964" उ 18° 12'56.878"
		49	पू 75°15' 18.450" उ 18° 12'53.368"
		50	पू 75°15'09.823" उ 18° 12'52.693"
		51	पू 75°15'04.970" उ 18° 13'22.152"
		52	पू 75°14'56.271" उ 18° 13'16.320"
		53	पू 75°14'56.782" उ 18° 13'20.242"
		54	पू 75°14'41.234" उ 18° 13'21.583"
		55	पू 75°14'32.204" उ 18° 13'16.985"
		56	पू 75°14'40.596" उ 18° 13'49.936"
		57	पू 75°14'24.605" उ 18° 13'52.717"
		58	पू 75°14'27.127" उ 18° 14'02.014"
		59	पू 75°14'32.528" उ 18° 14'01.225"
		60	पू 75°14'31.311" उ 18° 14'20.191"
		61	पू 75°14'55.236" उ 18° 14'24.681"
		62	पू 75°14'53.010" उ 18° 14'33.946"

		63	पू 75° 14' 53.532" उ 18° 14' 51.274"
		64	पू 75° 14' 48.003" उ 18° 15' 09.592"
		65	पू 75° 14' 33.744" उ 18° 15' 11.353"
		66	पू 75° 14' 39.312" उ 18° 15' 17.371"
		67	पू 75° 14' 25.446" उ 18° 15' 24.497"
		68	पू 75° 14' 27.325" उ 18° 15' 33.172"
		69	पू 75° 14' 36.223" उ 18° 15' 26.631"
		70	पू 75° 14' 33.115" उ 18° 15' 38.366"
		71	पू 75° 14' 20.182" उ 18° 15' 35.805"
		72	पू 75° 14' 07.003" उ 18° 15' 37.367"
		73	पू 75° 14' 07.578" उ 18° 16' 02.016"
		74	पू 75° 14' 12.006" उ 18° 16' 01.633"

**पैच सं. 47 के निर्देशांक**

संरक्षित क्षेत्र		पारिस्थितिकी संवेदी जोन क्षेत्र	
ए	पू 75° 12' 26.778" उ 18° 11' 55.809"	1	पू 75° 12' 21.056" उ 18° 12' 14.228"
बी	पू 75° 12' 34.414" उ 18° 11' 59.058"	2	पू 75° 12' 36.086" उ 18° 12' 09.897"
सी	पू 75° 12' 45.098" उ 18° 11' 58.616"	3	पू 75° 12' 38.409" उ 18° 12' 16.719"
डी	पू 75° 12' 40.589" उ 18° 11' 55.698"	4	पू 75° 12' 41.091" उ 18° 12' 18.799"
ई	पू 75° 12' 34.223" उ 18° 11' 55.654"	5	पू 75° 12' 45.979" उ 18° 12' 14.296"
एफ	पू 75° 12' 51.159" उ 18° 11' 56.182"	6	पू 75° 12' 48.545" उ 18° 12' 17.510"
जी	पू 75° 13' 04.146" उ 18° 11' 50.805"	7	पू 75° 12' 49.696" उ 18° 12' 15.043"
एच	पू 75° 13' 09.865" उ 18° 11' 50.638"	8	पू 75° 12' 50.651" उ 18° 12' 17.163"
आई	पू 75° 13' 09.768" उ 18° 11' 49.168"	9	पू 75° 12' 52.920" उ 18° 12' 16.766"
जे	पू 75° 13' 00.721" उ 18° 11' 50.730"	10	पू 75° 12' 49.442" उ 18° 12' 05.709"
के	पू 75° 12' 55.886" उ 18° 11' 47.913"	11	पू 75° 13' 23.713" उ 18° 11' 56.403"
एल	पू 75° 12' 52.411" उ 18° 11' 50.983"	12	पू 75° 13' 34.083" उ 18° 11' 54.720"
एम	पू 75° 12' 39.819" उ 18° 11' 32.336"	13	पू 75° 13' 31.755" उ 18° 11' 48.620"
एन	पू 75° 12' 47.571" उ 18° 11' 34.451"	14	पू 75° 13' 30.180" उ 18° 11' 42.732"
ओ	पू 75° 13' 00.205" उ 18° 11' 32.990"	15	पू 75° 13' 19.698" उ 18° 11' 44.930"
पी	पू 75° 13' 04.406" उ 18° 11' 33.947"	16	पू 75° 13' 18.280" उ 18° 11' 32.546"
क्यू	पू 75° 13' 04.105" उ 18° 11' 30.851"	17	पू 75° 13' 27.739" उ 18° 11' 22.607"
आर	पू 75° 13' 07.371" उ 18° 11' 26.955"	18	पू 75° 13' 29.941" उ 18° 11' 16.641"
एस	पू 75° 13' 11.439" उ 18° 11' 16.671"	19	पू 75° 13' 20.995" उ 18° 11' 15.550"



टी	पू 75° 12' 54.300" उ 18° 11' 14.595"	20	पू 75° 13' 20.651" उ 18° 10' 49.149"
यू	पू 75° 12' 54.819" उ 18° 11' 17.383"	21	पू 75° 13' 18.060" उ 18° 10' 49.441"
वी	पू 75° 12' 53.288" उ 18° 11' 20.105"	22	पू 75° 13' 17.143" उ 18° 10' 56.653"
डब्ल्यू	पू 75° 12' 51.129" उ 18° 11' 20.348"	23	पू 75° 13' 07.680" उ 18° 10' 52.567"
एक्स	पू 75° 12' 49.807" उ 18° 11' 24.000"	24	पू 75° 13' 08.193" उ 18° 10' 56.077"
वाई	पू 75° 12' 46.389" उ 18° 11' 26.606"	25	पू 75° 12' 57.110" उ 18° 10' 52.186"
जेड	पू 75° 12' 43.881" उ 18° 11' 30.147"	26	पू 75° 12' 41.584" उ 18° 10' 51.049"
		27	पू 75° 12' 45.524" उ 18° 11' 12.422"
		28	पू 75° 12' 29.992" उ 18° 11' 12.006"
		29	पू 75° 12' 26.747" उ 18° 11' 13.118"
		30	पू 75° 12' 26.262" उ 18° 11' 20.230"
		31	पू 75° 12' 34.131" उ 18° 11' 21.109"
		32	पू 75° 12' 25.239" उ 18° 11' 27.235"
		33	पू 75° 12' 28.885" उ 18° 11' 30.147"
		34	पू 75° 12' 29.374" उ 18° 11' 36.853"
		35	पू 75° 12' 18.537" उ 18° 11' 28.942"
		36	पू 75° 12' 13.320" उ 18° 11' 19.729"
		37	पू 75° 12' 07.174" उ 18° 11' 19.274"
		38	पू 75° 12' 10.196" उ 18° 11' 33.422"
		39	पू 75° 12' 06.745" उ 18° 11' 33.192"
		40	पू 75° 12' 13.809" उ 18° 11' 55.102"
		41	पू 75° 11' 59.976" उ 18° 11' 58.100"
		42	पू 75° 12' 03.143" उ 18° 12' 07.403"
		43	पू 75° 12' 20.635" उ 18° 12' 05.667"

## पैच सं. 48 के निर्देशांक

संरक्षित क्षेत्र		पारिस्थितिकी संवेदी जोन क्षेत्र	
ए	पू 75° 14' 10.925" उ 18° 12' 46.733"	1	पू 75° 14' 12.639" उ 18° 13' 03.140"
बी	पू 75° 14' 17.288" उ 18° 12' 47.085"	2	पू 75° 14' 16.232" उ 18° 12' 58.730"
सी	पू 75° 14' 20.018" उ 18° 12' 42.669"	3	पू 75° 14' 24.626" उ 18° 13' 01.880"
डी	पू 75° 14' 21.349" उ 18° 12' 37.728"	4	पू 75° 14' 39.424" उ 18° 12' 44.860"
ई	पू 75° 14' 11.315" उ 18° 12' 37.661"	5	पू 75° 14' 36.948" उ 18° 12' 44.122"
		6	पू 75° 14' 37.349" उ 18° 12' 33.504"
		7	पू 75° 14' 34.014" उ 18° 12' 32.141"

		8	पू 75° 14'28.509" उ 18° 12'32.517"
		9	पू 75° 14'28.026" उ 18° 12'24.677"
		10	पू 75° 14'21.862" उ 18° 12'26.595"
		11	पू 75° 14'21.719" उ 18° 12'16.591"
		12	पू 75° 14'06.284" उ 18° 12'17.519"
		13	पू 75° 14'02.595" उ 18° 12'35.025"
		14	पू 75° 13'58.275" उ 18° 12'35.511"
		15	पू 75° 14'02.314" उ 18° 12'43.891"
		16	पू 75° 13'59.827" उ 18° 12'44.596"
		17	पू 75° 13'58.143" उ 18° 12'53.453"

**पैच सं. 49 के निर्देशांक**

संरक्षित क्षेत्र		पारिस्थितिकी संवेदी जोन क्षेत्र	
ए	पू 75° 14'09.828" उ 18° 11'50.320"	1	पू 75° 14'04.182" उ 18° 12'09.874"
बी	पू 75° 14'20.740" उ 18° 11'48.227"	2	पू 75° 14'16.484" उ 18° 12'09.544"
सी	पू 75° 14'25.229" उ 18° 11'39.183"	3	पू 75° 14'26.856" उ 18° 12'07.551"
डी	पू 75° 14'15.522" उ 18° 11'38.809"	4	पू 75° 14'25.978" उ 18° 12'02.235"
		5	पू 75° 14'29.052" उ 18° 12'02.410"
		6	पू 75° 14'30.428" उ 18° 11'58.655"
		7	पू 75° 14'36.303" उ 18° 11'59.313"
		8	पू 75° 14'36.974" उ 18° 11'48.645"
		9	पू 75° 14'34.335" उ 18° 11'48.163"
		10	पू 75° 14'37.251" उ 18° 11'32.818"
		11	पू 75° 14'28.474" उ 18° 11'30.697"
		12	पू 75° 14'27.051" उ 18° 11'26.099"
		13	पू 75° 14'19.643" उ 18° 11'28.576"
		14	पू 75° 14'16.951" उ 18° 11'20.412"
		15	पू 75° 14'02.245" उ 18° 11'25.057"
		16	पू 75° 14'03.441" उ 18° 11'38.470"
		17	पू 75° 13'57.590" उ 18° 11'41.937"
		18	पू 75° 14'01.390" उ 18° 11'53.305"

पैच सं. 50 के निर्देशांक			
संरक्षित क्षेत्र		पारिस्थितिकी संवेदी जोन क्षेत्र	
ए	पू 75°16'55.283" उ 18°12'27.859"	1	पू 75°16'45.811" उ 18°12'39.760"
बी	पू 75°17'11.243" उ 18°12'28.993"	2	पू 75°16'57.006" उ 18°12'43.544"
सी	पू 75°17'11.936" उ 18°12'22.604"	3	पू 75°16'57.304" उ 18°12'47.155"
डी	पू 75°17'22.722" उ 18°12'23.086"	4	पू 75°17'04.767" उ 18°12'44.728"
ई	पू 75°17'30.073" उ 18°12'21.071"	5	पू 75°17'26.663" उ 18°12'45.797"
एफ	पू 75°17'31.197" उ 18°12'14.684"	6	पू 75°17'29.622" उ 18°12'39.319"
जी	पू 75°17'25.430" उ 18°12'06.192"	7	पू 75°17'22.061" उ 18°12'40.405"
एच	पू 75°17'33.855" उ 18°12'04.802"	8	पू 75°17'19.502" उ 18°12'36.058"
आई	पू 75°17'37.565" उ 18°11'58.845"	9	पू 75°17'32.027" उ 18°12'34.798"
जे	पू 75°17'21.071" उ 18°11'41.622"	10	पू 75°17'37.274" उ 18°12'25.138"
के	पू 75°17'07.863" उ 18°11'17.407"	11	पू 75°17'43.018" उ 18°12'21.463"
एल	पू 75°16'38.900" उ 18°11'24.439"	12	पू 75°17'42.936" उ 18°12'17.750"
एम	पू 75°16'39.182" उ 18°11'15.160"	13	पू 75°17'50.605" उ 18°12'16.561"
एन	पू 75°16'28.815" उ 18°11'16.536"	14	पू 75°17'46.562" उ 18°12'08.389"
ओ	पू 75°16'31.490" उ 18°11'04.386"	15	पू 75°17'49.703" उ 18°12'06.553"
पी	पू 75°16'06.815" उ 18°11'15.362"	16	पू 75°17'46.994" उ 18°11'52.821"
क्यू	पू 75°16'06.520" उ 18°11'11.339"	17	पू 75°17'54.999" उ 18°11'49.779"
आर	पू 75°15'57.062" उ 18°11'21.382"	18	पू 75°17'44.818" उ 18°11'40.021"
एस	पू 75°15'52.530" उ 18°11'21.559"	19	पू 75°17'37.671" उ 18°11'43.687"
टी	पू 75°15'57.787" उ 18°11'25.615"	20	पू 75°17'15.852" उ 18°11'01.269"
यू	पू 75°16'18.348" उ 18°11'31.936"	21	पू 75°17'12.517" उ 18°11'00.010"
वी	पू 75°16'18.800" उ 18°11'44.313"	22	पू 75°17'09.595" उ 18°11'01.229"
डब्ल्यू	पू 75°16'40.381" उ 18°11'43.835"	23	पू 75°17'07.143" उ 18°10'57.089"
एक्स	पू 75°16'40.837" उ 18°12'10.854"	24	पू 75°17'04.946" उ 18°11'02.746"
वाई	पू 75°16'55.232" उ 18°12'19.816"	25	पू 75°16'52.210" उ 18°11'03.592"
		26	पू 75°16'41.417" उ 18°11'04.141"
		27	पू 75°16'41.897" उ 18°10'42.180"
		28	पू 75°16'37.799" उ 18°10'41.947"
		29	पू 75°16'37.412" उ 18°10'50.916"
		30	पू 75°16'27.367" उ 18°10'52.501"
		31	पू 75°16'13.361" उ 18°10'50.038"
		32	पू 75°16'06.263" उ 18°11'02.056"

		33	पू 75° 15' 56.870" उ 18° 11' 03.026"
		34	पू 75° 15' 56.619" उ 18° 11' 07.974"
		35	पू 75° 15' 50.178" उ 18° 11' 03.395"
		36	पू 75° 15' 38.216" उ 18° 11' 16.722"
		37	पू 75° 15' 39.575" उ 18° 11' 22.712"
		38	पू 75° 15' 38.029" उ 18° 11' 27.754"
		39	पू 75° 15' 47.923" उ 18° 11' 32.150"
		40	पू 75° 15' 54.576" उ 18° 11' 37.143"
		41	पू 75° 16' 00.821" उ 18° 11' 38.834"
		42	पू 75° 15' 57.529" उ 18° 11' 46.649"
		43	पू 75° 16' 20.443" उ 18° 11' 55.976"
		44	पू 75° 16' 15.864" उ 18° 12' 02.649"
		45	पू 75° 16' 24.464" उ 18° 12' 07.139"
		46	पू 75° 16' 29.117" उ 18° 12' 05.107"
		47	पू 75° 16' 28.218" उ 18° 12' 10.154"
		48	पू 75° 16' 32.150" उ 18° 12' 18.635"
		49	पू 75° 16' 36.252" उ 18° 12' 18.352"
		50	पू 75° 16' 36.740" उ 18° 12' 25.677"
		51	पू 75° 16' 42.142" उ 18° 12' 24.681"
		52	पू 75° 16' 47.490" उ 18° 12' 31.212"

**पैच सं. 51 के निर्देशांक**

संरक्षित क्षेत्र		पारिस्थितिकी संवेदी जोन क्षेत्र	
ए	पू 75° 18' 43.793" उ 18° 11' 14.408"	1	पू 75° 18' 46.139" उ 18° 11' 34.170"
बी	पू 75° 18' 50.805" उ 18° 11' 14.556"	2	पू 75° 18' 48.406" उ 18° 11' 33.8 75"
सी	पू 75° 18' 52.788" उ 18° 11' 08.484"	3	पू 75° 18' 48.709" उ 18° 11' 29.030"
डी	पू 75° 18' 47.295" उ 18° 11' 07.212"	4	पू 75° 18' 50.599" उ 18° 11' 28.836"
ई	पू 75° 18' 51.304" उ 18° 11' 04.762"	5	पू 75° 18' 53.4 18" उ 18° 11' 26.843"
एफ	पू 75° 18' 52.940" उ 18° 11' 02.092"	6	पू 75° 18' 56.251" उ 18° 11' 22.684"
जी	पू 75° 18' 52.744" उ 18° 10' 59.306"	7	पू 75° 19' 00.745" उ 18° 11' 20. 186"
एच	पू 75° 18' 53.773" उ 18° 10' 58.694"	8	पू 75° 19' 00.490" उ 18° 11' 18.071"
आई	पू 75° 18' 52.791" उ 18° 10' 52.398"	9	पू 75° 18' 59.198" उ 18° 11' 17. 753"
जे	पू 75° 19' 00.020" उ 18° 10' 52.237"	10	पू 75° 19' 00.733" उ 18° 11' 14.205"
के	पू 75° 19' 01.558" उ 18° 10' 48.276"	11	पू 75° 19' 04.619" उ 18° 11' 13.869"

एल	पू 75° 19'00.457" उ 18° 10'43.629"	12	पू 75° 19'06.037" उ 18° 11'19.394"
एम	पू 75° 18'56.733" उ 18° 10'43.967"	13	पू 75° 19'08.053" उ 18° 11'16.468"
एन	पू 75° 18'55.337" उ 18° 10'42.978"	14	पू 75° 19'07.428" उ 18° 11'13.165"
ओ	पू 75° 18'45.037" उ 18° 10'42.656"	15	पू 75° 19'10.382" उ 18° 11'07.202"
पी	पू 75° 18'44.889" उ 18° 10'48.430"	16	पू 75° 19'12.545" उ 18° 11'06.494"
क्यू	पू 75° 18'35.382" उ 18° 10'50.484"	17	पू 75° 19'12.894" उ 18° 11'02.681"
आर	पू 75° 18'39.239" उ 18° 11'09.894"	18	पू 75° 19'13.564" उ 18° 10'59.385"
एस	पू 75° उ 18'43.107" उ 18° 11'12. उ 187"	19	पू 75° 19'15.09" उ 18° 10'56.817"
		20	पू 75° 19'16.816" उ 18° 10'57.137"
		21	पू 75° 19'12.947" उ 18° 10'39.222"
		22	पू 75° 19'12.054" उ 18° 10'27.822"
		23	पू 75° 19'10.381" उ 18° 10'28.017"
		24	पू 75° 19'09.706" उ 18° 10'31.932"
		25	पू 75° 19'05.771" उ 18° 10'31.598"
		26	पू 75° 19'03.845" उ 18° 10'25.347"
		27	पू 75° 19'03.353" उ 18° 10'26.401"
		28	पू 75° 18'59.545" उ 18° 10'27.073"
		29	पू 75° 18'52.860" उ 18° 10'26.696"
		30	पू 75° 18'48.31" उ 18° 10'28.627"
		31	पू 75° 18'43.896" उ 18° 10'28. 186"
		32	पू 75° 18'37.646" उ 18° 10'27.219"
		33	पू 75° 18'35.490" उ 18° 10'26.896"
		34	पू 75° 18'32.292" उ 18° 10'36.981"
		35	पू 75° 18'32.487" उ 18° 10'40.076"
		36	पू 75° 18'14.998" उ 18° 10'41.822"
		37	पू 75° 18'04.423" उ 18° 10'42.270"
		38	पू 75° 18'04.707" उ 18° 10'47.944"
		39	पू 75° 18'14.633" उ 18° 10'47.903"
		40	पू 75° 18'20.684" उ 18° 10'46.498"
		41	पू 75° 18'24.612" उ 18° 10'55.597"
		42	पू 75° 18'10.458" उ 18° 10'58.704"
		43	पू 75° 18'10. 754" उ 18° 11'02.728"
		44	पू 75° 18'13.992" उ 18° 11'02.439"
		45	पू 75° 18'20.674" उ 18° 11'03.409"

	46	पू 75° 18' 26.829" उ 18° 11' 02.623"
	47	पू 75° 18' 28.205" उ 18° 11' 22.0 18"
	48	पू 75° 18' 44.642" उ 18° 11' 32.227"

**पैच सं. 52 के निर्देशांक**

संरक्षित क्षेत्र		पारिस्थितिकी संवेदी जोन क्षेत्र	
ए	पू 75° 20' 54.280" उ 18° 11' 54.685"	1	पू 75° 20' 41.008" उ 18° 12' 07.030"
बी	पू 75° 21' 00.342" उ 18° 11' 51.628"	2	पू 75° 20' 49.288" उ 18° 12' 11.205"
सी	पू 75° 20' 59.994" उ 18° 11' 47.192"	3	पू 75° 20' 49.538" उ 18° 12' 06.050"
डी	पू 75° 21' 01.239" उ 18° 11' 46.633"	4	पू 75° 20' 59.016" उ 18° 12' 08.583"
ई	पू 75° 21' 02.639" उ 18° 11' 38.856"	5	पू 75° 20' 56.143" उ 18° 12' 02.482"
एफ	पू 75° 21' 01.615" उ 18° 11' 38.798"	6	पू 75° 21' 12.127" उ 18° 12' 00.104"
जी	पू 75° 21' 00.479" उ 18° 11' 27.087"	7	पू 75° 21' 09.599" उ 18° 11' 50.911"
एच	पू 75° 20' 57.835" उ 18° 11' 27.174"	8	पू 75° 21' 12.191" उ 18° 11' 50.514"
आई	पू 75° 20' 55.229" उ 18° 11' 37.831"	9	पू 75° 21' 10.8 18" उ 18° 11' 46.072"
जे	पू 75° 20' 57.272" उ 18° 11' 38.8 75"	10	पू 75° 21' 13.088" उ 18° 11' 45.364"
के	पू 75° 21' 19.703" उ 18° 11' 23.956"	11	पू 75° 21' 16.908" उ 18° 11' 55.080"
एल	पू 75° 21' 27.472" उ 18° 11' 23.900"	12	पू 75° 21' 18.852" उ 18° 11' 54.783"
एम	पू 75° 21' 27.661" उ 18° 11' 11.630"	13	पू 75° 21' 17.933" उ 18° 11' 46.940"
एन	पू 75° 21' 20.662" उ 18° 11' 09.628"	14	पू 75° 21' 14.846" उ 18° 11' 40.631"
		15	पू 75° 21' 12.5 75" उ 18° 11' 41.442"
		16	पू 75° 21' 11.624" उ 18° 11' 38.446"
		17	पू 75° 21' 16.594" उ 18° 11' 37.342"
		18	पू 75° 21' 37.509" उ 18° 11' 39.634"
		19	पू 75° 21' 36.728" उ 18° 11' 27.255"
		20	पू 75° 21' 36.708" उ 18° 11' 13.850"
		21	पू 75° 21' 49.526" उ 18° 11' 16.917"
		22	पू 75° 21' 50.896" उ 18° 11' 05.480"
		23	पू 75° 21' 36.979" उ 18° 11' 05.602"
		24	पू 75° 21' 39.643" उ 18° 10' 54.172"
		25	पू 75° 21' 28.001" उ 18° 10' 52.864"
		26	पू 75° 21' 27.616" उ 18° 10' 45.850"
		27	पू 75° 21' 23.635" उ 18° 10' 44.176"
		28	पू 75° 21' 19.398" उ 18° 10' 32.498"

		29	पू 75°21'14.863" उ 18°10'32.986"
		30	पू 75°21'12.225" उ 18°10'40.395"
		31	पू 75°21'07.850" उ 18°11'05.632"
		32	पू 75°20'55.5 75" उ 18°11'02.051"
		33	पू 75°20'39.396" उ 18°11'01.540"
		34	पू 75°20'48.056" उ 18°11'29.435"
		35	पू 75°20'42.872" उ 18°11'30.228"
		36	पू 75°20'44.541" उ 18°11'38.900"
		37	पू 75°20'39.365" उ 18°11'38.456"
		38	पू 75°20'41.564" उ 18°11'48.369"
		39	पू 75°20'31.323" उ 18°11'47.068"
		40	पू 75°20'31.597" उ 18°11'54.598"
		41	पू 75°20'42.902" उ 18°11'58.070"

**पैच सं. 53 के निर्देशांक**

संरक्षित क्षेत्र		पारिस्थितिकी संवेदी जोन क्षेत्र	
ए	पू 75°21'55.772" उ 18°11'51.499	1	पू 75°21'55.624" उ 18°12'13.978"
बी	पू 75°22'08.509" उ 18°11'50.545"	2	पू 75°22'12.562" उ 18°12'14. 183"
सी	पू 75°22'07.906" उ 18°11'43.838"	3	पू 75°22'12.021" उ 18°11'57.990"
डी	पू 75°21'54.849" उ 18°11'44.173"	4	पू 75°22'15.798" उ 18°11'57.910"
		5	पू 75°22'18.132" उ 18°12'03.904"
		6	पू 75°22'28.826" उ 18°12'01.906"
		7	पू 75°22'22.3 18" उ 18°11'50.730"
		8	पू 75°22'18.779" उ 18°11'31.014"
		9	पू 75°22'09.607" उ 18°11'31.165"
		10	पू 75°22'08.501" उ 18°11'35.283"
		11	पू 75°21'53.566" उ 18°11'34.266"
		12	पू 75°21'52.960" उ 18°11'36.066"
		13	पू 75°21'46.268" उ 18°11'36.593"
		14	पू 75°21'45.690" उ 18°11'58.760"
		15	पू 75°21'48.010" उ 18°11'58.826"
		16	पू 75°21'48.263" उ 18°12'01.354"
		17	पू 75°21'55.336" उ 18°12'00.365"

<b>पैच सं. 54 के निर्देशांक</b>			
<b>संरक्षित क्षेत्र</b>		<b>पारिस्थितिकी संवेदी जोन क्षेत्र</b>	
ए	पू 75° 18' 53.716" उ 18° 09' 28.801"	1	पू 75° 18' 50.917" उ 18° 09' 51.521"
बी	पू 75° 18' 55.376" उ 18° 09' 22.624"	2	पू 75° 19' 16.851" उ 18° 09' 44.877"
सी	पू 75° 19' 02.363" उ 18° 09' 18.285"	3	पू 75° 19' 19.348" उ 18° 09' 58.298"
डी	पू 75° 19' 11.490" उ 18° 09' 24.3 75"	4	पू 75° 19' 27.597" उ 18° 09' 50.925"
ई	पू 75° 19' 09.257" उ 18° 09' 19.721"	5	पू 75° 19' 40.979" उ 18° 09' 49.977"
एफ	पू 75° 19' 02.857" उ 18° 09' 17.051"	6	पू 75° 19' 30.897" उ 18° 09' 41.459"
जी	पू 75° 19' 02.656" उ 18° 09' 14.884"	7	पू 75° 19' 39.728" उ 18° 09' 43.576"
एच	पू 75° 19' 06.785" उ 18° 09' 10.528"	8	पू 75° 19' 49.440" उ 18° 09' 43.017"
आई	पू 75° 19' 08.436" उ 18° 09' 05.743"	9	पू 75° 19' 48.925" उ 18° 09' 39.405"
जे	पू 75° 18' 46.327" उ 18° 09' 20.917"	10	पू 75° 19' 55.187" उ 18° 09' 38.619"
के	पू 75° 18' 44.802" उ 18° 09' 23.176"	11	पू 75° 19' 53.768" उ 18° 09' 25.102"
एल	पू 75° 18' 48.833" उ 18° 09' 25.109"	12	पू 75° 20' 00.346" उ 18° 09' 25.349"
एम	पू 75° 19' 26.119" उ 18° 09' 30.395"	13	पू 75° 20' 01.204" उ 18° 09' 10.092"
एन	पू 75° 19' 34.332" उ 18° 09' 28.178"	14	पू 75° 19' 57.407" उ 18° 08' 57.386"
ओ	पू 75° 19' 44.296" उ 18° 09' 22.156"	15	पू 75° 19' 45.966" उ 18° 08' 58.655"
पी	पू 75° 19' 45.929" उ 18° 09' 19.897"	16	पू 75° 19' 44.604" उ 18° 08' 52.666"
क्यू	पू 75° 19' 44.880" उ 18° 09' 15.560"	17	पू 75° 19' 37.365" उ 18° 08' 54.477"
आर	पू 75° 19' 36.265" उ 18° 09' 13.547"	18	पू 75° 19' 37.392" उ 18° 08' 50.559"
एस	पू 75° 19' 32.915" उ 18° 09' 14.454"	19	पू 75° 19' 13.851" उ 18° 08' 54.537"
टी	पू 75° 19' 30.412" उ 18° 09' 17.635"	20	पू 75° 19' 08.057" उ 18° 08' 50.170"
यू	पू 75° 19' 26.040" उ 18° 09' 26.064"	21	पू 75° 19' 04.132" उ 18° 08' 56.332"
		22	पू 75° 18' 30.407" उ 18° 09' 06.845"
		23	पू 75° 18' 36.788" उ 18° 09' 19.878"
		24	पू 75° 18' 27.686" उ 18° 09' 26.007"
		25	पू 75° 18' 31.097" उ 18° 09' 31.803"
		26	पू 75° 18' 22.637" उ 18° 09' 38.556"
		27	पू 75° 18' 23.656" उ 18° 09' 47.224"
		28	पू 75° 18' 28.393" उ 18° 09' 48.491"
		29	पू 75° 18' 28.240" उ 18° 09' 39.416"
		30	पू 75° 18' 43.801" उ 18° 09' 35.389"



पैच सं. 55 के निर्देशांक			
संरक्षित क्षेत्र		पारिस्थितिकी संवेदी जोन क्षेत्र	
ए	पू 75° 20' 14.947" उ 18° 08' 15.525"	1	पू 75° 20' 13.039" उ 18° 08' 42.530"
बी	पू 75° 20' 18.843" उ 18° 08' 13.486"	2	पू 75° 20' 32.279" उ 18° 08' 36.461"
सी	पू 75° 20' 16.456" उ 18° 07' 43.568"	3	पू 75° 20' 26.496" उ 18° 08' 30.239"
डी	पू 75° 20' 05.636" उ 18° 07' 48.863"	4	पू 75° 20' 43.079" उ 18° 08' 26.164"
ई	पू 75° 20' 09.524" उ 18° 07' 48.062"	5	पू 75° 20' 43.547" उ 18° 08' 28.796"
एफ	पू 75° 20' 21.443" उ 18° 08' 11.853"	6	पू 75° 20' 53.428" उ 18° 08' 26.949"
जी	पू 75° 20' 37.637" उ 18° 08' 09.477"	7	पू 75° 20' 47.510" उ 18° 08' 08.816"
एच	पू 75° 20' 36.160" उ 18° 07' 32.346"	8	पू 75° 20' 52.472" उ 18° 08' 08.640"
आई	पू 75° 20' 21.016" उ 18° 07' 39.058"	9	पू 75° 20' 48.478" उ 18° 07' 36.855"
		10	पू 75° 20' 42.878" उ 18° 07' 03.411"
		11	पू 75° 20' 39.794" उ 18° 07' 12.982"
		12	पू 75° 20' 30.198" उ 18° 07' 12.820"
		13	पू 75° 20' 24.681" उ 18° 07' 15.261"
		14	पू 75° 20' 19.092" उ 18° 07' 12.442"
		15	पू 75° 20' 06.984" उ 18° 07' 16.905"
		16	पू 75° 20' 03.932" उ 18° 07' 37.716"
		17	पू 75° 20' 01.710" उ 18° 07' 31.309"
		18	पू 75° 19' 58.474" उ 18° 07' 31.495"
		19	पू 75° 19' 58.206" उ 18° 07' 39.124"
		20	पू 75° 19' 52.804" उ 18° 07' 40.637"
		21	पू 75° 19' 56.541" उ 18° 07' 46.229"
		22	पू 75° 19' 52.733" उ 18° 07' 51.052"
		23	पू 75° 20' 04.217" उ 18° 08' 15.252"
		24	पू 75° 20' 08.200" उ 18° 08' 32.498"

पैच सं. 56 के निर्देशांक			
संरक्षित क्षेत्र		पारिस्थितिकी संवेदी जोन क्षेत्र	
ए	पू 75° 19' 50.315" उ 18° 05' 34.509"	1	पू 75° 19' 39.471" उ 18° 05' 43.516"
बी	पू 75° 19' 52.688" उ 18° 05' 34.420"	2	पू 75° 19' 42.751" उ 18° 05' 44.825"
सी	पू 75° 19' 55.372" उ 18° 05' 20.207"	3	पू 75° 19' 42.681" उ 18° 05' 47.248"
डी	पू 75° 19' 52.253" उ 18° 05' 18.950"	4	पू 75° 19' 45.474" उ 18° 05' 48.761"
ई	पू 75° 20' 21.478" उ 18° 05' 18.202"	5	पू 75° 19' 44.397" उ 18° 05' 56.539"

एफ	पू 75°20'26.647" उ 18°05'19.162"	6	पू 75°19'46.434" उ 18°05'58.305"
जी	पू 75°20'29.111" उ 18°05'05.566"	7	पू 75°19'48.117" उ 18°05'48.519"
एच	पू 75°20'23.516" उ 18°05'03.778"	8	पू 75°20'07.215" उ 18°05'46.678"
		9	पू 75°20'07.772" उ 18°05'44.104"
		10	पू 75°20'01.841" उ 18°05'44.170"
		11	पू 75°20'02.386" उ 18°05'27.365"
		12	पू 75°20'09.106" उ 18°05'38.131"
		13	पू 75°20'27.546" उ 18°05'37.832"
		14	पू 75°20'29.082" उ 18°05'33.923"
		15	पू 75°20'39.104" उ 18°05'34.809"
		16	पू 75°20'40.799" उ 18°05'23.167"
		17	पू 75°20'39.539" उ 18°05'02.021"
		18	पू 75°20'37.383" उ 18°05'01.904"
		19	पू 75°20'47.208" उ 18°04'27.626"
		20	पू 75°20'26.173" उ 18°04'29.353"
		21	पू 75°20'26.106" उ 18°04'55.442"
		22	पू 75°20'09.306" उ 18°04'52.451"
		23	पू 75°20'07.542" उ 18°04'58.215"
		24	पू 75°20'10.016" उ 18°04'59.158"
		25	पू 75°20'09.945" उ 18°05'09.676"
		26	पू 75°19'56.970" उ 18°05'07.018"
		27	पू 75°19'56.251" उ 18°05'09.797"
		28	पू 75°19'49.572" उ 18°05'08.880"
		29	पू 75°19'30.569" उ 18°05'04.895"
		30	पू 75°19'30.165" उ 18°05'16.751"
		31	पू 75°19'39.221" उ 18°05'16.910"

**पैच सं. 57 के निर्देशांक**

संरक्षित क्षेत्र		पारिस्थितिकी संवेदी जोन क्षेत्र	
ए	पू 75°16'12.615" उ 18°07'20.574"	1	पू 75°16'04.865" उ 18°07'33.671"
बी	पू 75°16'19.433" उ 18°07'17.216"	2	पू 75°16'08.106" उ 18°07'32.764"
सी	पू 75°16'19.412" उ 18°07'20.103"	3	पू 75°16'21.649" उ 18°07'39.246"
डी	पू 75°16'21.054" उ 18°07'16.711"	4	पू 75°16'20.197" उ 18°07'31.090"
ई	पू 75°16'32.838" उ 18°07'12.663"	5	पू 75°16'22.485" उ 18°07'27.805"

एफ	पू 75° 16'44.809" उ 18 °07'12.637"	6	पू 75° 16'35.443" उ 18 °07'25.518"
जी	पू 75° 16'46.295" उ 18 °07'00.685"	7	पू 75° 16'44.292" उ 18 °07'24.647"
एच	पू 75° 16'41.971" उ 18 °07'02.101"	8	पू 75° 16'44.968" उ 18 °07'20.527"
आई	पू 75° 16'38.673" उ 18 °06'55.789"	9	पू 75° 17'25.255" उ 18 °07'11.815"
जे	पू 75° 16'46.561" उ 18 °06'53.571"	10	पू 75° 17'26.482" उ 18 °07'06.048"
के	पू 75° 16'52.346" उ 18 °06'43.710"	11	पू 75° 17'56.291" उ 18 °06'59.536"
एल	पू 75° 16'38.761" उ 18 °06'43.312"	12	पू 75° 17'54.795" उ 18 °06'57.567"
एम	पू 75° 16'30.972" उ 18 °06'31.610"	13	पू 75° 17'29.106" उ 18 °07'00.909"
एन	पू 75° 16'23.372" उ 18 °06'38.882"	14	पू 75° 17'22.084" उ 18 °07'02.720"
ओ	पू 75° 16'24.350" उ 18 °06'53.015"	15	पू 75° 17'21.668" उ 18 °07'00.449"
पी	पू 75° 16'22.129" उ 18 °07'02.075"	16	पू 75° 17'13.891" उ 18 °07'02.203"
क्यू	पू 75° 16'19.968" उ 18 °07'02.680"	17	पू 75° 17'12.723" उ 18 °06'59.669"
आर	पू 75° 16'20.034" उ 18 °07'08.558"	18	पू 75° 17'15.816" उ 18 °06'56.854"
एस	पू 75° 16'12.870" उ 18 °07'15.111"	19	पू 75° 17'14.918" उ 18 °06'54.218"
टी	पू 75° 17'50.656" उ 18 °06'17.067"	20	पू 75° 17'48.064" उ 18 °06'48.553"
यू	पू 75° 18'06.907" उ 18 °06'06.033"	21	पू 75° 17'45.014" उ 18 °06'45.285"
वी	पू 75° 18'07.025" उ 18 °05'49.123"	22	पू 75° 17'19.967" उ 18 °06'49.353"
डब्ल्यू	पू 75° 18'02.481" उ 18 °05'51.362"	23	पू 75° 17'18.165" उ 18 °06'44.804"
एक्स	पू 75° 17'57.774" उ 18 °05'45.970"	24	पू 75° 17'09.096" उ 18 °06'46.395"
वाई	पू 75° 17'51.727" उ 18 °05'47.169"	25	पू 75° 17'08.715" उ 18 °06'23.913"
जेड	पू 75° 17'48.323" उ 18 °05'40.548"	26	पू 75° 17'04.845" उ 18 °06'22.238"
एए	पू 75° 17'37.956" उ 18 °05'42.750"	27	पू 75° 16'59.103" उ 18 °06'26.017"
एबी	पू 75° 17'40.822" उ 18 °06'04.630"	28	पू 75° 16'47.443" उ 18 °06'28.004"
एसी	पू 75° 17'28.278" उ 18 °05'38.976"	29	पू 75° 16'44.050" उ 18 °06'19.733"
एडी	पू 75° 17'39.890" उ 18 °05'35.957"	30	पू 75° 16'41.232" उ 18 °06'21.880"
एई	पू 75° 17'40.693" उ 18 °05'36.787"	31	पू 75° 16'39.966" उ 18 °06'17.850"
एएफ	पू 75° 17'50.450" उ 18 °05'36.952"	32	पू 75° 16'26.664" उ 18 °06'23.332"
एजी	पू 75° 17'54.104" उ 18 °05'38.729"	33	पू 75° 16'07.019" उ 18 °06'25.988"
एएच	पू 75° 18'04.656" उ 18 °05'33.073"	34	पू 75° 16'02.837" उ 18 °06'22.661"
एआई	पू 75° 18'03.460" उ 18 °05'26.723"	35	पू 75° 15'57.009" उ 18 °06'23.345"
एजे	पू 75° 17'44.726" उ 18 °05'30.523"	36	पू 75° 16'00.656" उ 18 °06'41.208"
एके	पू 75° 17'44.748" उ 18 °05'27.481"	37	पू 75° 16'07.027" उ 18 °06'40.013"
एएल	पू 75° 18'02.671" उ 18 °05'23.883"	38	पू 75° 16'03.001" उ 18 °07'00.094"
एएम	पू 75° 17'58.359" उ 18 °05'16.018"	39	पू 75° 16'02.955" उ 18 °07'21.749"

ए एन	पू 75° 18'05.105" उ 18 °05'14.978"	40	पू 75° 15'59.717" उ 18 °07'22.037"
एओ	पू 75° 18'03.535" उ 18 °05'08.266"	41	पू 75° 15'58.920" उ 18 °07'28.013"
एपी	पू 75° 18'00.457" उ 18 °05'01.131"	42	पू 75° 16'03.447" उ 18 °07'28.352"
एक्यू	पू 75° 18'00.078" उ 18 °04'53.704"	43	पू 75° 17'38.700" उ 18 °06'38.233"
एआर	पू 75° 18'06.209" उ 18 °04'55.806"	44	पू 75° 18'10.042" उ 18 °06'28.327"
एएस	पू 75° 18'14.306" उ 18 °04'54.310"	45	पू 75° 18'04.702" उ 18 °06'20.868"
एटी	पू 75° 18'18 . 758" उ 18 °04'49.698"	46	पू 75° 18'27.628" उ 18 °06'11.320"
एयू	पू 75° 18'12.038" उ 18 °04'39.241"	47	पू 75° 18'22.740" उ 18 °06'00.978"
एवी	पू 75° 18'05.996" उ 18 °04'39.924"	48	पू 75° 18'20.145" उ 18 °06'01.889"
एडब्ल्यू	पू 75° 18'00.567" उ 18 °04'45.355"	49	पू 75° 18'13.323" उ 18 °05'34.932"
एएक्स	पू 75° 17'52.969" उ 18 °04'52.628"	50	पू 75° 18'23.691" उ 18 °05'32.523"
एजेड	पू 75° 17'41.535" उ 18 °04'53.380"	51	पू 75° 18'16.496" उ 18 °05'12.679"
बीए	पू 75° 17'37.846" उ 18 °04'56. 759"	52	पू 75° 18'21.914" उ 18 °05'08.898"
बीबी	पू 75° 17'31.373" उ 18 °04'57.336"	53	पू 75° 18'33.426" उ 18 °05'28.047"
बीसी	पू 75° 17'25.739" उ 18 °05'01.219"	54	पू 75° 18'39.478" उ 18 °05'26.023"
बीडी	पू 75° 17'38.641" उ 18 °05'06.354"	55	पू 75° 18'46.401" उ 18 °05'38.544"
बीई	पू 75° 17'17.325" उ 18 °05'17.148"	56	पू 75° 18'48.885" उ 18 °05'37.941"
बीएफ	पू 75° 17'23.403" उ 18 °05'26.777"	57	पू 75° 18'42.827" उ 18 °05'25.116"
बीजी	पू 75° 17'22.196" उ 18°05'29.760"	58	पू 75° 18'37.148" उ 18°05'20.028"
बीएच	पू 75° 18'42.168" उ 18°04'47.680"	59	पू 75° 18'39.525" उ 18°05'19.321"
बीआई	पू 75° 19'02.889" उ 18°04'44.717"	60	पू 75° 18'33.534" उ 18°05'12.374"
बीजे	पू 75° 18'56.083" उ 18°04'31.063"	61	पू 75° 18'37.539" उ 18°05'10.234"
बीके	पू 75° 18'45.284" उ 18°04'33.676"	62	पू 75° 18'31.015" उ 18°05'02.459"
बीएल	पू 75° 18'37.251" उ 18°04'18 .106"	63	पू 75° 18'38.482" उ 18°04'58.484"
बीएम	पू 75° 18'46.412" उ 18°04'18 .473"	64	पू 75° 18'39.864" उ 18°05'01.277"
बी एन	पू 75° 18'58.512" उ 18°04'14.837"	65	पू 75° 18'46.784" उ 18°04'58.537"
बीओ	पू 75° 18'47.473" उ 18°03'49.658"	66	पू 75° 18'47.732" उ 18°05'01.739"
बीपी	पू 75° 18'43.040" उ 18°03'51.487"	67	पू 75° 18'53.841" उ 18°04'59.303"
बीक्यू	पू 75° 18'42.961" उ 18°04'02.932"	68	पू 75° 18'57.814" उ 18°05'09.536"
बीआर	पू 75° 18'38.670" उ 18°04'15.486"	69	पू 75° 19'04.178" उ 18°05'09.061"
बीएस	पू 75° 18'36.422" उ 18°04'17.199"	70	पू 75° 19'00.18 3" उ 18°04'54.187"
		71	पू 75° 19'11.789" उ 18°04'51.991"
		72	पू 75° 19'24.019" उ 18°04'52.995"
		73	पू 75° 19'26.217" उ 18°04'46.822"

		74	पू 75°19'17.598" उ 18°04'14.389"
		75	पू 75°19'18.18 4" उ 18°03'51.707"
		76	पू 75°19'06.429" उ 18°03'36.578"
		77	पू 75°18'49.856" उ 18°03'32.350"
		78	पू 75°18'46.796" उ 18°03'38.311"
		79	पू 75°18'37.534" उ 18°03'37.015"
		80	पू 75°18'33.920" उ 18°03'29.568"
		81	पू 75°18'17.504" उ 18°03'33.795"
		82	पू 75°18'24.341" उ 18°03'42.913"
		83	पू 75°18'30.595" उ 18°03'42.746"
		84	पू 75°18'28.733" उ 18°04'02.636"
		85	पू 75°18'31.072" उ 18°04'07.291"
		86	पू 75°18'24.058" उ 18°04'08.278"
		87	पू 75°18'24.564" उ 18°04'13.025"
		88	पू 75°18'21.743" उ 18°04'15.585"
		89	पू 75°18'11.941" उ 18°04'14.285"
		90	पू 75°18'18 .627" उ 18°04'29.692"
		91	पू 75°18'06.429" उ 18°04'31.884"
		92	पू 75°18'02.149" उ 18°04'27.113"
		93	पू 75°17'55.254" उ 18 °04'26.450"
		94	पू 75°17'56.490" उ 18 °04'34.708"
		95	पू 75°17'32.556" उ 18 °04'34.555"
		96	पू 75°17'35.108" उ 18°04'39.727"
		97	पू 75°17'10.713" उ 18°04'43.695"
		98	पू 75°17'17.808" उ 18 °04'46.680"
		99	पू 75°17'17.732" उ 18°04'49.876"
		100	पू 75°17'04.902" उ 18°04'49.794"
		101	पू 75°17'06.323" उ 18°05'02.435"
		102	पू 75°17'09.732" उ 18°05'08.231"
		103	पू 75°17'03.985" उ 18°05'12.938"
		104	पू 75°17'03.802" उ 18°05'23.558"
		105	पू 75°17'12.093" उ 18°05'25.261"
		106	पू 75°17'11.300" उ 18°05'30.6 18"
		107	पू 75°17'20.102" उ 18°05'51.607"

		108	पू 75°17'27.332" उ 18°05'50.829"
		109	पू 75°17'27.576" उ 18°06'02.276"
		110	पू 75°17'32.586" उ 18°06'10.455"
		111	पू 75°17'33.777" उ 18°06'25.208"

**पैच सं. 58 के निर्देशांक**

संरक्षित क्षेत्र		पारिस्थितिकी संवेदी जोन क्षेत्र	
ए	पू 75 °19'35.2 18" उ 18°03'31.795"	1	पू 75 °19'27.490" उ 18°03'42.678"
बी	पू 75 °19'54.166" उ 18°03'35.625"	2	पू 75 °19'33.332" उ 18°03'39.621"
सी	पू 75 °19'54.199" उ 18°03'30.676"	3	पू 75 °19'47.098" उ 18°03'44.449"
डी	पू 75 °20'14.245" उ 18°03'31.521"	4	पू 75 °20'14.031" उ 18°03'47.297"
ई	पू 75 °20'12.941" उ 18°03'17.077"	5	पू 75 °20'34.070" उ 18°03'49.276"
एफ	पू 75 °20'01.072" उ 18°03'18.653"	6	पू 75 °20'35.7 18" उ 18°03'44.543"
जी	पू 75 °19'40.280" उ 18°03'16.565"	7	पू 75 °20'42.215" उ 18°03'40.252"
एच	पू 75 °19'42.585" उ 18°03'10.599"	8	पू 75 °20'41.380" उ 18°03'36.225"
आई	पू 75 °20'00.469" उ 18°03'12.153"	9	पू 75 °20'24.468" उ 18°03'34.265"
जे	पू 75 °20'03.254" उ 18°02'58.765"	10	पू 75 °20'24.503" उ 18°03'29.007"
के	पू 75 °19'56.687" उ 18°02'57.487"	11	पू 75 °20'36.682" उ 18°03'29.494"
एल	पू 75 °19'45.909" उ 18°02'57.214"	12	पू 75 °20'35.530" उ 18°03'24.434"
		13	पू 75 °20'29.286" उ 18°03'23.055"
		14	पू 75 °20'30.665" उ 18°03'10.380"
		15	पू 75 °20'18.526" उ 18°03'04.118"
		16	पू 75 °20'19.891" उ 18°02'53.403"
		17	पू 75 °20'05.806" उ 18°02'48.057"
		18	पू 75 °19'45.452" उ 18°02'45.147"
		19	पू 75 °19'45. 75 0" उ 18°02'48.861"
		20	पू 75 °19'39.173" उ 18°02'49.129"
		21	पू 75 °19'37.846" उ 18°02'54.071"
		22	पू 75 °19'20.706" उ 18°02'54.067"
		23	पू 75 °19'28.905" उ 18°03'08.967"
		24	पू 75 °19'22.204" उ 18°03'11.606"
		25	पू 75 °19'25.459" उ 18°03'24.310"
		26	पू 75 °19'21.351" उ 18°03'25.934"
		27	पू 75 °19'26.656" उ 18°03'38.548"

पैच सं. 59 के निर्देशांक			
संरक्षित क्षेत्र		पारिस्थितिकी संवेदी जोन क्षेत्र	
ए	पू 75° 17' 08.324" उ 18° 00' 21.748"	1	पू 75° 17' 00.229" उ 18° 00' 38.813"
बी	पू 75° 17' 15.648" उ 18° 00' 22.414"	2	पू 75° 17' 09.613" उ 18° 00' 37.740"
सी	पू 75° 17' 11.113" उ 17° 59' 52.893"	3	पू 75° 17' 09.530" उ 18° 00' 34.130"
डी	पू 75° 17' 02.177" उ 18° 00' 07.066"	4	पू 75° 17' 20.739" उ 18° 00' 34.099"
		5	पू 75° 17' 22.188" उ 18° 00' 42.667"
		6	पू 75° 17' 32.118" उ 18° 00' 40.462"
		7	पू 75° 17' 34.539" उ 18° 00' 33.362"
		8	पू 75° 17' 27.406" उ 18° 00' 20.839"
		9	पू 75° 17' 34.769" उ 18° 00' 15.937"
		10	पू 75° 17' 30.621" उ 18° 00' 08.073"
		11	पू 75° 17' 34.294" उ 18° 00' 06.756"
		12	पू 75° 17' 32.706" उ 18° 00' 02.725"
		13	पू 75° 17' 28.170" उ 18° 00' 04.036"
		14	पू 75° 17' 25.101" उ 17° 59' 55.973"
		15	पू 75° 17' 22.114" उ 17° 59' 51.726"
		16	पू 75° 17' 18.610" उ 17° 59' 44.279"
		17	पू 75° 17' 14.090" उ 17° 59' 43.322"
		18	पू 75° 17' 16.601" उ 17° 59' 38.698"
		19	पू 75° 16' 52.949" उ 17° 59' 46.073"
		20	पू 75° 16' 55.171" उ 17° 59' 51.862"
		21	पू 75° 16' 41.449" उ 17° 59' 56.929"
		22	पू 75° 16' 45.283" उ 18° 00' 03.348"
		23	पू 75° 16' 38.901" उ 18° 00' 06.709"
		24	पू 75° 16' 58.091" उ 18° 00' 20.960"
		25	पू 75° 16' 52.872" उ 18° 00' 27.526"
		26	पू 75° 16' 57.488" उ 18° 00' 30.134"
		27	पू 75° 16' 57.341" उ 18° 00' 35.701"

पैच सं. 60 के निर्देशांक			
संरक्षित क्षेत्र		पारिस्थितिकी संवेदी जोन क्षेत्र	
ए	पू 75° 18' 52.022" उ 18° 01' 36.962"	1	पू 75° 18' 44.986" उ 18° 02' 04.965"
बी	पू 75° 19' 06.944" उ 18° 01' 30.043"	2	पू 75° 18' 55.131" उ 18° 02' 02.967"

सी	पू 75° 18'52.391" उ 18° 01'14.691"	3	पू 75° 18'57.799" उ 18° 01'51.228"
डी	पू 75° 18'41.177" उ 18° 01'15.445"	4	पू 75° 19'15.071" उ 18° 01'47.4 18"
ई	पू 75° 18'32.220" उ 18° 01'16.987"	5	पू 75° 19'16.396" उ 18° 01'42.683"
एफ	पू 75° 18'32.210" उ 18° 01'18.430"	6	पू 75° 19'13.621" उ 18° 01'38.747"
जी	पू 75° 18'36.081" उ 18° 01'19.744"	7	पू 75° 19'30.477" उ 18° 01'32.665"
एच	पू 75° 18'36.255" उ 18° 01'25.777"	8	पू 75° 19'20.844" उ 18° 01'22.706"
आई	पू 75° 18'41.334" उ 18° 01'23.902"	9	पू 75° 19'19.652" उ 18° 01'07.849"
जे	पू 75° 18'48.127" उ 18° 01'23.429"	10	पू 75° 19'02.198" उ 18° 01'06.915"
		11	पू 75° 19'02.122" उ 18° 01'02.377"
		12	पू 75° 18'47.370" उ 18° 01'00.326"
		13	पू 75° 18'48.303" उ 18° 01'05.694"
		14	पू 75° 18'23.508" उ 18° 01'06.568"
		15	पू 75° 18'23.038" उ 18° 01'12.134"
		16	पू 75° 18'18.092" उ 18° 01'10.453"
		17	पू 75° 18'17.845" उ 18° 01'14.988"
		18	पू 75° 18'20.634" उ 18° 01'16.965"
		19	पू 75° 18'24.433" उ 18° 01'28.745"
		20	पू 75° 18'24.087" उ 18° 01'32.042"
		21	पू 75° 18'26.498" उ 18° 01'41.854"
		22	पू 75° 18'38.030" उ 18° 01'42.029"
		23	पू 75° 18'45.062" उ 18° 01'53.829"

**पैच सं. 61 के निर्देशांक**

संरक्षित क्षेत्र		पारिस्थितिकी संवेदी जोन क्षेत्र	
ए	पू 75° 25'36.395" उ 18° 07'20.288"	1	पू 75° 25'21.584" उ 18° 07'26.288"
बी	पू 75° 25'44.168" उ 18° 07'18.992"	2	पू 75° 25'29.233" उ 18° 07'27.465"
सी	पू 75° 25'42.467" उ 18° 07'15.064"	3	पू 75° 25'29.747" उ 18° 07'31.490"
डी	पू 75° 25'38.368" उ 18° 07'15.246"	4	पू 75° 25'37.300" उ 18° 07'30.863"
ई	पू 75° 25'37.750" उ 18° 07'10.500"	5	पू 75° 25'37.664" उ 18° 07'33.030"
एफ	पू 75° 25'30.901" उ 18° 07'02.108"	6	पू 75° 25'51.969" उ 18° 07'30.585"
जी	पू 75° 25'28.095" उ 18° 07'02.505"	7	पू 75° 25'49.464" उ 18° 07'25.776"
एच	पू 75° 25'35.562" उ 18° 07'15.643"	8	पू 75° 26'18.646" उ 18° 07'24.136"
आई	पू 75° 26'00.988" उ 18° 06'27.219"	9	पू 75° 26'13.907" उ 18° 07'23.181"
जे	पू 75° 26'41.187" उ 18° 06'13.318"	10	पू 75° 26'13.173" उ 18° 07'19.774"



के	पू 75°26'25.265" उ 18°06'07.248"	11	पू 75°26'16.517" उ 18°07'19.690"
एल	पू 75°26'27.156" उ 18°06'15.404"	12	पू 75°26'01.278" उ 18°07'07.642"
एम	पू 75°26'20.246" उ 18°06'16.912"	13	पू 75°25'50.367" उ 18°07'01.909"
एन	पू 75°26'10.010" उ 18°06'15.514"	14	पू 75°25'51.096" उ 18°06'57.479"
ओ	पू 75°26'12.779" उ 18°06'03.775"	15	पू 75°25'55.515" उ 18°06'57.814"
पी	पू 75°26'02.426" उ 18°06'03.922"	16	पू 75°25'55.918" उ 18°06'53.743"
क्यू	पू 75°26'02.607" उ 18°06'09.595"	17	पू 75°26'02.120" उ 18°06'53.520"
आर	पू 75°26'01.486" उ 18°06'16.394"	18	पू 75°26'02.253" उ 18°06'49.345"
		19	पू 75°26'09.126" उ 18°06'54.075"
		20	पू 75°26'12.961" उ 18°06'52.911"
		21	पू 75°26'12.343" उ 18°06'48.267"
		22	पू 75°26'15.805" उ 18°06'46.327"
		23	पू 75°26'13.143" उ 18°06'40.847"
		24	पू 75°26'17.576" उ 18°06'38.913"
		25	पू 75°26'15.018" उ 18°06'34.052"
		26	पू 75°26'19.883" उ 18°06'32.120"
		27	पू 75°26'22.445" उ 18°06'36.362"
		28	पू 75°26'25.903" उ 18°06'35.144"
		29	पू 75°26'29.817" उ 18°06'47.540"
		30	पू 75°26'38.888" उ 18°06'45.529"
		31	पू 75°26'35.521" उ 18°06'31.795"
		32	पू 75°26'47.626" उ 18°06'27.223"
		33	पू 75°26'58.500" उ 18°06'30.068"
		34	पू 75°26'51.185" उ 18°06'09.507"
		35	पू 75°26'49.026" उ 18°06'09.907"
		36	पू 75°26'41.455" उ 18°05'56.047"
		37	पू 75°26'26.346" उ 18°05'58.128"
		38	पू 75°26'23.557" उ 18°05'38.210"
		39	पू 75°26'16.002" उ 18°05'39.405"
		40	पू 75°26'16.912" उ 18°05'49.104"
		41	पू 75°26'07.736" उ 18°05'50.908"
		42	पू 75°26'08.356" उ 18°05'55.242"
		43	पू 75°26'02.748" उ 18°05'55.417"
		44	पू 75°26'02.127" उ 18°05'51.186"

		45	पू 75°25'56.311" उ 18°05'50.122"
		46	पू 75°25'53.795" उ 18°05'55.882"
		47	पू 75°25'54.194" उ 18°06'01.143"
		48	पू 75°25'43.085" उ 18°06'01.596"
		49	पू 75°25'43.710" उ 18°06'05.105"
		50	पू 75°25'51.147" उ 18°06'05.663"
		51	पू 75°25'52.594" उ 18°06'15.777"
		52	पू 75°25'45.584" उ 18°06'15.943"
		53	पू 75°25'49.998" उ 18°06'34.426"
		54	पू 75°25'48.374" उ 18°06'35.551"
		55	पू 75°25'49.790" उ 18°06'50.718"
		56	पू 75°25'53.776" उ 18°06'51.256"
		57	पू 75°25'53.639" उ 18°06'55.999"
		58	पू 75°25'45.336" उ 18°06'55.848"
		59	पू 75°25'44.397" उ 18°06'50.893"
		60	पू 75°25'39.468" उ 18°06'45.813"
		61	पू 75°25'32.977" उ 18°06'49.076"
		62	पू 75°25'29.752" उ 18°06'47.510"
		63	पू 75°25'29.035" उ 18°06'41.319"
		64	पू 75°25'14.121" उ 18°06'46.596"
		65	पू 75°24'52.667" उ 18°07'02.766"
		66	पू 75°24'53.288" उ 18°07'06.997"
		67	पू 75°25'12.454" उ 18°07'11.644"
		68	पू 75°25'12.109" उ 18°07'15.148"
		69	पू 75°25'21.666" उ 18°07'21.699"

**पैच सं. 62 के निर्देशांक**

संरक्षित क्षेत्र		पारिस्थितिकी संवेदी जोन क्षेत्र	
ए	पू 75°28'06.894" उ 18°06'43.644"	1	पू 75°28'17.352" उ 18°07'11.182"
बी	पू 75°28'10.662" उ 18°06'44.696"	2	पू 75°28'22.306" उ 18°07'12.240"
सी	पू 75°28'19.612" उ 18°06'44.744"	3	पू 75°28'22.083" उ 18°06'55.327"
डी	पू 75°28'31.673" उ 18°06'47.594"	4	पू 75°28'26.180" उ 18°06'55.556"
ई	पू 75°28'36.507" उ 18°06'50.714"	5	पू 75°28'26.938" उ 18°07'13.193"
एफ	पू 75°28'49.117" उ 18°06'51.813"	6	पू 75°28'41.989" उ 18°07'02.860"

जी	पू 75°28'48.835" उ 18°06'54.029"	7	पू 75°28'43.899" उ 18°07'08.129"
एच	पू 75°28'55.458" उ 18°06'55.508"	8	पू 75°28'48.753" उ 18°07'07.846"
आई	पू 75°28'54.082" उ 18°06'32.866"	9	पू 75°28'50.073" उ 18°07'03.522"
जे	पू 75°28'48.904" उ 18°06'33.148"	10	पू 75°28'56.004" उ 18°07'03.451"
के	पू 75°28'33.990" उ 18°06'38.739"	11	पू 75°28'56.162" उ 18°07'13.351"
एल	पू 75°28'24.180" उ 18°06'38.273"	12	पू 75°29'03.711" उ 18°07'13.289"
एम	पू 75°28'16.976" उ 18°06'34.624"	13	पू 75°29'03.144" उ 18°06'59.674"
एन	पू 75°28'10.465" उ 18°06'23.452"	14	पू 75°29'19.631" उ 18°07'01.722"
ओ	पू 75°28'04.746" उ 18°06'24.143"	15	पू 75°29'08.270" उ 18°06'31.551"
पी	पू 75°28'05.006" उ 18°06'25.691"	16	पू 75°28'50.987" उ 18°06'18.259"
क्यू	पू 75°28'03.549" उ 18°06'25.992"	17	पू 75°28'52.687" उ 18°06'22.599"
आर	पू 75°28'04.372" उ 18°06'32.596"	18	पू 75°28'22.686" उ 18°06'26.561"
एस	पू 75°28'00.541" उ 18°06'33.091"	19	पू 75°28'23.317" उ 18°05'52.948"
टी	पू 75°28'06.216" उ 18°06'39.825"	20	पू 75°28'19.659" उ 18°05'51.484"
		21	पू 75°28'17.413" उ 18°06'06.527"
		22	पू 75°28'12.839" उ 18°06'05.110"
		23	पू 75°28'12.009" उ 18°06'08.663"
		24	पू 75°28'01.308" उ 18°06'13.039"
		25	पू 75°27'52.142" उ 18°06'22.063"
		26	पू 75°27'45.618" उ 18°06'30.998"
		27	पू 75°27'46.995" उ 18°06'35.131"
		28	पू 75°27'52.358" उ 18°06'39.904"
		29	पू 75°27'54.865" उ 18°06'53.529"
		30	पू 75°28'08.563" उ 18°06'53.088"

**पैच सं. 63 के निर्देशांक**

संरक्षित क्षेत्र		पारिस्थितिकी संवेदी जोन क्षेत्र	
ए	पू 75°27'08.836" उ 18°05'03.816"	1	पू 75°27'05.647" उ 18°05'14.213"
बी	पू 75°27'22.417" उ 18°05'04.561"	2	पू 75°27'10.831" उ 18°05'12.798"
सी	पू 75°27'23.076" उ 18°05'02.657"	3	पू 75°27'27.553" उ 18°05'28.977"
डी	पू 75°27'21.638" उ 18°04'59.659"	4	पू 75°27'20.082" उ 18°05'16.355"
ई	पू 75°27'08.501" उ 18°04'56.905"	5	पू 75°27'33.900" उ 18°05'13.544"
		6	पू 75°27'37.887" उ 18°04'56.036"
		7	पू 75°27'30.760" उ 18°04'57.853"

		8	पू 75°27'26.542" उ 18°04'42.156"
		9	पू 75°27'18.235" उ 18°04'42.935"
		10	पू 75°27'18.276" उ 18°04'45.101"
		11	पू 75°27'13.908" उ 18°04'45.283"
		12	पू 75°27'13.275" उ 18°04'34.143"
		13	पू 75°27'07.443" उ 18°04'35.760"
		14	पू 75°27'08.062" उ 18°04'40.404"
		15	पू 75°27'02.506" उ 18°04'40.992"
		16	पू 75°27'01.340" उ 18°04'37.789"
		17	पू 75°26'57.501" उ 18°04'39.675"
		18	पू 75°27'00.284" उ 18°04'51.858"
		19	पू 75°26'47.448" उ 18°04'52.715"
		20	पू 75°26'48.166" उ 18°04'58.803"
		21	पू 75°26'54.315" उ 18°04'58.218"

**पैच सं. 64 के निर्देशांक**

संरक्षित क्षेत्र		पारिस्थितिकी संवेदी जोन क्षेत्र	
ए	पू 75°21'22.295" उ 18°00'28.594	1	पू 75°20'57.870" उ 18°00'47.007"
बी	पू 75°21'33.299" उ 18°00'26.805	2	पू 75°21'04.124" उ 18°00'46.426"
सी	पू 75°21'53.538" उ 18°00'30.227	3	पू 75°21'02.881" उ 18°00'38.994"
डी	पू 75°21'53.171" उ 18°00'20.531	4	पू 75°21'14.333" उ 18°00'34.733"
ई	पू 75°21'22.155" उ 18°00'25.242	5	पू 75°21'18.815" उ 18°00'41.360"
		6	पू 75°21'42.116" उ 18°00'38.201"
		7	पू 75°21'49.823" उ 18°00'46.084"
		8	पू 75°21'47.576" उ 18°01'00.095"
		9	पू 75°21'57.477" उ 18°01'02.217"
		10	पू 75°21'56.127" उ 18°00'38.079"
		11	पू 75°22'02.060" उ 18°00'37.290"
		12	पू 75°22'02.292" उ 18°00'34.765"
		13	पू 75°22'08.381" उ 18°00'34.698"
		14	पू 75°22'08.506" उ 18°00'32.121"
		15	पू 75°22'04.849" उ 18°00'31.068"
		16	पू 75°22'04.447" उ 18°00'10.081"
		17	पू 75°22'02.475" उ 17°59'58.675"

		18	पू 75°21'52.284" उ 17°59'59.645"
		19	पू 75°21'53.329" उ 18°00'04.652"
		20	पू 75°21'39.875" उ 18°00'10.191"
		21	पू 75°21'28.104" उ 18°00'13.832"
		22	पू 75°21'25.347" उ 18°00'07.113"
		23	पू 75°21'14.722" उ 18°00'16.638"
		24	पू 75°20'56.914" उ 18°00'04.362"
		25	पू 75°20'53.447" उ 18°00'07.228"
		26	पू 75°20'54.715" उ 18°00'10.948"
		27	पू 75°20'56.967" उ 18°00'12.715"
		28	पू 75°20'56.173" उ 18°00'34.777"

## पैच सं. 65 के निर्देशांक

संरक्षित क्षेत्र		पारिस्थितिकी संवेदी जोन क्षेत्र	
ए	पू 75°22'47.642" उ 18°01'03.084"	1	पू 75°22'55.085" उ 18°01'18.801"
बी	पू 75°22'58.397" उ 18°01'06.653"	2	पू 75°23'10.820" उ 18°01'18.895"
सी	पू 75°23'06.617" उ 18°01'02.165"	3	पू 75°23'10.650" उ 18°01'11.882"
डी	पू 75°23'01.540" उ 18°00'47.286"	4	पू 75°23'18.411" उ 18°01'11.721"
ई	पू 75°22'56.620" उ 18°00'41.482"	5	पू 75°23'18.020" उ 18°01'05.532"
एफ	पू 75°22'47.558" उ 18°00'42.872"	6	पू 75°23'21.935" उ 18°00'59.986"
		7	पू 75°23'12.901" उ 18°00'57.046"
		8	पू 75°23'09.228" उ 18°00'58.468"
		9	पू 75°23'05.768" उ 18°00'26.687"
		10	पू 75°22'54.349" उ 18°00'26.001"
		11	पू 75°22'50.133" उ 18°00'11.333"
		12	पू 75°22'43.013" उ 18°00'12.529"
		13	पू 75°22'45.117" उ 18°00'20.378"
		14	पू 75°22'43.971" उ 18°00'30.889"
		15	पू 75°22'36.205" उ 18°00'31.874"
		16	पू 75°22'37.659" उ 18°00'40.338"
		17	पू 75°22'33.355" उ 18°00'39.282"
		18	पू 75°22'32.569" उ 18°01'00.725"
		19	पू 75°22'18.904" उ 18°00'57.138"
		20	पू 75°22'17.688" उ 18°01'01.874"

	21	पू 75°22'55.438" उ 18°01'14.163"
--	----	----------------------------------

**पैच सं. 66 के निर्देशांक**

संरक्षित क्षेत्र		पारिस्थितिकी संवेदी जोन क्षेत्र	
ए	पू 75°21'18.936" उ 17°59'42.532"	1	पू 75°21'17.826" उ 18°00'03.664"
बी	पू 75°21'29.519" उ 17°59'39.193"	2	पू 75°21'23.602" उ 17°59'53.903"
सी	पू 75°21'28.820" उ 17°59'30.733"	3	पू 75°21'28.038" उ 17°59'51.352"
डी	पू 75°21'16.969" उ 17°59'30.455"	4	पू 75°21'32.454" उ 17°59'51.688"
ई	पू 75°21'15.958" उ 17°59'36.636"	5	पू 75°21'35.704" उ 17°59'49.027"
		6	पू 75°21'39.157" उ 17°59'48.429"
		7	पू 75°21'47.589" उ 17°59'44.355"
		8	पू 75°21'39.010" उ 17°59'21.618"
		9	पू 75°21'29.411" उ 17°59'22.900"
		10	पू 75°21'25.814" उ 17°59'12.876"
		11	पू 75°21'19.020" उ 17°59'13.557"
		12	पू 75°21'18.216" उ 17°59'04.787"
		13	पू 75°21'14.213" उ 17°59'07.237"
		14	पू 75°21'13.506" उ 17°59'16.410"
		15	पू 75°21'11.125" उ 17°59'17.840"
		16	पू 75°20'54.631" उ 17°59'18.873"
		17	पू 75°20'55.459" उ 17°59'24.034"
		18	पू 75°21'04.086" उ 17°59'23.159"
		19	पू 75°21'06.293" उ 17°59'31.525"
		20	पू 75°21'03.920" उ 17°59'31.820"
		21	पू 75°21'09.431" उ 17°59'45.877"
		22	पू 75°21'01.653" उ 17°59'48.614"
		23	पू 75°21'05.261" उ 17°59'57.092"
		24	पू 75°21'11.341" उ 17°59'50.323"

**पैच सं. 67 के निर्देशांक**

संरक्षित क्षेत्र		पारिस्थितिकी संवेदी जोन क्षेत्र	
ए	पू 75°24'31.633" उ 18°00'31.314"	1	पू 75°24'18.513" उ 18°01'00.884"
बी	पू 75°24'36.166" उ 18°00'30.309"	2	पू 75°24'28.668" उ 18°00'57.025"
सी	पू 75°24'56.849" उ 18°00'31.666"	3	पू 75°24'32.055" उ 18°01'06.944"

डी	पू 75°25'03.622" उ 18°00'17.268"	4	पू 75°24'53.108" उ 18°00'43.967"
ई	पू 75°25'02.188" उ 18°00'05.298"	5	पू 75°25'05.129" उ 18°00'51.873"
एफ	पू 75°25'06.697" उ 18°00'08.005"	6	पू 75°25'07.132" उ 18°00'41.779"
जी	पू 75°25'12.732" उ 18°00'08.040"	7	पू 75°25'20.710" उ 18°00'42.063"
एच	पू 75°25'10.206" उ 17°59'58.332"	8	पू 75°25'17.821" उ 18°00'21.423"
आई	पू 75°25'18.395" उ 17°59'58.585"	9	पू 75°25'22.571" उ 18°00'20.212"
जे	पू 75°25'19.653" उ 18°00'04.161"	10	पू 75°25'23.051" उ 18°00'12.378"
के	पू 75°25'23.979" उ 18°00'01.711"	11	पू 75°25'32.342" उ 18°00'08.719"
एल	पू 75°25'36.065" उ 17°59'59.099"	12	पू 75°25'48.957" उ 18°00'05.617"
एम	पू 75°25'39.121" उ 17°59'52.929"	13	पू 75°25'51.232" उ 18°00'03.774"
एन	पू 75°25'36.995" उ 17°59'48.174"	14	पू 75°25'48.061" उ 17°59'53.753"
ओ	पू 75°25'43.063" उ 17°59'42.846"	15	पू 75°25'52.608" उ 17°59'50.376"
पी	पू 75°25'37.928" उ 17°59'36.836"	16	पू 75°25'51.328" उ 17°59'48.203"
क्यू	पू 75°25'33.838" उ 17°59'35.988"	उ 17	पू 75°26'04.458" उ 17°59'33.532"
आर	पू 75°25'26.924" उ 17°59'38.836"	उ 18	पू 75°26'01.669" उ 17°59'31.454"
एस	पू 75°25'23.097" उ 17°59'30.358"	19	पू 75°25'57.760" उ 17°59'36.175"
टी	पू 75°25'14.227" उ 17°59'35.670"	20	पू 75°25'49.354" उ 17°59'36.334"
यू	पू 75°25'09.548" उ 17°59'25.744"	21	पू 75°25'55.330" उ 17°59'28.324"
वी	पू 75°24'56.384" उ 17°59'28.452"	22	पू 75°25'43.530" उ 17°59'19.699"
डब्ल्यू	पू 75°24'56.579" उ 17°59'31.753"	23	पू 75°25'41.568" उ 17°59'23.297"
एक्स	पू 75°24'50.119" उ 17°59'30.788"	24	पू 75°25'34.141" उ 17°59'22.017"
वाई	पू 75°24'49.956" उ 17°59'39.552"	25	पू 75°25'35.352" उ 17°59'17.796"
जेड	पू 75°24'53.571" उ 17°59'47.410"	26	पू 75°25'29.107" उ 17°59'17.039"
एए	पू 75°24'45.490" उ 17°59'47.260"	27	पू 75°25'28.210" उ 17°59'22.705"
एबी	पू 75°24'43.305" उ 17°59'34.873"	28	पू 75°25'21.861" उ 17°59'21.225"
एसी	पू 75°24'31.327" उ 17°59'37.382"	29	पू 75°25'21.788" उ 17°59'15.657"
एडी	पू 75°24'32.041" उ 18°00'00.794"	30	पू 75°25'08.205" उ 17°59'16.507"
एई	पू 75°23'51.428" उ 17°59'07.813"	31	पू 75°24'59.918" उ 17°59'14.810"
एएफ	पू 75°24'05.030" उ 17°59'03.974"	32	पू 75°24'48.269" उ 17°59'16.599"
एजी	पू 75°24'10.122" उ 17°59'16.584"	33	पू 75°24'41.894" उ 17°59'19.243"
एएच	पू 75°24'12.750" उ 17°59'10.000"	34	पू 75°24'36.784" उ 17°59'26.535"
एआई	पू 75°24'07.921" उ 17°58'49.967"	35	पू 75°24'30.330" उ 17°59'24.641"
एजे	पू 75°23'50.483" उ 17°58'46.978"	36	पू 75°24'32.232" उ 17°58'56.501"
एके	पू 75°23'48.382" उ 17°58'38.510"	37	पू 75°24'17.454" उ 17°58'58.891"

एएल	पू 75°23'43.527" उ 17°58'39.513"	38	पू 75°24'31.805" उ 17°58'38.763"
एएम	पू 75°23'41.932" उ 17°58'36.204"	39	पू 75°24'19.729" उ 17°58'39.930"
ए एन	पू 75°23'37.906" उ 17°58'42.367"	40	पू 75°24'15.925" उ 17°58'28.153"
एओ	पू 75°23'47.826" उ 17°58'58.202"	41	पू 75°24'02.327" उ 17°58'31.580"
एपी	पू 75°23'21.746" उ 17°59'15.373"	42	पू 75°24'00.343" उ 17°58'21.566"
एक्यू	पू 75°23'30.135" उ 17°59'17.897"	43	पू 75°23'50.595" उ 17°58'29.449"
एआर	पू 75°23'32.297" उ 17°59'16.775"	44	पू 75°23'49.545" उ 17°58'25.215"
एएस	पू 75°23'31.053" उ 17°58'52.329"	45	पू 75°23'45.977" उ 17°58'27.153"
एटी	पू 75°22'49.036" उ 17°58'51.256"	46	पू 75°23'43.554" उ 17°58'18.477"
एयू	पू 75°23'00.887" उ 17°58'51.533"	47	पू 75°23'40.645" उ 17°58'18.460"
एवी	पू 75°22'58.787" उ 17°58'43.065"	48	पू 75°23'38.156" उ 17°58'20.095"
एडब्ल्यू	पू 75°22'48.654" उ 17°58'43.623"	49	पू 75°23'35.675" उ 17°58'20.597"
एएक्स	पू 75°22'41.610" उ 17°58'33.270"	50	पू 75°23'34.979" उ 17°58'28.326"
एजेड	पू 75°22'55.429" उ 17°58'29.021"	51	पू 75°23'24.509" उ 17°58'31.152"
बीए	पू 75°22'53.740" उ 17°58'23.649"	52	पू 75°23'29.401" उ 17°58'41.080"
बीबी	पू 75°22'39.271" उ 17°58'28.306"	53	पू 75°23'17.702" उ 17°58'50.704"
		54	पू 75°23'00.729" उ 17°58'09.357"
		55	पू 75°22'26.841" उ 17°58'17.817"
		56	पू 75°22'27.825" उ 17°58'32.053"
		57	पू 75°22'23.289" उ 17°58'33.676"
		58	पू 75°22'24.099" उ 17°58'41.724"
		59	पू 75°22'28.415" उ 17°58'40.719"
		60	पू 75°22'31.962" उ 17°58'58.682"
		61	पू 75°22'40.805" उ 17°58'57.601"
		62	पू 75°22'40.455" उ 17°59'01.723"
		63	पू 75°23'03.073" उ 17°59'03.507"
		64	पू 75°23'11.617" उ 17°59'32.018"
		65	पू 75°23'27.990" उ 17°59'33.146"
		66	पू 75°23'28.294" उ 17°59'36.138"
		67	पू 75°23'35.852" उ 17°59'33.811"
		68	पू 75°23'40.907" उ 17°59'18.476"
		69	पू 75°24'05.746" उ 17°59'26.870"
		70	पू 75°24'06.806" उ 17°59'29.661"
		71	पू 75°24'17.056" उ 17°59'27.658"



		72	पू 75°24'15.336" उ 18°00'01.058"
		73	पू 75°24'10.434" उ 18°00'26.190"
		74	पू 75°24'14.739" उ 18°00'27.246"

पैच सं. 68 के निर्देशांक			
संरक्षित क्षेत्र		पारिस्थितिकी संवेदी जोन क्षेत्र	
ए	पू 75°21'24.338" उ 17°58'35.384"	1	पू 75°21'22.416" उ 17°58'48.881"
बी	पू 75°21'32.671" उ 17°58'29.866"	2	पू 75°21'33.121" उ 17°58'43.274"
सी	पू 75°21'24.422" उ 17°58'22.598"	3	पू 75°21'35.896" उ 17°58'47.312"
डी	पू 75°21'18.920" उ 17°58'23.699"	4	पू 75°21'40.067" उ 17°58'52.081"
ई	पू 75°21'41.816" उ 17°58'31.984"	5	पू 75°21'56.831" उ 17°58'42.695"
एफ	पू 75°21'46.679" उ 17°58'29.744"	6	पू 75°21'59.068" उ 17°58'46.627"
जी	पू 75°21'41.692" उ 17°58'18.062"	7	पू 75°22'00.800" उ 17°58'45.400"
एच	पू 75°21'35.076" उ 17°58'24.622"	8	पू 75°21'58.705" उ 17°58'36.210"
आई	पू 75°21'10.065" उ 17°57'54.153"	9	पू 75°21'56.154" उ 17°58'30.833"
जे	पू 75°21'40.812" उ 17°57'48.050"	10	पू 75°21'59.291" उ 17°58'28.995"
के	पू 75°21'40.299" उ 17°57'44.231"	11	पू 75°21'57.255" उ 17°58'10.938"
एल	पू 75°21'08.371" उ 17°57'49.606"	12	पू 75°21'48.413" उ 17°58'11.916"
एम	पू 75°20'33.684" उ 17°58'04.759"	13	पू 75°21'45.970" उ 17°58'06.539"
एन	पू 75°20'52.672" उ 17°58'00.956"	14	पू 75°21'28.797" उ 17°58'12.828"
ओ	पू 75°20'52.400" उ 17°57'53.324"	15	पू 75°21'22.271" उ 17°58'05.777"
पी	पू 75°20'49.166" उ 17°57'53.614"	16	पू 75°21'14.495" उ 17°58'08.514"
क्यू	पू 75°20'46.074" उ 17°57'48.645"	17	पू 75°21'12.912" उ 17°58'03.451"
आर	पू 75°20'47.960" उ 17°57'40.613"	18	पू 75°21'44.851" उ 17°57'56.427"
एस	पू 75°20'27.462" उ 17°57'44.509"	19	पू 75°21'44.609" उ 17°58'00.550"
		20	पू 75°22'07.569" उ 17°57'58.935"
		21	पू 75°22'07.937" उ 17°57'52.234"
		22	पू 75°21'55.320" उ 17°57'53.809"
		23	पू 75°21'55.018" उ 17°57'50.507"
		24	पू 75°22'44.386" उ 17°57'47.296"
		25	पू 75°22'41.412" उ 17°57'40.782"
		26	पू 75°21'52.595" उ 17°57'42.243"
		27	पू 75°21'51.662" उ 17°57'36.669"
		28	पू 75°21'39.279" उ 17°57'35.460"

		29	पू 75°21'30.132" उ 17°57'33.858"
		30	पू 75°21'18.998" उ 17°57'39.359"
		31	पू 75°21'16.217" उ 17°57'36.248"
		32	पू 75°20'59.720" उ 17°57'38.210"
		33	पू 75°20'49.441" उ 17°57'12.368"
		34	पू 75°20'26.883" उ 17°57'18.520"
		35	पू 75°20'31.863" उ 17°57'30.925"
		36	पू 75°20'23.453" उ 17°57'31.904"
		37	पू 75°20'24.612" उ 17°57'35.830"
		38	पू 75°20'16.520" उ 17°57'37.430"
		39	पू 75°20'14.599" उ 17°57'34.737"
		40	पू 75°20'08.121" उ 17°57'36.760"
		41	पू 75°20'14.703" उ 17°57'51.237"
		42	पू 75°20'17.131" उ 17°58'14.762"
		43	पू 75°20'22.312" उ 17°58'13.351"
		44	पू 75°20'24.614" उ 17°58'23.676"
		45	पू 75°20'32.400" उ 17°58'19.393"
		46	पू 75°20'36.825" उ 17°58'34.476"
		47	पू 75°20'39.315" उ 17°58'32.635"
		48	पू 75°20'40.790" उ 17°58'21.610"
		49	पू 75°20'37.382" उ 17°58'15.609"
		50	पू 75°21'18.329" उ 17°58'15.240"
		51	पू 75°20'59.984" उ 17°58'19.407"
		52	पू 75°21'00.077" उ 17°58'21.573"
		53	पू 75°20'55.979" उ 17°58'30.210"

**पैच सं. 69 के निर्देशांक**

संरक्षित क्षेत्र		पारिस्थितिकी संवेदी जोन क्षेत्र	
ए	पू 75°18'56.136" उ 17°56'27.893"	1	पू 75°18'20.785" उ 17°56'45.716"
बी	पू 75°19'02.288" उ 17°56'26.179"	2	पू 75°18'41.473" उ 17°56'45.228"
सी	पू 75°19'05.953" उ 17°56'25.995"	3	पू 75°18'51.360" उ 17°56'48.796"
डी	पू 75°19'06.732" उ 17°56'22.288"	4	पू 75°18'53.225" उ 17°56'43.961"
ई	पू 75°19'04.049" उ 17°56'20.725"	5	पू 75°19'05.378" उ 17°56'46.925"
एफ	पू 75°18'58.879" उ 17°56'20.692"	6	पू 75°19'06.366" उ 17°56'44.250"

जी	पू 75° 18' 23.859" उ 17° 56' 21.812"	7	पू 75° 19' 16.256" उ 17° 56' 47.508"
एच	पू 75° 18' 37.330" उ 17° 56' 21.175"	8	पू 75° 19' 20.829" उ 17° 56' 24.645"
आई	पू 75° 18' 23.602" उ 17° 56' 12.220"	9	पू 75° 19' 31.171" उ 17° 56' 24.606"
जे	पू 75° 18' 09.573" उ 17° 56' 00.170"	10	पू 75° 19' 31.872" उ 17° 56' 16.567"
के	पू 75° 17' 50.351" उ 17° 55' 36.021"	11	पू 75° 19' 30.009" उ 17° 56' 05.419"
एल	पू 75° 17' 43.638" उ 17° 55' 40.825"	12	पू 75° 19' 06.693" उ 17° 56' 12.182"
एम	पू 75° 17' 58.226" उ 17° 55' 49.786"	13	पू 75° 18' 52.919" उ 17° 56' 10.034"
एन	पू 75° 18' 01.852" उ 17° 55' 55.171"	14	पू 75° 18' 48.019" उ 17° 56' 17.633"
ओ	पू 75° 18' 08.903" उ 17° 56' 11.354"	15	पू 75° 18' 44.469" उ 17° 56' 16.889"
पी	पू 75° 18' 09.679" उ 17° 56' 15.948"	16	पू 75° 18' 40.775" उ 17° 56' 05.832"
क्यू	पू 75° 18' 24.118" उ 17° 56' 15.523"	17	पू 75° 18' 40.361" उ 17° 55' 47.681"
आर	पू 75° 17' 48.438" उ 17° 56' 03.129"	18	पू 75° 18' 49.319" उ 17° 55' 45.263"
एस	पू 75° 17' 53.408" उ 17° 56' 01.098"	19	पू 75° 18' 49.353" उ 17° 55' 40.313"
टी	पू 75° 17' 59.451" उ 17° 55' 59.590"	20	पू 75° 18' 52.386" उ 17° 55' 37.858"
यू	पू 75° 17' 56.136" उ 17° 55' 56.063"	21	पू 75° 18' 45.937" उ 17° 55' 35.652"
वी	पू 75° 17' 48.264" उ 17° 55' 57.250"	22	पू 75° 18' 38.505" उ 17° 55' 35.605"
डब्ल्यू	पू 75° 17' 30.008" उ 17° 55' 33.623"	23	पू 75° 18' 40.838" उ 17° 55' 40.982"
एक्स	पू 75° 17' 37.030" उ 17° 55' 30.780"	24	पू 75° 18' 29.177" उ 17° 55' 44.827"
वाई	पू 75° 17' 30.939" उ 17° 55' 23.729"	25	पू 75° 18' 26.217" उ 17° 55' 36.662"
जेड	पू 75° 17' 27.710" उ 17° 55' 23.296"	26	पू 75° 18' 49.240" उ 17° 55' 25.361"
एए	पू 75° 17' 22.551" उ 17° 55' 21.716"	27	पू 75° 18' 47.559" उ 17° 55' 19.163"
एबी	पू 75° 17' 07.424" उ 17° 55' 28.322"	28	पू 75° 18' 42.299" उ 17° 55' 16.449"
एसी	पू 75° 17' 18.126" उ 17° 55' 22.925"	29	पू 75° 18' 38.631" उ 17° 55' 17.354"
एडी	पू 75° 17' 19.457" उ 17° 55' 17.469"	30	पू 75° 18' 37.141" उ 17° 55' 14.664"
एई	पू 75° 17' 04.667" उ 17° 55' 22.117"	31	पू 75° 18' 47.718" उ 17° 55' 11.740"
एएफ	पू 75° 17' 44.556" उ 17° 55' 32.788"	32	पू 75° 18' 46.888" उ 17° 55' 06.991"
एजी	पू 75° 17' 59.138" उ 17° 55' 27.106"	33	पू 75° 18' 36.209" उ 17° 55' 09.296"
एएच	पू 75° 18' 00.612" उ 17° 55' 31.962"	34	पू 75° 18' 31.905" उ 17° 54' 52.873"
एआई	पू 75° 18' 07.040" उ 17° 55' 29.373"	35	पू 75° 18' 35.370" उ 17° 54' 50.317"
एजे	पू 75° 18' 06.269" उ 17° 55' 31.792"	36	पू 75° 18' 34.781" उ 17° 54' 41.961"
एके	पू 75° 18' 18.419" उ 17° 55' 27.280"	37	पू 75° 18' 17.305" उ 17° 54' 45.872"
एएल	पू 75° 18' 22.539" उ 17° 55' 23.439"	38	पू 75° 18' 18.784" उ 17° 54' 50.006"
एएम	पू 75° 18' 23.398" उ 17° 55' 15.969"	39	पू 75° 18' 06.390" उ 17° 54' 50.958"
एएन	पू 75° 18' 13.964" उ 17° 55' 24.983"	40	पू 75° 18' 05.888" उ 17° 54' 45.696"

एओ	पू 75° 18'03.401" उ 17° 55'25.947"	41	पू 75° 18'01.039" उ 17° 54'45.975"
एपी	पू 75° 17'59.837" उ 17° 55'19.531"	42	पू 75° 17'58.745" उ 17° 54'50.703"
एक्यू	पू 75° 18'11.663" उ 17° 55'07.284"	43	पू 75° 18'00.105" उ 17° 54'56.383"
एआर	पू 75° 18'20.840" उ 17° 55'04.197"	44	पू 75° 17'55.357" उ 17° 54'57.694"
एएस	पू 75° 18'20.438" उ 17° 55'00.018"	45	पू 75° 17'53.983" उ 17° 54'53.870"
एटी	पू 75° 18'16.196" उ 17° 54'58.239"	46	पू 75° 17'48.904" उ 17° 54'56.209"
एयू	पू 75° 18'07.624" उ 17° 54'59.525"	47	पू 75° 17'50.157" उ 17° 55'01.991"
एवी	पू 75° 18'08.324" उ 17° 55'07.263"	48	पू 75° 17'40.544" उ 17° 55'05.642"
एडब्ल्यू	पू 75° 17'58.560" उ 17° 55'17.255"	49	पू 75° 17'39.066" उ 17° 55'01.405"
एएक्स	पू 75° 17'53.377" उ 17° 55'19.078"	50	पू 75° 17'20.184" उ 17° 55'05.924"
एजेड	पू 75° 17'54.084" उ 17° 55'25.837"	51	पू 75° 17'20.208" उ 17° 55'02.522"
बीए	पू 75° 17'45.079" उ 17° 55'27.326"	52	पू 75° 17'01.518" उ 17° 54'55.080"
		53	पू 75° 16'46.488" उ 17° 54'47.971"
		54	पू 75° 16'44.051" उ 17° 54'57.442"
		55	पू 75° 16'59.991" उ 17° 54'57.751"
		56	पू 75° 16'59.020" उ 17° 55'13.212"
		57	पू 75° 16'50.176" उ 17° 55'14.908"
		58	पू 75° 16'49.245" उ 17° 55'24.595"
		59	पू 75° 16'45.799" उ 17° 55'24.573"
		60	पू 75° 16'44.896" उ 17° 55'30.342"
		61	पू 75° 16'48.447" उ 17° 55'30.880"
		62	पू 75° 16'47.975" उ 17° 55'36.652"
		63	पू 75° 16'58.678" उ 17° 55'31.256"
		64	पू 75° 17'00.570" उ 17° 56'08.493"
		65	पू 75° 17'06.846" उ 17° 56'04.615"
		66	पू 75° 17'07.778" उ 17° 55'39.254"
		67	पू 75° 17'21.804" उ 17° 55'36.045"
		68	पू 75° 17'21.701" उ 17° 55'50.790"
		69	पू 75° 17'28.069" उ 17° 55'48.975"
		70	पू 75° 17'28.145" उ 17° 55'53.512"
		71	पू 75° 17'35.205" उ 17° 55'45.308"
		72	पू 75° 17'37.008" उ 17° 55'49.393"
		73	पू 75° 17'35.704" उ 17° 55'50.931"
		74	पू 75° 17'40.455" उ 17° 56'12.513"

		75	पू 75°17'57.602" उ 17°56'09.838"
		76	पू 75°17'58.767" उ 17°56'12.733"
		77	पू 75°17'53.805" उ 17°56'13.733"
		78	पू 75°17'55.382" उ 17°56'19.311"
		79	पू 75°18'01.961" उ 17°56'18.219"
		80	पू 75°18'01.787" उ 17°56'27.807"
		81	पू 75°18'08.584" उ 17°56'26.304"
		82	पू 75°18'06.564" उ 17°56'37.943"
		83	पू 75°18'18.974" उ 17°56'34.928"

**पैच सं. 70 के निर्देशांक**

संरक्षित क्षेत्र		पारिस्थितिकी संवेदी जोन क्षेत्र	
ए	पू 75°19'53.897" उ 17°55'45.460"	1	पू 75°19'55.914" उ 17°56'05.889"
बी	पू 75°20'01.930" उ 17°55'44.375"	2	पू 75°20'06.784" उ 17°56'07.297"
सी	पू 75°20'02.916" उ 17°55'41.958"	3	पू 75°20'04.180" उ 17°55'54.185"
डी	पू 75°20'02.044" उ 17°55'35.508"	4	पू 75°20'20.994" उ 17°55'52.742"
ई	पू 75°20'08.084" उ 17°55'34.308"	5	पू 75°20'18.669" उ 17°55'46.128"
एफ	पू 75°20'11.727" उ 17°55'37.166"	6	पू 75°20'31.285" उ 17°55'44.350"
जी	पू 75°20'14.255" उ 17°55'29.706"	7	पू 75°20'24.110" उ 17°55'37.913"
एच	पू 75°20'10.961" उ 17°55'31.026"	8	पू 75°20'30.279" उ 17°55'33.723"
आई	पू 75°20'09.035" उ 17°55'29.106"	9	पू 75°20'30.618" उ 17°55'31.353"
जे	पू 75°20'07.931" उ 17°55'17.086"	10	पू 75°20'27.093" उ 17°55'26.897"
के	पू 75°20'06.059" उ 17°55'15.167"	11	पू 75°20'36.396" उ 17°55'21.077"
एल	पू 75°20'04.580" उ 17°55'10.827"	12	पू 75°20'23.518" उ 17°55'13.780"
एम	पू 75°20'02.416" उ 17°55'12.257"	13	पू 75°20'20.222" उ 17°55'07.366"
एन	पू 75°19'52.193" उ 17°55'10.750"	14	पू 75°20'26.257" उ 17°55'06.991"
ओ	पू 75°19'47.106" उ 17°55'22.320"	15	पू 75°20'30.974" उ 17°55'10.319"
पी	पू 75°19'46.979" उ 17°55'25.103"	16	पू 75°20'37.337" उ 17°55'09.121"
क्यू	पू 75°19'58.332" उ 17°55'26.823"	17	पू 75°20'40.770" उ 17°55'11.308"
आर	पू 75°19'58.297" उ 17°55'31.979"	18	पू 75°20'42.371" उ 17°54'57.397"
एस	पू 75°19'47.352" उ 17°55'33.612"	19	पू 75°20'31.384" उ 17°54'57.329"
टी	पू 75°19'47.444" उ 17°55'35.985"	20	पू 75°20'30.772" उ 17°54'52.170"
यू	पू 75°19'52.925" उ 17°55'37.823"	21	पू 75°20'28.619" उ 17°54'52.053"
वी	पू 75°19'53.066" उ 17°55'40.969"	22	पू 75°20'28.005" उ 17°54'47.203"

डबल्यू	पू 75° 19' 49.780" उ 17° 55' 41.052"	23	पू 75° 20' 36.310" उ 17° 54' 45.604"
एक्स	पू 75° 20' 12.089" उ 17° 54' 59.427"	24	पू 75° 20' 32.518" उ 17° 54' 32.794"
वाई	पू 75° 20' 15.331" उ 17° 54' 57.849"	25	पू 75° 20' 34.569" उ 17° 54' 32.085"
जेड	पू 75° 20' 17.149" उ 17° 54' 51.828"	26	पू 75° 20' 30.985" उ 17° 54' 20.514"
एए	पू 75° 20' 14.859" उ 17° 54' 40.007"	27	पू 75° 20' 44.568" उ 17° 54' 18.638"
एबी	पू 75° 20' 02.774" उ 17° 54' 43.077"	28	पू 75° 20' 44.558" उ 17° 54' 12.142"
एसी	पू 75° 20' 02.757" उ 17° 54' 45.655"	29	पू 75° 20' 49.082" उ 17° 54' 12.118"
एडी	पू 75° 20' 06.227" उ 17° 54' 50.265"	30	पू 75° 20' 48.907" उ 17° 54' 14.128"
एई	पू 75° 20' 09.834" उ 17° 54' 58.382"	31	पू 75° 20' 54.545" उ 17° 54' 08.542"
एएफ	पू 75° 19' 56.362" उ 17° 54' 27.622"	32	पू 75° 20' 56.739" उ 17° 54' 02.575"
एजी	पू 75° 20' 11.641" उ 17° 54' 29.985"	33	पू 75° 21' 03.890" उ 17° 54' 04.268"
एएच	पू 75° 20' 10.941" उ 17° 54' 22.041"	34	पू 75° 21' 03.219" उ 17° 53' 59.882"
एआई	पू 75° 20' 25.009" उ 17° 54' 12.125"	35	पू 75° 21' 10.254" उ 17° 53' 54.666"
एजे	पू 75° 20' 18.783" उ 17° 54' 08.993"	36	पू 75° 21' 15.016" उ 17° 53' 43.145"
एके	पू 75° 20' 13.828" उ 17° 54' 09.066"	37	पू 75° 21' 08.818" उ 17° 53' 43.881"
एएल	पू 75° 20' 14.655" उ 17° 54' 14.227"	38	पू 75° 21' 07.327" उ 17° 53' 49.389"
एएम	पू 75° 20' 09.360" उ 17° 54' 16.875"	39	पू 75° 20' 59.442" उ 17° 53' 52.795"
एएन	पू 75° 20' 28.472" उ 17° 54' 09.774"	40	पू 75° 20' 58.454" उ 17° 53' 47.582"
एओ	पू 75° 20' 47.719" उ 17° 53' 58.447"	41	पू 75° 20' 56.337" उ 17° 53' 42.001"
एपी	पू 75° 20' 44.836" उ 17° 53' 54.717"	42	पू 75° 20' 51.588" उ 17° 53' 43.467"
एक्यू	पू 75° 20' 32.862" उ 17° 53' 57.531"	43	पू 75° 20' 49.007" उ 17° 53' 34.841"
एआर	पू 75° 20' 20.334" उ 17° 54' 02.609"	44	पू 75° 20' 33.980" उ 17° 53' 43.410"
एएस	पू 75° 19' 52.864" उ 17° 53' 47.385"	45	पू 75° 20' 36.122" उ 17° 53' 45.177"
एटी	पू 75° 19' 57.504" उ 17° 53' 46.176"	46	पू 75° 20' 30.188" उ 17° 53' 46.687"
एयू	पू 75° 19' 56.993" उ 17° 53' 42.048"	47	पू 75° 20' 27.873" उ 17° 53' 38.526"
एवी	पू 75° 19' 53.005" उ 17° 53' 42.539"	48	पू 75° 20' 25.516" उ 17° 53' 36.759"
		49	पू 75° 20' 00.196" उ 17° 53' 38.253"
		50	पू 75° 19' 28.454" उ 17° 53' 33.931"
		51	पू 75° 19' 29.883" उ 17° 53' 45.489"
		52	पू 75° 19' 35.803" उ 17° 53' 46.041"
		53	पू 75° 19' 39.604" उ 17° 53' 57.305"
		54	पू 75° 19' 40.045" उ 17° 54' 11.641"
		55	पू 75° 19' 52.861" उ 17° 53' 55.840"
		56	पू 75° 19' 54.722" उ 17° 54' 07.298"

		57	पू 75°19'58.855" उ 17°54'17.326"
		58	पू 75°19'51.082" उ 17°54'20.062"
		59	पू 75°19'49.079" उ 17°54'13.553"
		60	पू 75°19'43.907" उ 17°54'13.933"
		61	पू 75°19'47.573" उ 17°54'29.166"
		62	पू 75°19'46.006" उ 17°54'30.032"
		63	पू 75°19'46.610" उ 17°54'36.172"
		64	पू 75°19'48.613" उ 17°54'42.680"
		65	पू 75°19'51.093" उ 17°54'42.283"
		66	पू 75°19'51.646" उ 17°54'44.169"
		67	पू 75°19'48.922" उ 17°54'44.745"
		68	पू 75°19'49.437" उ 17°54'48.202"
		69	पू 75°19'42.345" उ 17°54'49.653"
		70	पू 75°19'46.048" उ 17°54'59.576"
		71	पू 75°19'33.861" उ 17°55'01.872"
		72	पू 75°19'32.644" उ 17°55'22.436"
		73	पू 75°19'30.814" उ 17°55'22.270"
		74	पू 75°19'29.748" उ 17°55'28.553"
		75	पू 75°19'37.397" उ 17°55'28.395"
		76	पू 75°19'37.363" उ 17°55'33.344"
		77	पू 75°19'28.421" उ 17°55'33.598"
		78	पू 75°19'27.586" उ 17°55'37.511"
		79	पू 75°19'37.124" उ 17°55'36.849"
		80	पू 75°19'37.859" उ 17°55'39.689"
		81	पू 75°19'35.969" उ 17°55'40.347"
		82	पू 75°19'36.064" उ 17°55'42.204"
		83	पू 75°19'37.735" उ 17°55'42.008"
		84	पू 75°19'38.095" उ 17°55'52.528"
		85	पू 75°19'46.877" उ 17°55'52.119"
		86	पू 75°19'47.275" उ 17°55'56.916"
		87	पू 75°19'53.737" उ 17°55'57.266"

पैच सं. 71 के निर्देशांक			
संरक्षित क्षेत्र		पारिस्थितिकी संवेदी जोन क्षेत्र	
ए	पू 75°22'22.420" उ 17°54'47.742"	1	पू 75°22'13.728" उ 17°55'15.583"
बी	पू 75°22'28.966" उ 17°54'51.390"	2	पू 75°22'26.002" उ 17°55'16.584"
सी	पू 75°22'31.083" उ 17°54'40.575"	3	पू 75°22'27.915" उ 17°55'04.016"
डी	पू 75°22'24.747" उ 17°54'37.650"	4	पू 75°22'31.781" उ 17°55'05.792"
ई	पू 75°22'25.009" उ 17°54'30.537"	5	पू 75°22'36.303" उ 17°55'06.128"
एफ	पू 75°22'27.319" उ 17°54'23.126"	6	पू 75°22'38.414" उ 17°54'56.241"
जी	पू 75°22'18.931" उ 17°54'21.220"	7	पू 75°22'40.668" उ 17°54'57.389"
एच	पू 75°22'05.479" उ 17°54'19.386"	8	पू 75°22'42.650" उ 17°54'50.801"
आई	पू 75°22'05.235" उ 17°54'23.819"	9	पू 75°22'47.913" उ 17°54'53.101"
जे	पू 75°22'14.902" उ 17°54'11.400"	10	पू 75°22'51.187" उ 17°54'46.521"
के	पू 75°22'28.786" उ 17°54'12.926"	11	पू 75°22'40.646" उ 17°54'44.190"
एल	पू 75°22'30.379" उ 17°53'59.840"	12	पू 75°22'42.169" उ 17°54'33.630"
एम	पू 75°22'29.555" उ 17°53'54.061"	13	पू 75°22'37.702" उ 17°54'33.190"
एन	पू 75°22'19.869" उ 17°53'52.972"	14	पू 75°22'38.093" उ 17°54'31.027"
ओ	पू 75°22'19.270" उ 17°54'02.249"	15	पू 75°22'34.168" उ 17°54'30.076"
पी	पू 75°22'16.903" उ 17°54'01.822"	16	पू 75°22'37.221" उ 17°54'24.371"
क्यू	पू 75°22'37.824" उ 17°54'14.321"	17	पू 75°22'43.196" उ 17°54'24.768"
आर	पू 75°22'40.407" उ 17°54'14.749"	18	पू 75°22'42.625" उ 17°54'29.714"
एस	पू 75°22'43.051" उ 17°54'05.587"	19	पू 75°22'48.916" उ 17°54'31.246"
टी	पू 75°22'38.853" उ 17°54'05.150"	20	पू 75°22'52.987" उ 17°54'18.020"
यू	पू 75°22'36.414" उ 17°53'59.257"	21	पू 75°22'54.124" उ 17°54'17.099"
वी	पू 75°22'43.406" उ 17°54'00.640"	22	पू 75°22'57.692" उ 17°53'58.250"
डब्ल्यू	पू 75°22'44.399" उ 17°53'57.036"	23	पू 75°22'54.787" उ 17°53'57.923"
एक्स	पू 75°22'42.464" उ 17°53'56.458"	24	पू 75°22'58.088" उ 17°53'47.012"
वाई	पू 75°22'42.343" उ 17°53'58.468"	25	पू 75°22'50.144" उ 17°53'43.047"
जेड	पू 75°22'36.858" उ 17°53'57.352"	26	पू 75°22'48.816" उ 17°53'48.504"
		27	पू 75°22'21.837" उ 17°53'40.197"
		28	पू 75°22'24.694" उ 17°53'31.449"
		29	पू 75°22'18.615" उ 17°53'30.511"
		30	पू 75°22'18.866" उ 17°53'29.172"
		31	पू 75°22'16.610" उ 17°53'28.385"
		32	पू 75°22'11.316" उ 17°53'51.477"



		33	पू 75°22'08.519" उ 17°53'50.996"
		34	पू 75°22'04.760" उ 17°53'57.676"
		35	पू 75°22'04.450" उ 17°54'03.810"
		36	पू 75°22'02.675" उ 17°54'03.438"
		37	पू 75°22'03.551" उ 17°54'09.527"
		38	पू 75°21'50.861" उ 17°54'06.564"
		39	पू 75°21'46.230" उ 17°54'22.931"
		40	पू 75°21'54.953" उ 17°54'23.087"
		41	पू 75°21'52.798" उ 17°54'31.426"
		42	पू 75°22'14.269" उ 17°54'42.279"
		43	पू 75°22'13.549" उ 17°54'45.420"
		44	पू 75°22'10.809" उ 17°54'44.270"
		45	पू 75°22'10.259" उ 17°54'46.019"
		46	पू 75°22'06.121" उ 17°54'44.705"
		47	पू 75°22'06.107" उ 17°54'46.922"
		48	पू 75°22'09.760" उ 17°54'48.233"
		49	पू 75°22'08.985" उ 17°54'51.425"
		50	पू 75°22'14.738" उ 17°54'53.006"
		51	पू 75°22'13.344" उ 17°55'00.268"
		52	पू 75°22'20.394" उ 17°55'01.083"
		53	पू 75°22'19.280" उ 17°55'06.748"
		54	पू 75°22'14.863" उ 17°55'06.722"

**पैच सं. 72 के निर्देशांक**

संरक्षित क्षेत्र		पारिस्थितिकी संवेदी जोन क्षेत्र	
ए	पू 75°25'02.210" उ 17°56'13.904"	1	पू 75°24'51.450" उ 17°56'29.000"
बी	पू 75°25'18.156" उ 17°56'13.583"	2	पू 75°25'14.837" उ 17°56'27.485"
सी	पू 75°25'18.929" उ 17°56'10.597"	3	पू 75°25'17.023" उ 17°56'22.445"
		4	पू 75°25'29.097" उ 17°56'21.173"
		5	पू 75°25'28.542" उ 17°56'15.137"
		6	पू 75°25'27.633" उ 17°56'14.153"
		7	पू 75°25'28.059" उ 17°56'06.164"
		8	पू 75°25'39.289" उ 17°56'01.897"
		9	पू 75°25'38.945" उ 17°56'00.889"

		10	पू 75°25'35.847" उ 17°56'01.104"
		11	पू 75°25'35.399" उ 17°55'59.503"
		12	पू 75°25'25.957" उ 17°56'02.130"
		13	पू 75°25'25.234" उ 17°55'57.073"
		14	पू 75°25'22.485" उ 17°55'57.367"
		15	पू 75°25'21.398" उ 17°55'59.062"
		16	पू 75°25'00.478" उ 17°56'02.448"
		17	पू 75°24'52.598" उ 17°56'04.981"
		18	पू 75°24'42.570" उ 17°56'06.470"
		19	पू 75°24'44.409" उ 17°56'22.360"
		20	पू 75°24'50.654" उ 17°56'22.809"

**पैच सं. 73 के निर्देशांक**

संरक्षित क्षेत्र		पारिस्थितिकी संवेदी जोन क्षेत्र	
ए	पू 75°24'46.747" उ 17°55'36.074"	1	पू 75°24'29.320" उ 17°55'49.379"
बी	पू 75°24'52.886" उ 17°55'36.213"	2	पू 75°24'52.822" उ 17°55'46.421"
सी	पू 75°24'53.930" उ 17°55'24.361"	3	पू 75°24'52.137" उ 17°55'52.604"
डी	पू 75°24'45.591" उ 17°55'14.413"	4	पू 75°25'09.393" उ 17°55'49.404"
		5	पू 75°25'03.877" उ 17°55'35.760"
		6	पू 75°25'01.938" उ 17°55'35.749"
		7	पू 75°25'01.111" उ 17°55'30.176"
		8	पू 75°25'26.547" उ 17°55'27.847"
		9	पू 75°25'27.666" उ 17°55'21.254"
		10	पू 75°25'22.057" उ 17°55'22.459"
		11	पू 75°25'21.544" उ 17°55'18.229"
		12	पू 75°25'01.829" उ 17°55'18.734"
		13	पू 75°24'59.006" उ 17°55'05.107"
		14	पू 75°24'39.316" उ 17°55'01.591"
		15	पू 75°24'28.116" उ 17°55'01.320"
		16	पू 75°24'27.862" उ 17°55'07.299"
		17	पू 75°24'35.178" उ 17°55'08.785"
		18	पू 75°24'35.253" उ 17°55'13.941"
		19	पू 75°24'33.960" उ 17°55'13.934"
		20	पू 75°24'35.384" उ 17°55'27.244"

	21	पू 75°24'39.052" उ 17°55'43.558"
	22	पू 75°24'28.917" उ 17°55'44.943"

## पैच सं. 74 के निर्देशांक

संरक्षित क्षेत्र		पारिस्थितिकी संवेदी जोन क्षेत्र	
ए	पू 75°28'17.253" उ 17°59'46.179"	1	पू 75°27'36.505" उ 17°59'57.298"
बी	पू 75°28'19.301" उ 17°59'46.087"	2	पू 75°28'00.355" उ 17°59'51.655"
सी	पू 75°28'32.748" उ 17°59'50.079"	3	पू 75°28'00.483" उ 17°59'48.356"
डी	पू 75°28'46.008" उ 17°59'49.325"	4	पू 75°28'07.602" उ 17°59'47.261"
ई	पू 75°28'46.566" उ 17°59'46.080"	5	पू 75°28'06.058" उ 17°59'53.233"
एफ	पू 75°28'45.436" उ 17°59'45.765"	6	पू 75°28'08.800" उ 18°00'03.250"
जी	पू 75°28'41.411" उ 17°59'38.576"	7	पू 75°28'17.210" उ 18°00'02.471"
एच	पू 75°28'34.781" उ 17°59'29.879"	8	पू 75°28'14.774" उ 18°00'13.388"
आई	पू 75°28'29.417" उ 17°59'25.828"	9	पू 75°28'18.871" उ 18°00'13.101"
जे	पू 75°28'28.913" उ 17°59'19.844"	10	पू 75°28'18.962" उ 18°00'15.886"
के	पू 75°28'33.967" उ 17°59'03.579"	11	पू 75°28'26.823" उ 18°00'16.960"
एल	पू 75°28'32.731" उ 17°58'53.880"	12	पू 75°28'35.116" उ 18°00'17.933"
एम	पू 75°28'30.853" उ 17°58'43.558"	13	पू 75°28'35.375" उ 18°00'10.613"
एन	पू 75°28'25.655" उ 17°58'47.861"	14	पू 75°28'39.037" उ 18°00'10.839"
ओ	पू 75°28'19.499" उ 17°58'32.153"	15	पू 75°28'39.028" उ 18°00'30.638"
पी	पू 75°28'05.022" उ 17°58'38.467"	16	पू 75°28'44.633" उ 18°00'30.565"
क्यू	पू 75°28'01.824" उ 17°58'32.779"	17	पू 75°28'44.267" उ 18°00'19.529"
आर	पू 75°28'06.257" उ 17°58'30.225"	18	पू 75°28'49.000" उ 18°00'20.999"
एस	पू 75°28'06.064" उ 17°58'26.512"	19	पू 75°28'50.141" उ 18°00'10.177"
टी	पू 75°27'49.535" उ 17°58'33.639"	20	पू 75°28'53.908" उ 18°00'11.126"
यू	पू 75°27'46.517" उ 17°58'33.829"	21	पू 75°28'55.331" उ 17°59'49.067"
वी	पू 75°27'46.021" उ 17°58'35.682"	22	पू 75°28'57.593" उ 17°59'49.285"
डब्ल्यू	पू 75°27'43.018" उ 17°58'42.17"	23	पू 75°28'59.492" उ 17°59'56.101"
एक्स	पू 75°27'38.515" उ 17°58'47.499"	24	पू 75°29'09.291" उ 17°59'57.494"
वाई	पू 75°27'33.059" उ 17°58'49.841"	25	पू 75°29'09.587" उ 17°59'43.781"
जेड	पू 75°27'35.755" उ 17°58'49.546"	26	पू 75°29'00.976" उ 17°59'41.982"
एए	पू 75°27'39.017" उ 17°58'53.638"	27	पू 75°29'02.037" उ 17°59'26.520"
एबी	पू 75°27'49.156" उ 17°58'51.889"	28	पू 75°28'48.357" उ 17°59'25.621"
एसी	पू 75°27'46.515" उ 17°58'43.058"	29	पू 75°28'52.283" उ 17°59'17.703"

एडी	पू 75°28'13.373" उ 17°58'56.610"	30	पू 75°28'41.393" उ 17°59'18.778"
एई	पू 75°28'03.208" उ 17°59'02.535"	31	पू 75°28'41.108" उ 17°59'12.383"
एएफ	पू 75°27'54.408" उ 17°59'14.655"	32	पू 75°28'56.732" उ 17°59'12.468"
एजी	पू 75°27'50.673" उ 17°59'26.390"	33	पू 75°29'02.953" उ 17°58'58.993"
एएच	पू 75°27'55.289" उ 17°59'29.405"	34	पू 75°28'55.952" उ 17°58'58.543"
एआई	पू 75°27'57.057" उ 17°59'40.139"	35	पू 75°29'03.420" उ 17°58'52.911"
एजे	पू 75°28'07.142" उ 17°59'29.470"	36	पू 75°29'03.241" उ 17°58'46.723"
एके	पू 75°26'42.897" उ 17°58'50.233"	37	पू 75°28'47.382" उ 17°58'50.041"
एएल	पू 75°26'44.322" उ 17°58'46.322"	38	पू 75°28'46.450" उ 17°58'43.539"
एएम	पू 75°26'51.542" उ 17°58'46.156"	39	पू 75°29'03.281" उ 17°58'39.918"
एएन	पू 75°26'53.800" उ 17°58'46.994"	40	पू 75°28'57.977" उ 17°58'25.659"
एओ	पू 75°26'56.069" उ 17°58'45.975"	41	पू 75°28'41.109" उ 17°58'35.777"
एपी	पू 75°26'59.330" उ 17°58'41.353"	42	पू 75°28'37.845" उ 17°58'22.869"
एक्यू	पू 75°27'04.066" उ 17°58'42.204"	43	पू 75°28'34.178" उ 17°58'23.468"
एआर	पू 75°27'05.057" उ 17°58'38.601"	44	पू 75°28'35.864" उ 17°58'29.871"
एएस	पू 75°27'06.783" उ 17°58'38.301"	45	पू 75°28'31.012" उ 17°58'30.360"
एटी	पू 75°27'11.212" उ 17°58'36.573"	46	पू 75°28'26.122" उ 17°58'19.094"
एयू	पू 75°27'12.307" उ 17°58'33.588"	47	पू 75°28'14.786" उ 17°58'22.847"
एवी	पू 75°27'06.925" उ 17°58'32.630"	48	पू 75°28'14.077" उ 17°58'15.316"
एडब्ल्यू	पू 75°27'06.519" उ 17°58'28.503"	49	पू 75°28'10.308" उ 17°58'14.986"
एएक्स	पू 75°26'55.303" उ 17°58'30.194"	50	पू 75°28'10.920" उ 17°58'02.718"
एजेड	पू 75°26'51.218" उ 17°58'28.625"	51	पू 75°28'06.826" उ 17°58'02.593"
बीए	पू 75°26'51.253" उ 17°58'22.850"	52	पू 75°28'06.329" उ 17°58'13.727"
बीबी	पू 75°26'58.298" उ 17°58'16.084"	53	पू 75°27'47.061" उ 17°58'10.424"
बीसी	पू 75°26'56.696" उ 17°58'13.806"	54	पू 75°27'47.847" उ 17°58'23.215"
बीडी	पू 75°26'49.164" उ 17°58'12.114"	55	पू 75°27'17.675" उ 17°58'23.564"
बीई	पू 75°26'47.254" उ 17°58'07.154"	56	पू 75°27'24.418" उ 17°58'13.084"
बीएफ	पू 75°26'50.087" उ 17°58'02.117"	57	पू 75°27'18.382" उ 17°58'13.463"
बीजी	पू 75°26'47.646" उ 17°57'55.917"	58	पू 75°27'18.864" उ 17°58'05.010"
बीएच	पू 75°26'44.962" उ 17°57'54.458"	59	पू 75°27'21.790" उ 17°58'02.242"
बीआई	पू 75°26'36.342" उ 17°57'54.410"	60	पू 75°27'00.327" उ 17°58'05.835"
बीजे	पू 75°26'36.842" उ 17°58'00.806"	61	पू 75°26'59.536" उ 17°57'54.075"
बीके	पू 75°26'38.690" उ 17°58'15.768"	62	पू 75°27'09.026" उ 17°57'52.684"
बीएल	पू 75°26'40.794" उ 17°58'24.132"	63	पू 75°27'10.210" उ 17°57'35.161"

बीएम	पू 75°26'37.592" उ 17°58'23.418"	64	पू 75°27'14.731" उ 17°57'35.908"
बीएन	पू 75°26'37.691" उ 17°58'24.966"	65	पू 75°27'15.050" उ 17°57'18.792"
बीओ	पू 75°26'33.239" उ 17°58'30.586"	66	पू 75°27'00.385" उ 17°57'20.773"
बीपी	पू 75°26'31.561" उ 17°58'31.763"	67	पू 75°26'59.281" उ 17°57'07.465"
बीक्यू	पू 75°26'28.375" उ 17°58'32.982"	68	पू 75°26'54.436" उ 17°57'06.922"
बीआर	पू 75°26'29.912" उ 17°58'37.219"	69	पू 75°26'48.277" उ 17°57'09.878"
बीएस	पू 75°26'31.964" उ 17°58'36.354"	70	पू 75°26'42.781" उ 17°57'10.054"
बीटी	पू 75°26'35.075" उ 17°58'38.588"	71	पू 75°26'40.280" उ 17°57'13.958"
बीयू	पू 75°26'36.343" उ 17°58'42.720"	72	पू 75°26'32.571" उ 17°57'06.078"
बीवी	पू 75°26'40.117" उ 17°58'42.225"	73	पू 75°26'27.651" उ 17°57'35.336"
बीडब्ल्यू	पू 75°26'50.484" उ 17°57'36.701"	74	पू 75°26'34.929" उ 17°57'43.214"
बीएक्स	पू 75°26'54.213" उ 17°57'34.660"	75	पू 75°26'17.553" उ 17°57'47.962"
बीवाई	पू 75°26'57.338" उ 17°57'34.729"	76	पू 75°26'13.856" उ 17°57'53.510"
बीजेड	पू 75°26'57.239" उ 17°57'33.233"	77	पू 75°26'27.652" उ 17°57'52.763"
सीए	पू 75°27'02.308" उ 17°57'32.333"	78	पू 75°26'28.576" उ 17°58'17.722"
सीबी	पू 75°26'49.431" उ 17°57'23.909"	79	पू 75°26'19.954" उ 17°58'18.086"
सीसी	पू 75°26'47.750" उ 17°57'34.520"	80	पू 75°26'24.114" उ 17°58'25.018"
		81	पू 75°26'13.944" उ 17°58'31.767"
		82	पू 75°26'17.217" उ 17°58'42.716"
		83	पू 75°26'09.507" उ 17°58'43.549"
		84	पू 75°26'09.710" उ 17°58'45.612"
		85	पू 75°26'28.982" उ 17°58'48.247"
		86	पू 75°26'25.302" उ 17°59'08.437"
		87	पू 75°26'14.364" उ 17°59'17.347"
		88	पू 75°26'20.600" उ 17°59'19.547"
		89	पू 75°26'28.526" उ 17°59'09.899"
		90	पू 75°26'31.385" उ 17°59'00.531"
		91	पू 75°26'37.083" उ 17°59'02.729"
		92	पू 75°26'50.894" उ 17°58'59.712"
		93	पू 75°26'50.919" उ 17°58'55.588"
		94	पू 75°27'12.360" उ 17°58'55.913"
		95	पू 75°27'16.797" उ 17°58'52.845"
		96	पू 75°27'18.052" उ 17°59'16.878"
		97	पू 75°27'30.983" उ 17°59'16.949"

		98	पू 75°27'30.716" उ 17°59'25.506"
		99	पू 75°27'17.149" उ 17°59'23.678"
		100	पू 75°27'17.022" उ 17°59'26.874"
		101	पू 75°27'42.207" उ 17°59'32.066"
		102	पू 75°27'43.195" उ 17°59'47.024"
		103	पू 75°27'35.198" उ 17°59'50.692"

पैच सं. 75 के निर्देशांक			
संरक्षित क्षेत्र		पारिस्थितिकी संवेदी जोन क्षेत्र	
ए	पू 75°27'34.472" उ 17°56'38.169"	1	पू 75°27'21.244" उ 17°56'43.277"
बी	पू 75°27'42.680" उ 17°56'34.708"	2	पू 75°27'35.120" उ 17°56'46.757"
सी	पू 75°27'36.472" उ 17°56'28.074"	3	पू 75°27'36.062" उ 17°56'51.402"
डी	पू 75°27'36.014" उ 17°56'32.609"	4	पू 75°27'48.667" उ 17°56'51.368"
ई	पू 75°27'33.104" उ 17°56'32.696"	5	पू 75°27'47.191" उ 17°56'45.998"
एफ	पू 75°28'11.875" उ 17°56'34.765"	6	पू 75°28'02.960" उ 17°56'39.279"
जी	पू 75°28'10.521" उ 17°56'26.921"	7	पू 75°28'04.866" उ 17°56'44.858"
एच	पू 75°28'09.840" उ 17°56'14.749"	8	पू 75°28'23.425" उ 17°56'40.009"
आई	पू 75°28'03.365" उ 17°56'16.673"	9	पू 75°28'20.488" उ 17°56'26.691"
जे	पू 75°27'58.216" उ 17°55'54.990"	10	पू 75°28'32.128" उ 17°56'25.827"
के	पू 75°28'00.410" उ 17°55'48.300"	11	पू 75°28'33.885" उ 17°56'20.165"
एल	पू 75°28'05.249" उ 17°55'49.770"	12	पू 75°28'31.006" उ 17°56'15.097"
एम	पू 75°28'01.997" उ 17°55'35.109"	13	पू 75°28'34.567" उ 17°56'14.188"
एन	पू 75°27'57.257" उ 17°55'35.187"	14	पू 75°28'33.395" उ 17°56'11.913"
ओ	पू 75°28'00.122" उ 17°55'46.958"	15	पू 75°28'27.039" उ 17°56'11.878"
पी	पू 75°27'51.314" उ 17°55'47.296"	16	पू 75°28'24.504" उ 17°56'03.409"
क्यू	पू 75°27'52.201" उ 17°55'52.044"	17	पू 75°28'09.964" उ 17°56'02.917"
आर	पू 75°27'48.371" उ 17°55'53.003"	18	पू 75°28'09.668" उ 17°55'58.378"
एस	पू 75°27'55.689" उ 17°56'12.171"	19	पू 75°28'25.070" उ 17°55'58.772"
टी	पू 75°27'49.867" उ 17°56'12.964"	20	पू 75°28'24.685" उ 17°55'51.139"
यू	पू 75°28'01.769" उ 17°56'22.361"	21	पू 75°28'19.838" उ 17°55'51.010"
		22	पू 75°28'17.475" उ 17°55'31.714"
		23	पू 75°28'13.599" उ 17°55'31.487"
		24	पू 75°28'07.267" उ 17°55'09.385"
		25	पू 75°27'39.812" उ 17°55'25.320"

		26	पू 75°27'43.593" उ 17°55'41.427"
		27	पू 75°27'36.058" उ 17°55'40.458"
		28	पू 75°27'34.965" उ 17°55'43.030"
		29	पू 75°27'38.555" उ 17°55'55.114"
		30	पू 75°27'31.866" उ 17°55'56.830"
		31	पू 75°27'40.848" उ 17°56'08.016"
		32	पू 75°27'36.425" उ 17°56'09.023"
		33	पू 75°27'36.061" उ 17°56'15.827"
		34	पू 75°27'26.686" उ 17°56'16.291"
		35	पू 75°27'25.369" उ 17°56'20.305"
		36	पू 75°27'11.167" उ 17°56'17.236"
		37	पू 75°27'05.663" उ 17°56'36.591"
		38	पू 75°27'24.821" उ 17°56'39.585"

**पैच सं. 76 के निर्देशांक**

संरक्षित क्षेत्र		पारिस्थितिकी संवेदी जोन क्षेत्र	
ए	पू 75°31'23.012" उ 17°57'37.471"	1	पू 75°31'12.882" उ 17°57'56.908"
बी	पू 75°31'25.164" उ 17°57'37.998"	2	पू 75°31'23.427" उ 17°57'59.437"
सी	पू 75°31'34.722" उ 17°57'24.436"	3	पू 75°31'23.685" उ 17°57'51.911"
डी	पू 75°31'32.219" उ 17°57'09.678"	4	पू 75°31'34.354" उ 17°57'51.554"
ई	पू 75°31'33.732" उ 17°57'08.963"	5	पू 75°31'34.089" उ 17°57'41.138"
एफ	पू 75°31'31.185" उ 17°57'02.042"	6	पू 75°31'49.828" उ 17°57'39.672"
जी	पू 75°31'24.751" उ 17°56'56.646"	7	पू 75°31'52.366" उ 17°57'09.781"
एच	पू 75°31'23.386" उ 17°56'50.452"	8	पू 75°32'07.735" उ 17°57'16.460"
आई	पू 75°30'59.481" उ 17°57'07.342"	9	पू 75°32'06.710" उ 17°57'07.071"
जे	पू 75°31'00.497" उ 17°57'08.533"	10	पू 75°32'21.237" उ 17°57'10.135"
के	पू 75°31'14.482" उ 17°57'02.728"	11	पू 75°32'21.482" उ 17°57'04.878"
एल	पू 75°31'22.765" उ 17°57'33.603"	12	पू 75°32'26.330" उ 17°57'04.799"
एम	पू 75°32'44.823" उ 17°56'52.158"	13	पू 75°32'26.907" उ 17°56'57.996"
एन	पू 75°33'13.049" उ 17°56'52.300"	14	पू 75°32'31.540" उ 17°56'57.814"
ओ	पू 75°33'16.724" उ 17°56'50.050"	15	पू 75°32'31.841" उ 17°57'01.940"
पी	पू 75°33'18.190" उ 17°56'57.688"	16	पू 75°32'48.184" उ 17°57'07.900"
क्यू	पू 75°33'23.595" उ 17°56'54.415"	17	पू 75°32'58.873" उ 17°57'03.623"
आर	पू 75°33'36.283" उ 17°56'59.016"	18	पू 75°33'00.343" उ 17°57'10.540"

एस	पू 75°33'33.499" उ 17°56'55.702"	19	पू 75°33'08.224" उ 17°57'07.589"
टी	पू 75°33'33.516" उ 17°56'52.712"	20	पू 75°33'15.354" उ 17°57'23.814"
यू	पू 75°33'06.220" उ 17°56'40.201"	21	पू 75°33'19.116" उ 17°57'25.379"
वी	पू 75°33'01.412" उ 17°56'32.856"	22	पू 75°33'14.682" उ 17°57'08.755"
डब्ल्यू	पू 75°32'58.816" उ 17°56'34.802"	23	पू 75°33'18.126" उ 17°57'09.391"
एक्स	पू 75°32'52.678" उ 17°56'34.359"	24	पू 75°33'22.244" उ 17°57'24.776"
वाई	पू 75°32'51.220" उ 17°56'44.766"	25	पू 75°33'27.852" उ 17°57'23.670"
जेड	पू 75°32'43.250" उ 17°56'44.313"	26	पू 75°33'26.266" उ 17°57'18.300"
एए	पू 75°32'01.585" उ 17°56'58.744"	27	पू 75°33'24.107" उ 17°57'19.011"
एबी	पू 75°32'11.401" उ 17°56'56.628"	28	पू 75°33'21.254" उ 17°57'08.788"
एसी	पू 75°32'15.439" उ 17°56'47.265"	29	पू 75°33'25.107" उ 17°57'13.448"
एडी	पू 75°32'32.152" उ 17°56'44.669"	30	पू 75°33'36.195" उ 17°57'15.153"
एई	पू 75°32'41.904" उ 17°56'15.021"	31	पू 75°33'49.241" उ 17°57'13.362"
एएफ	पू 75°32'34.264" उ 17°56'13.436"	32	पू 75°33'49.687" उ 17°57'10.580"
एजी	पू 75°32'30.983" उ 17°56'22.390"	33	पू 75°33'45.396" उ 17°57'07.053"
एएच	पू 75°32'28.937" उ 17°56'22.174"	34	पू 75°33'52.731" उ 17°57'05.542"
एआई	पू 75°32'33.191" उ 17°56'32.094"	35	पू 75°34'09.751" उ 17°57'05.936"
एजे	पू 75°32'30.370" उ 17°56'35.792"	36	पू 75°34'10.434" उ 17°56'59.134"
एके	पू 75°32'16.132" उ 17°56'38.813"	37	पू 75°33'48.678" उ 17°56'57.995"
एएल	पू 75°32'16.523" उ 17°56'26.648"	38	पू 75°33'48.185" उ 17°56'49.434"
एएम	पू 75°32'18.043" उ 17°56'24.593"	39	पू 75°33'44.733" उ 17°56'50.241"
एएन	पू 75°32'12.876" उ 17°56'23.845"	40	पू 75°33'50.417" उ 17°56'35.215"
एओ	पू 75°32'12.317" उ 17°56'27.451"	41	पू 75°33'48.159" उ 17°56'34.379"
एपी	पू 75°32'05.323" उ 17°56'26.075"	42	पू 75°33'43.593" उ 17°56'42.090"
एक्यू	पू 75°32'00.472" उ 17°56'26.669"	43	पू 75°33'40.256" उ 17°56'41.454"
एआर	पू 75°31'59.321" उ 17°56'20.579"	44	पू 75°33'51.777" उ 17°56'22.744"
एएस	पू 75°31'52.215" उ 17°56'19.821"	45	पू 75°33'34.147" उ 17°56'15.954"
एटी	पू 75°31'47.974" उ 17°56'26.811"	46	पू 75°33'32.596" उ 17°56'23.783"
एयू	पू 75°31'44.132" उ 17°56'20.398"	47	पू 75°33'27.866" उ 17°56'22.007"
एवी	पू 75°31'36.373" उ 17°56'20.770"	48	पू 75°33'26.547" उ 17°56'26.743"
एडब्ल्यू	पू 75°31'35.685" उ 17°56'28.191"	49	पू 75°33'24.285" उ 17°56'26.629"
एएक्स	पू 75°30'37.962" उ 17°56'43.461"	50	पू 75°33'26.077" उ 17°56'14.161"
एजेड	पू 75°30'47.446" उ 17°56'42.892"	51	पू 75°33'20.482" उ 17°56'12.895"
बीए	पू 75°30'51.854" उ 17°56'25.592"	52	पू 75°33'16.449" उ 17°56'21.537"



बीबी	पू 75°30'57.240" उ 17°56'25.620"	53	पू 75°33'15.002" उ 17°56'29.985"
बीसी	पू 75°30'49.546" उ 17°56'14.649"	54	पू 75°33'09.511" उ 17°56'29.442"
बीडी	पू 75°30'38.332" उ 17°56'16.447"	55	पू 75°33'09.972" उ 17°56'23.876"
बीई	पू 75°30'39.590" उ 17°56'22.640"	56	पू 75°33'04.685" उ 17°56'25.396"
बीएफ	पू 75°30'31.178" उ 17°56'24.246"	57	पू 75°33'04.632" उ 17°56'15.394"
बीजी	पू 75°30'32.404" उ 17°56'35.801"	58	पू 75°32'56.667" उ 17°56'14.323"
बीएच	पू 75°30'39.737" उ 17°56'34.603"	59	पू 75°32'51.775" उ 17°56'22.341"
बीआई	पू 75°29'46.106" उ 17°56'31.226"	60	पू 75°32'53.662" उ 17°56'12.245"
बीजे	पू 75°29'51.494" उ 17°56'31.048"	61	पू 75°32'49.255" उ 17°56'10.470"
बीके	पू 75°29'52.192" उ 17°56'22.184"	62	पू 75°32'55.353" उ 17°55'58.539"
बीएल	पू 75°29'58.652" उ 17°56'22.837"	63	पू 75°32'44.349" उ 17°56'01.474"
बीएम	पू 75°29'59.778" उ 17°56'14.387"	64	पू 75°32'40.124" उ 17°56'05.783"
बीएन	पू 75°29'52.886" उ 17°56'13.938"	65	पू 75°32'36.375" उ 17°56'01.846"
बीओ	पू 75°29'48.535" उ 17°56'21.133"	66	पू 75°32'19.958" उ 17°56'09.496"
"बीपी	पू 75°28'56.894" उ 17°56'09.514"	67	पू 75°32'12.413" उ 17°56'10.283"
बीक्यू	पू 75°29'02.940" उ 17°56'07.278"	68	पू 75°32'12.286" उ 17°56'13.685"
बीआर	पू 75°28'57.450" उ 17°55'48.275"	69	पू 75°32'07.214" उ 17°56'15.309"
बीएस	पू 75°28'51.526" उ 17°55'48.140"	70	पू 75°32'07.239" उ 17°56'10.875"
बीटी	पू 75°28'50.167" उ 17°55'41.120"	71	पू 75°31'58.949" उ 17°56'10.008"
बीयू	पू 75°28'48.149" उ 17°55'36.160"	72	पू 75°31'58.871" उ 17°56'04.645"
बीवी	पू 75°28'41.361" उ 17°55'36.432"	73	पू 75°31'25.034" उ 17°56'06.636"
बीडब्ल्यू	पू 75°28'41.918" उ 17°55'33.445"	74	पू 75°31'19.454" उ 17°56'21.765"
बीएक्स	पू 75°28'37.400" उ 17°55'32.286"	75	पू 75°31'21.816" उ 17°56'23.324"
बीवाई	पू 75°28'38.195" उ 17°55'43.633"	76	पू 75°31'14.892" उ 17°56'28.444"
बीजेड	पू 75°28'46.821" उ 17°55'42.237"	77	पू 75°31'24.877" उ 17°56'34.374"
सीए	पू 75°28'48.278" उ 17°55'50.803"	78	पू 75°31'16.846" उ 17°56'44.747"
सीबी	पू 75°28'57.499" उ 17°55'58.174"	79	पू 75°31'05.076" उ 17°56'30.662"
सीसी	पू 75°28'50.140" उ 17°55'09.103"	80	पू 75°31'16.663" उ 17°56'19.998"
सीडी	पू 75°28'56.927" उ 17°55'09.036"	81	पू 75°31'09.061" उ 17°56'11.915"
सीई	पू 75°29'04.524" उ 17°54'59.281"	82	पू 75°30'48.438" उ 17°56'01.290"
सीएफ	पू 75°29'18.776" उ 17°54'53.480"	83	पू 75°30'41.155" उ 17°56'03.211"
सीजी	पू 75°29'33.122" उ 17°54'50.154"	84	पू 75°30'43.672" उ 17°56'05.854"
सीएच	पू 75°29'51.983" उ 17°54'48.192"	85	पू 75°30'26.001" उ 17°56'06.431"
सीआई	पू 75°30'05.019" उ 17°54'47.643"	86	पू 75°30'25.872" उ 17°56'10.246"

सीजे	पू 75°30'07.204" उ 17°54'42.395"	87	पू 75°30'19.664" उ 17°56'12.636"
सीके	पू 75°30'01.711" उ 17°54'42.263"	88	पू 75°30'17.129" उ 17°56'03.858"
सीएल	पू 75°29'56.990" उ 17°54'39.144"	89	पू 75°29'57.622" उ 17°56'05.302"
सीएम	पू 75°29'56.636" उ 17°54'44.402"	90	पू 75°29'56.575" उ 17°56'00.140"
सीएन	पू 75°29'25.482" उ 17°54'48.773"	91	पू 75°29'01.550" उ 17°55'37.985"
सीओ	पू 75°29'15.305" उ 17°54'39.231"	92	पू 75°28'56.882" उ 17°55'25.792"
सीपी	पू 75°29'14.088" उ 17°54'44.793"	93	पू 75°29'17.205" उ 17°55'13.528"
सीक्यू	पू 75°28'57.680" उ 17°54'50.789"	94	पू 75°29'12.511" उ 17°55'05.666"
सीआर	पू 75°28'56.984" उ 17°54'59.343"	95	पू 75°29'50.829" उ 17°55'01.436"
सीएस	पू 75°28'41.046" उ 17°54'40.490"	96	पू 75°29'50.114" उ 17°55'04.011"
सीटी	पू 75°28'48.091" उ 17°54'33.001"	97	पू 75°29'54.790" उ 17°55'05.634"
सीयू	पू 75°28'41.452" उ 17°54'26.468"	98	पू 75°29'55.571" उ 17°55'00.998"
सीवी	पू 75°28'40.558" उ 17°54'31.826"	99	पू 75°30'10.712" उ 17°54'59.686"
सीडब्ल्यू	पू 75°29'02.325" उ 17°54'30.190"	100	पू 75°30'14.830" उ 17°54'55.480"
सीएक्स	पू 75°29'06.360" उ 17°54'21.860"	101	पू 75°30'14.759" उ 17°54'49.125"
सीवाई	पू 75°29'06.410" उ 17°54'13.198"	102	पू 75°30'21.338" उ 17°54'47.510"
सीजेड	पू 75°29'02.003" उ 17°54'11.834"	103	पू 75°30'19.229" उ 17°54'39.765"
डीए	पू 75°28'59.014" उ 17°54'07.281"	104	पू 75°30'25.605" उ 17°54'36.086"
डीबी	पू 75°28'52.831" उ 17°54'14.569"	105	पू 75°30'25.634" उ 17°54'31.034"
डीसी	पू 75°28'46.252" उ 17°54'16.080"	106	पू 75°30'15.597" उ 17°54'34.487"
डीडी	पू 75°28'00.761" उ 17°54'22.638"	107	पू 75°30'06.121" उ 17°54'34.024"
डीई	पू 75°28'11.326" उ 17°54'21.046"	108	पू 75°30'03.242" उ 17°54'29.059"
डीएफ	पू 75°28'13.389" उ 17°54'18.170"	109	पू 75°29'17.989" उ 17°54'31.602"
डीजी	पू 75°28'07.581" उ 17°54'16.900"	110	पू 75°29'17.637" उ 17°54'18.195"
डीएच	पू 75°27'59.077" उ 17°54'16.029"	111	पू 75°29'20.111" उ 17°54'18.724"
		112	पू 75°29'20.427" उ 17°54'01.402"
		113	पू 75°29'03.865" उ 17°53'57.292"
		114	पू 75°29'04.664" उ 17°53'49.562"
		115	पू 75°28'39.779" उ 17°54'08.814"
		116	पू 75°28'29.296" उ 17°53'56.589"
		117	पू 75°28'07.748" उ 17°53'57.915"
		118	पू 75°28'07.718" उ 17°54'02.865"
		119	पू 75°27'58.023" उ 17°54'03.224"
		120	पू 75°27'57.723" उ 17°53'59.304"

		121	पू 75°27'51.467" उ 17°54'00.816"
		122	पू 75°27'51.639" उ 17°54'08.138"
		123	पू 75°27'34.958" उ 17°54'05.881"
		124	पू 75°27'32.930" उ 17°54'20.719"
		125	पू 75°27'45.305" उ 17°54'22.540"
		126	पू 75°27'45.861" उ 17°54'37.598"
		127	पू 75°27'50.166" उ 17°54'38.137"
		128	पू 75°27'50.212" उ 17°54'30.507"
		129	पू 75°27'55.488" उ 17°54'30.742"
		130	पू 75°27'56.520" उ 17°54'38.378"
		131	पू 75°28'29.242" उ 17°54'42.063"
		132	पू 75°28'31.983" उ 17°54'52.183"
		133	पू 75°28'28.844" उ 17°54'54.641"
		134	पू 75°28'27.932" उ 17°55'03.092"
		135	पू 75°28'36.012" उ 17°55'02.929"
		136	पू 75°28'34.027" उ 17°55'10.755"
		137	पू 75°28'44.444" उ 17°55'15.968"
		138	पू 75°28'38.152" उ 17°55'23.564"
		139	पू 75°28'16.561" उ 17°55'13.444"
		140	पू 75°28'21.843" उ 17°55'30.797"
		141	पू 75°28'28.959" उ 17°55'29.804"
		142	पू 75°28'28.597" उ 17°55'54.447"
		143	पू 75°28'32.390" उ 17°56'08.904"
		144	पू 75°28'39.403" उ 17°56'06.983"
		145	पू 75°28'40.892" उ 17°56'10.188"
		146	पू 75°28'47.364" उ 17°56'08.779"
		147	पू 75°28'48.024" उ 17°56'24.766"
		148	पू 75°28'55.678" उ 17°56'23.879"
		149	पू 75°28'56.935" उ 17°56'29.867"
		150	पू 75°29'14.612" उ 17°56'28.312"
		151	पू 75°29'13.253" उ 17°56'02.835"
		152	पू 75°29'21.178" उ 17°55'52.463"
		153	पू 75°29'29.695" उ 17°56'09.832"
		154	पू 75°29'32.993" उ 17°56'35.422"

		155	पू 75°29'37.528" उ 17°56'33.590"
		156	पू 75°29'35.228" उ 17°56'58.532"
		157	पू 75°29'44.066" उ 17°56'57.961"
		158	पू 75°29'41.215" उ 17°57'06.401"
		159	पू 75°29'48.965" उ 17°57'07.680"
		160	पू 75°29'50.621" उ 17°56'42.322"
		161	पू 75°29'59.460" उ 17°56'41.338"
		162	पू 75°30'21.030" उ 17°56'37.327"
		163	पू 75°30'23.784" उ 17°56'45.385"
		164	पू 75°30'17.735" उ 17°56'48.240"
		165	पू 75°30'21.994" उ 17°56'56.924"
		166	पू 75°30'46.147" उ 17°56'53.339"
		167	पू 75°30'50.871" उ 17°56'56.251"
		168	पू 75°30'49.096" उ 17°57'05.316"
		169	पू 75°30'39.820" उ 17°57'07.123"
		170	पू 75°30'46.172" उ 17°57'26.749"
		171	पू 75°30'55.894" उ 17°57'22.366"
		172	पू 75°30'55.942" उ 17°57'32.781"
		173	पू 75°31'13.133" उ 17°57'22.249"
		174	पू 75°31'14.276" उ 17°57'29.679"
		175	पू 75°30'56.999" उ 17°57'36.292"
		176	पू 75°30'58.271" उ 17°57'40.011"
		177	पू 75°31'09.818" उ 17°57'36.771"
		178	पू 75°31'10.498" उ 17°57'49.871"
		179	पू 75°31'17.718" उ 17°57'49.599"

**पैच सं. 77 के निर्देशांक**

संरक्षित क्षेत्र		पारिस्थितिकी संवेदी जोन क्षेत्र	
ए	पू 75°32'20.505" उ 17°57'54.613"	1	पू 75°32'38.204" उ 17°58'18.523"
बी	पू 75°32'28.208" उ 17°57'54.807"	2	पू 75°32'41.703" उ 17°57'59.567"
सी	पू 75°32'33.537" उ 17°57'55.608"	3	पू 75°32'50.425" उ 17°58'00.540"
डी	पू 75°32'34.585" उ 17°57'51.127"	4	पू 75°32'51.436" उ 17°57'53.017"
ई	पू 75°32'25.545" उ 17°57'49.174"	5	पू 75°32'45.731" उ 17°57'52.163"
एफ	पू 75°32'24.874" उ 17°57'43.963"	6	पू 75°32'46.645" उ 17°57'42.681"

		7	पू 75°32'40.076" उ 17°57'42.029"
		8	पू 75°32'40.205" उ 17°57'38.215"
		9	पू 75°32'32.882" उ 17°57'37.559"
		10	पू 75°32'34.217" उ 17°57'30.038"
		11	पू 75°32'27.433" उ 17°57'29.385"
		12	पू 75°32'26.126" उ 17°57'31.853"
		13	पू 75°32'16.224" उ 17°57'30.153"
		14	पू 75°32'16.395" उ 17°57'38.094"
		15	पू 75°32'09.077" उ 17°57'36.613"
		16	पू 75°32'09.246" उ 17°57'44.966"
		17	पू 75°32'06.225" उ 17°57'45.569"
		18	पू 75°32'06.702" उ 17°57'56.605"
		19	पू 75°31'52.372" उ 17°57'56.738"
		20	पू 75°31'52.521" उ 17°57'49.314"
		21	पू 75°31'48.640" उ 17°57'49.707"
		22	पू 75°31'47.758" उ 17°58'12.388"
		23	पू 75°31'50.988" उ 17°58'12.920"
		24	पू 75°31'50.813" उ 17°58'05.598"
		25	पू 75°32'13.977" उ 17°58'05.974"
		26	पू 75°32'13.803" उ 17°58'08.191"
		27	पू 75°32'24.032" उ 17°58'09.480"
		28	पू 75°32'24.746" उ 17°58'07.009"
		29	पू 75°32'32.665" उ 17°58'07.101"
		30	पू 75°32'32.603" उ 17°58'08.492"
		31	पू 75°32'35.993" उ 17°58'09.180"
		32	पू 75°32'35.756" उ 17°58'13.046"
		33	पू 75°32'32.307" उ 17°58'13.389"
		34	पू 75°32'32.018" उ 17°58'16.945"

**पैच सं. 78 के निर्देशांक**

संरक्षित क्षेत्र		पारिस्थितिकी संवेदी जोन क्षेत्र	
ए	पू 75°39'01.431" उ 17°58'47.529"	1	पू 75°38'54.276" उ 17°59'07.398"
बी	पू 75°39'10.162" उ 17°58'46.949"	2	पू 75°39'00.294" उ 17°59'10.622"
सी	पू 75°39'09.262" उ 17°58'32.715"	3	पू 75°39'01.325" उ 17°58'58.149"

डी	पू 75°39'01.614" उ 17°58'32.268"	4	पू 75°39'09.410" उ 17°58'57.567"
ई	पू 75°38'57.619" उ 17°58'34.003"	5	पू 75°39'11.207" उ 17°59'04.690"
एफ	पू 75°39'00.056" उ 17°58'42.263"	6	पू 75°39'13.580" उ 17°59'04.185"
जी	पू 75°39'16.941" उ 17°58'04.908"	7	पू 75°39'12.973" उ 17°58'56.139"
एच	पू 75°39'28.264" उ 17°58'03.000"	8	पू 75°39'26.880" उ 17°58'54.758"
आई	पू 75°39'27.805" उ 17°57'46.551"	9	पू 75°39'35.586" उ 17°58'37.164"
जे	पू 75°39'26.459" उ 17°57'46.493"	10	पू 75°39'18.885" उ 17°58'37.089"
के	पू 75°39'26.869" उ 17°57'50.723"	11	पू 75°39'20.109" उ 17°58'29.052"
एल	पू 75°39'23.799" उ 17°57'50.606"	12	पू 75°39'37.144" उ 17°58'26.859"
एम	पू 75°39'23.604" उ 17°57'46.377"	13	पू 75°39'36.239" उ 17°58'24.690"
एन	पू 75°39'17.888" उ 17°57'47.434"	14	पू 75°39'15.381" उ 17°58'26.349"
		15	पू 75°39'16.151" उ 17°58'23.259"
		16	पू 75°39'25.209" उ 17°58'21.753"
		17	पू 75°39'24.503" उ 17°58'11.954"
		18	पू 75°39'44.874" उ 17°58'10.395"
		19	पू 75°39'46.077" उ 17°58'06.791"
		20	पू 75°39'38.099" उ 17°58'07.890"
		21	पू 75°39'36.834" उ 17°58'02.110"
		22	पू 75°39'48.158" उ 17°57'59.788"
		23	पू 75°39'57.435" उ 17°57'35.185"
		24	पू 75°39'43.741" उ 17°57'37.599"
		25	पू 75°39'42.582" उ 17°57'32.129"
		26	पू 75°39'26.726" उ 17°57'35.770"
		27	पू 75°39'26.203" उ 17°57'32.571"
		28	पू 75°39'22.640" उ 17°57'34.102"
		29	पू 75°39'22.946" उ 17°57'37.712"
		30	पू 75°39'17.613" उ 17°57'37.637"
		31	पू 75°39'17.784" उ 17°57'35.678"
		32	पू 75°39'00.475" उ 17°57'39.055"
		33	पू 75°38'58.998" उ 17°57'54.619"
		34	पू 75°39'05.567" उ 17°57'55.267"
		35	पू 75°39'04.994" उ 17°58'24.240"
		36	पू 75°39'00.577" उ 17°58'24.117"
		37	पू 75°39'00.948" उ 17°58'14.426"

		38	पू 75°38'56.853" उ 17°58'14.511"
		39	पू 75°38'57.586" उ 17°58'18.742"
		40	पू 75°38'50.463" उ 17°58'21.184"
		41	पू 75°38'51.518" उ 17°58'25.726"
		42	पू 75°38'38.789" उ 17°58'28.556"
		43	पू 75°38'38.128" उ 17°58'31.543"
		44	पू 75°38'33.717" उ 17°58'30.183"
		45	पू 75°38'35.412" उ 17°58'36.068"
		46	पू 75°38'48.255" उ 17°58'31.899"
		47	पू 75°38'50.039" उ 17°58'41.600"
		48	पू 75°38'49.983" उ 17°58'52.839"
		49	पू 75°38'53.861" उ 17°58'53.063"

**चैन सं. 79 के निर्देशांक**

संरक्षित क्षेत्र		पारिस्थितिकी संवेदी जोन क्षेत्र	
ए	पू 75°40'19.852" उ 17°57'00.018"	1	पू 75°40'16.545" उ 17°57'21.297"
बी	पू 75°40'24.263" उ 17°57'01.2"	2	पू 75°40'28.965" उ 17°57'15.061"
सी	पू 75°40'25.289" उ 17°56'49.627"	3	पू 75°40'40.069" उ 17°57'13.563"
डी	पू 75°40'23.734" उ 17°56'36.731"	4	पू 75°40'34.859" उ 17°56'59.001"
ई	पू 75°40'42.821" उ 17°56'32.999"	5	पू 75°40'35.452" उ 17°56'47.661"
एफ	पू 75°40'48.024" उ 17°56'26.113"	6	पू 75°40'44.511" उ 17°56'45.638"
जी	पू 75°40'49.947" उ 17°56'18.181"	7	पू 75°40'43.878" उ 17°56'42.851"
एच	पू 75°40'55.762" उ 17°56'18.722"	8	पू 75°40'48.030" उ 17°56'41.838"
आई	पू 75°40'57.937" उ 17°56'14.297"	9	पू 75°40'48.717" उ 17°56'44.831"
जे	पू 75°41'01.493" उ 17°56'14.106"	10	पू 75°40'57.775" उ 17°56'43.014"
के	पू 75°40'58.321" उ 17°56'01.513"	11	पू 75°40'56.379" उ 17°56'30.531"
एल	पू 75°40'41.279" उ 17°56'05.976"	12	पू 75°41'08.712" उ 17°56'31.100"
एम	पू 75°40'40.614" उ 17°56'09.891"	13	पू 75°41'08.871" उ 17°56'20.067"
एन	पू 75°40'45.023" उ 17°56'11.663"	14	पू 75°41'18.887" उ 17°56'20.626"
ओ	पू 75°40'45.003" उ 17°56'15.891"	15	पू 75°41'19.599" उ 17°56'18.155"
पी	पू 75°40'33.337" उ 17°56'22.336"	16	पू 75°41'11.631" उ 17°56'17.450"
क्यू	पू 75°40'27.278" उ 17°56'27.878"	17	पू 75°41'04.873" उ 17°55'48.497"
आर	पू 75°40'19.194" उ 17°56'28.874"	18	पू 75°40'55.054" उ 17°55'51.960"
एस	पू 75°40'16.473" उ 17°56'34.636"	19	पू 75°40'53.038" उ 17°55'45.352"

टी	पू 75° 40' 20.577" उ 17° 56' 54.968"	20	पू 75° 40' 45.709" उ 17° 55' 46.145"
यू	पू 75° 39' 30.640" उ 17° 55' 59.993"	21	पू 75° 40' 47.832" उ 17° 55' 52.960"
वी	पू 75° 39' 44.564" उ 17° 55' 54.486"	22	पू 75° 40' 40.917" उ 17° 55' 57.261"
डब्ल्यू	पू 75° 39' 46.105" उ 17° 55' 47.688"	23	पू 75° 40' 40.192" उ 17° 55' 51.071"
एक्स	पू 75° 39' 30.591" उ 17° 55' 48.134"	24	पू 75° 40' 27.906" उ 17° 55' 52.357"
वाई	पू 75° 40' 10.376" उ 17° 55' 51.920"	25	पू 75° 40' 28.946" उ 17° 55' 59.993"
जेड	पू 75° 40' 11.773" उ 17° 55' 52.493"	26	पू 75° 40' 22.592" उ 17° 55' 59.758"
एए	पू 75° 40' 05.483" उ 17° 55' 39.009"	27	पू 75° 40' 22.433" उ 17° 55' 47.899"
एबी	पू 75° 39' 59.871" उ 17° 55' 29.910"	28	पू 75° 40' 43.012" उ 17° 55' 35.822"
एसी	पू 75° 40' 05.912" उ 17° 55' 28.080"	29	पू 75° 40' 42.911" उ 17° 55' 34.275"
एडी	पू 75° 40' 02.602" उ 17° 55' 22.085"	30	पू 75° 40' 36.022" उ 17° 55' 33.213"
एई	पू 75° 39' 54.336" उ 17° 55' 21.842"	31	पू 75° 40' 23.121" उ 17° 55' 39.292"
एएफ	पू 75° 39' 53.253" उ 17° 55' 22.946"	32	पू 75° 40' 22.576" उ 17° 55' 17.945"
		33	पू 75° 40' 11.362" उ 17° 55' 20.474"
		34	पू 75° 40' 11.076" उ 17° 55' 12.635"
		35	पू 75° 40' 14.228" उ 17° 55' 12.417"
		36	पू 75° 40' 14.261" उ 17° 55' 11.051"
		37	पू 75° 39' 59.477" उ 17° 55' 11.089"
		38	पू 75° 40' 09.180" उ 17° 54' 46.900"
		39	पू 75° 39' 57.857" उ 17° 54' 49.737"
		40	पू 75° 39' 51.837" उ 17° 55' 09.509"
		41	पू 75° 39' 46.349" उ 17° 55' 08.350"
		42	पू 75° 39' 44.165" उ 17° 55' 14.527"
		43	पू 75° 39' 46.204" उ 17° 55' 16.083"
		44	पू 75° 39' 39.957" उ 17° 55' 16.055"
		45	पू 75° 39' 39.469" उ 17° 55' 27.808"
		46	पू 75° 39' 36.233" उ 17° 55' 28.619"
		47	पू 75° 39' 34.890" उ 17° 55' 39.028"
		48	पू 75° 39' 22.071" उ 17° 55' 39.073"
		49	पू 75° 39' 22.460" उ 17° 55' 36.549"
		50	पू 75° 39' 19.820" उ 17° 55' 36.692"
		51	पू 75° 39' 21.596" उ 17° 55' 48.094"
		52	पू 75° 39' 20.303" उ 17° 55' 48.191"
		53	पू 75° 39' 20.825" उ 17° 55' 51.545"



		54	पू 75°39'15.868" उ 17°55'51.935"
		55	पू 75°39'16.783" उ 17°56'03.076"
		56	पू 75°39'20.019" उ 17°56'02.265"
		57	पू 75°39'20.792" उ 17°56'20.417"
		58	पू 75°39'24.566" उ 17°56'19.609"
		59	पू 75°39'23.757" उ 17°56'08.881"
		60	पू 75°39'30.741" उ 17°56'12.625"
		61	पू 75°39'40.112" उ 17°56'12.873"
		62	पू 75°39'40.847" उ 17°56'16.795"
		63	पू 75°40'13.833" उ 17°56'12.300"
		64	पू 75°40'11.723" उ 17°56'03.010"
		65	पू 75°40'22.587" उ 17°56'06.461"
		66	पू 75°40'23.186" उ 17°56'16.260"
		67	पू 75°40'14.356" उ 17°56'15.499"
		68	पू 75°40'14.977" उ 17°56'20.761"
		69	पू 75°39'55.782" उ 17°56'24.801"
		70	पू 75°40'07.252" उ 17°56'36.710"
		71	पू 75°40'01.005" उ 17°56'36.373"
		72	पू 75°40'04.530" उ 17°56'42.678"
		73	पू 75°39'59.995" उ 17°56'44.824"
		74	पू 75°40'04.021" उ 17°56'58.865"
		75	पू 75°40'10.922" उ 17°56'57.555"
		76	पू 75°40'12.582" उ 17°57'10.865"
		77	पू 75°40'17.432" उ 17°57'10.577"

**पैच सं. 80 के निर्देशांक**

संरक्षित क्षेत्र		पारिस्थितिकी संवेदी जोन क्षेत्र	
ए	पू 75°29'43.576" उ 17°51'43.711"	1	पू 75°29'53.067" उ 17°52'18.409"
बी	पू 75°29'49.824" उ 17°51'43.435"	2	पू 75°30'00.604" उ 17°52'18.449"
सी	पू 75°29'44.830" उ 17°51'31.757"	3	पू 75°29'58.000" उ 17°51'44.613"
डी	पू 75°29'40.163" उ 17°51'38.228"	4	पू 75°30'03.192" उ 17°51'40.722"
ई	पू 75°29'42.731" उ 17°51'41.026"	5	पू 75°30'00.742" उ 17°51'17.405"
एफ	पू 75°29'48.079" उ 17°51'28.577"	6	पू 75°30'06.786" उ 17°51'14.962"
जी	पू 75°29'50.136" उ 17°51'26.629"	7	पू 75°30'13.399" उ 17°50'48.600"

एच	पू 75° 29' 51.365" उ 17° 51' 19.005"	8	पू 75° 30' 35.593" उ 17° 50' 46.036"
आई	पू 75° 29' 42.474" उ 17° 51' 11.121"	9	पू 75° 30' 33.803" उ 17° 50' 20.247"
जे	पू 75° 29' 35.247" उ 17° 51' 13.351"	10	पू 75° 30' 27.136" उ 17° 50' 18.769"
के	पू 75° 29' 40.255" उ 17° 51' 22.349"	11	पू 75° 30' 16.247" उ 17° 50' 02.625"
एल	पू 75° 30' 03.393" उ 17° 50' 47.206"	12	पू 75° 30' 00.786" उ 17° 49' 55.325"
एम	पू 75° 30' 20.325" उ 17° 50' 23.785"	13	पू 75° 29' 49.435" उ 17° 49' 44.747"
एन	पू 75° 30' 17.314" उ 17° 50' 23.048"	14	पू 75° 29' 41.883" उ 17° 49' 47.594"
ओ	पू 75° 30' 15.028" उ 17° 50' 27.469"	15	पू 75° 30' 06.336" उ 17° 50' 03.810"
पी	पू 75° 30' 07.274" उ 17° 50' 27.738"	16	पू 75° 30' 04.299" उ 17° 50' 20.916"
क्यू	पू 75° 29' 11.387" उ 17° 50' 47.444"	17	पू 75° 29' 37.907" उ 17° 50' 04.690"
आर	पू 75° 29' 13.875" उ 17° 50' 45.498"	18	पू 75° 29' 32.011" उ 17° 50' 18.888"
एस	पू 75° 29' 19.147" उ 17° 50' 46.042"	19	पू 75° 29' 55.404" उ 17° 50' 32.418"
टी	पू 75° 29' 06.658" उ 17° 50' 27.620"	20	पू 75° 29' 51.175" उ 17° 50' 37.551"
यू	पू 75° 28' 51.828" उ 17° 50' 41.152"	21	पू 75° 29' 46.990" उ 17° 50' 35.054"
		22	पू 75° 29' 42.532" उ 17° 50' 42.661"
		23	पू 75° 29' 25.194" उ 17° 50' 24.730"
		24	पू 75° 29' 21.173" उ 17° 50' 31.101"
		25	पू 75° 29' 15.087" उ 17° 50' 22.407"
		26	पू 75° 29' 18.760" उ 17° 50' 20.158"
		27	पू 75° 29' 02.485" उ 17° 50' 04.809"
		28	पू 75° 28' 59.651" उ 17° 50' 10.775"
		29	पू 75° 29' 02.610" उ 17° 50' 20.277"
		30	पू 75° 28' 36.700" उ 17° 50' 32.099"
		31	पू 75° 28' 35.801" उ 17° 50' 38.487"
		32	पू 75° 28' 39.459" उ 17° 50' 38.919"
		33	पू 75° 28' 44.857" उ 17° 51' 12.977"
		34	पू 75° 28' 52.620" उ 17° 51' 11.163"
		35	पू 75° 28' 49.234" उ 17° 51' 01.039"
		36	पू 75° 29' 00.221" उ 17° 51' 00.273"
		37	पू 75° 29' 00.139" उ 17° 50' 55.942"
		38	पू 75° 29' 06.063" उ 17° 50' 55.562"
		39	पू 75° 29' 06.028" उ 17° 51' 01.542"
		40	पू 75° 29' 13.024" उ 17° 51' 01.992"
		41	पू 75° 29' 12.853" उ 17° 51' 12.818"

	42	पू 75°29'21.677" उ 17°51'13.691"
	43	पू 75°29'22.175" उ 17°51'39.060"
	44	पू 75°29'29.711" उ 17°51'39.410"
	45	पू 75°29'34.848" उ 17°51'44.799"
	46	पू 75°29'31.929" उ 17°51'46.743"
	47	पू 75°29'36.262" उ 17°52'00.790"
	48	पू 75°29'47.401" उ 17°51'52.600"

**पैच सं. 81 के निर्देशांक**

संरक्षित क्षेत्र		पारिस्थितिकी संवेदी जोन क्षेत्र	
ए	पू 75°35'00.291" उ 17°52'19.353"	1	पू 75°34'46.456" उ 17°52'39.033"
बी	पू 75°35'05.202" उ 17°52'07.106"	2	पू 75°34'54.866" उ 17°52'37.218"
सी	पू 75°35'18.359" उ 17°52'03.355"	3	पू 75°34'57.805" उ 17°52'31.251"
डी	पू 75°35'19.106" उ 17°52'04.596"	4	पू 75°35'04.373" उ 17°52'31.386"
ई	पू 75°35'31.396" उ 17°52'01.923"	5	पू 75°35'05.034" उ 17°52'28.605"
एफ	पू 75°35'24.526" उ 17°51'47.557"	6	पू 75°35'11.384" उ 17°52'29.255"
जी	पू 75°35'18.530" उ 17°51'41.083"	7	पू 75°35'11.421" उ 17°52'22.346"
एच	पू 75°35'16.995" उ 17°51'36.177"	8	पू 75°35'16.374" उ 17°52'22.473"
आई	पू 75°35'13.105" उ 17°51'38.685"	9	पू 75°35'15.641" उ 17°52'18.448"
जे	पू 75°35'14.868" उ 17°51'31.063"	10	पू 75°35'25.658" उ 17°52'18.084"
के	पू 75°35'13.373" उ 17°51'28.787"	11	पू 75°35'30.046" उ 17°52'23.261"
एल	पू 75°35'03.419" उ 17°51'27.656"	12	पू 75°35'37.185" उ 17°52'17.212"
एम	पू 75°35'06.344" उ 17°51'24.164"	13	पू 75°35'34.196" उ 17°52'12.248"
एन	पू 75°35'06.406" उ 17°51'12.616"	14	पू 75°35'37.869" उ 17°52'09.997"
ओ	पू 75°34'55.917" उ 17°51'10.812"	15	पू 75°35'40.969" उ 17°52'14.343"
पी	पू 75°34'46.408" उ 17°51'07.053"	16	पू 75°35'43.246" उ 17°52'11.363"
क्यू	पू 75°34'45.935" उ 17°51'14.991"	17	पू 75°35'30.325" उ 17°51'30.158"
आर	पू 75°34'48.169" उ 17°51'19.951"	18	पू 75°35'38.095" उ 17°51'26.793"
एस	पू 75°34'42.567" उ 17°51'20.646"	19	पू 75°35'45.831" उ 17°51'50.649"
टी	पू 75°34'45.169" उ 17°51'37.363"	20	पू 75°35'53.167" उ 17°51'48.107"
यू	पू 75°34'52.088" उ 17°51'32.241"	21	पू 75°35'46.837" उ 17°51'23.019"
वी	पू 75°34'59.842" उ 17°51'32.073"	22	पू 75°35'31.533" उ 17°51'25.730"
डब्ल्यू	पू 75°35'03.862" उ 17°51'45.600"	23	पू 75°35'31.558" उ 17°51'20.883"
एक्स	पू 75°35'08.345" उ 17°51'53.150"	24	पू 75°35'25.855" उ 17°51'20.237"

वार्ड	पू 75° 33' 50.853" उ17° 51' 06.058"	25	पू 75° 35' 27.944" उ17° 51' 11.895"
जेड	पू 75° 34' 16.104" उ17° 50' 55.871"	26	पू 75° 35' 25.252" उ17° 51' 11.985"
एए	पू 75° 34' 04.532" उ17° 50' 45.399"	27	पू 75° 35' 27.867" उ17° 51' 06.120"
एबी	पू 75° 33' 50.625" उ17° 50' 48.527"	28	पू 75° 35' 12.150" उ17° 51' 05.529"
एसी	पू 75° 33' 38.264" उ17° 50' 44.650"	29	पू 75° 35' 13.286" उ17° 50' 54.191"
एडी	पू 75° 33' 41.712" उ17° 50' 44.152"	30	पू 75° 35' 08.008" उ17° 50' 54.681"
एई	पू 75° 33' 42.405" उ17° 50' 35.597"	31	पू 75° 35' 08.008" उ17° 50' 54.681"
एएफ	पू 75° 33' 54.224" उ17° 50' 39.986"	32	पू 75° 35' 00.453" उ17° 50' 58.048"
एजी	पू 75° 34' 01.329" उ17° 50' 40.228"	33	पू 75° 34' 58.969" उ17° 50' 53.709"
एएच	पू 75° 33' 55.428" उ17° 50' 36.486"	34	पू 75° 34' 45.386" उ17° 50' 56.634"
एआई	पू 75° 33' 53.075" उ17° 50' 33.588"	35	पू 75° 34' 39.344" उ17° 50' 58.976"
एजे	पू 75° 33' 53.951" उ17° 50' 30.808"	36	पू 75° 34' 31.499" उ17° 50' 56.153"
एके	पू 75° 33' 45.989" उ17° 50' 29.840"	37	पू 75° 34' 26.999" उ17° 50' 32.002"
एएल	पू 75° 33' 37.708" उ17° 50' 28.046"	38	पू 75° 34' 04.073" उ17° 50' 30.549"
एएम	पू 75° 33' 32.857" उ17° 50' 29.156"	39	पू 75° 34' 05.248" उ17° 49' 52.299"
एएन	पू 75° 33' 37.046" उ17° 50' 31.033"	40	पू 75° 34' 01.481" उ17° 49' 52.177"
एओ	पू 75° 32' 31.572" उ17° 50' 13.793"	41	पू 75° 34' 01.318" उ17° 50' 02.488"
एपी	पू 75° 32' 45.559" उ17° 50' 15.513"	42	पू 75° 33' 42.022" उ17° 50' 06.826"
एक्यू	पू 75° 32' 42.434" उ17° 49' 56.524"	43	पू 75° 33' 39.065" उ17° 49' 56.293"
एआर	पू 75° 32' 29.715" उ17° 49' 59.141"	44	पू 75° 33' 23.452" उ17° 49' 56.731"
एएस	पू 75° 33' 12.285" उ17° 50' 10.905"	45	पू 75° 33' 18.180" उ17° 49' 36.288"
एटी	पू 75° 33' 17.040" उ17° 50' 07.629"	46	पू 75° 32' 20.019" उ17° 49' 40.943"
एयू	पू 75° 33' 12.107" उ17° 50' 04.098"	47	पू 75° 32' 18.513" उ17° 50' 19.501"
एवी	पू 75° 33' 09.596" उ17° 49' 50.681"	48	पू 75° 32' 25.728" उ17° 50' 19.228"
एडब्ल्यू	पू 75° 32' 57.744" उ17° 49' 52.477"	49	पू 75° 32' 25.066" उ17° 50' 22.009"
एएक्स	पू 75° 32' 58.138" उ17° 49' 59.078"	50	पू 75° 32' 54.665" उ17° 50' 23.705"
एजेड	पू 75° 32' 55.098" उ17° 50' 03.806"	51	पू 75° 32' 53.607" उ17° 50' 20.400"
		52	पू 75° 33' 04.478" उ17° 50' 20.971"
		53	पू 75° 33' 05.863" उ17° 50' 23.556"
		54	पू 75° 33' 01.978" उ17° 50' 25.186"
		55	पू 75° 33' 02.718" उ17° 50' 27.664"
		56	पू 75° 33' 17.797" उ17° 50' 26.812"
		57	पू 75° 33' 17.994" उ17° 50' 30.010"
		58	पू 75° 33' 04.307" उ17° 50' 32.416"

		59	पू 75°33'09.875" उ17°50'57.810"
		60	पू 75°33'34.233" उ17°50'53.395"
		61	पू 75°33'35.992" उ17°51'06.396"
		62	पू 75°33'39.329" उ17°51'06.619"
		63	पू 75°33'41.019" उ17°51'12.608"
		64	पू 75°33'44.952" उ17°51'12.164"
		65	पू 75°33'44.512" उ17°51'13.915"
		66	पू 75°33'38.210" उ17°51'14.399"
		67	पू 75°33'39.696" उ17°51'18.428"
		68	पू 75°34'21.189" उ17°51'11.312"
		69	पू 75°34'23.704" उ17°51'24.317"
		70	पू 75°34'16.579" उ17°51'27.582"
		71	पू 75°34'16.548" उ17°51'33.356"
		72	पू 75°34'30.988" उ17°51'31.365"
		73	पू 75°34'33.726" उ17°51'42.927"
		74	पू 75°34'20.951" उ17°51'55.651"
		ई75	पू 75°34'31.954" उ17°51'51.992"
		76	पू 75°34'39.940" उ17°51'48.732"
		77	पू 75°34'48.473" उ17°52'04.035"
		78	पू 75°34'47.476" उ17°52'09.289"
		79	पू 75°34'50.754" उ17°52'20.647"
		80	पू 75°34'48.160" उ17°52'22.491"

## पैच सं. 82 के निर्देशांक

संरक्षित क्षेत्र		पारिस्थितिकी संवेदी जोन क्षेत्र	
ए	पू 75°35'35.112" उ17°49'58.666"	1	पू 75°34'45.990" उ17°50'24.207"
बी	पू 75°35'44.260" उ17°49'59.226"	2	पू 75°34'49.869" उ17°50'23.504"
सी	पू 75°35'42.096" उ17°49'40.861"	3	पू 75°34'50.588" उ17°50'09.896"
डी	पू 75°35'37.673" उ17°49'42.489"	4	पू 75°34'59.512" उ17°50'12.208"
ई	पू 75°35'31.134" उ17°49'37.096"	5	पू 75°34'58.707" उ17°50'21.897"
एफ	पू 75°35'32.873" उ17°49'54.531"	6	पू 75°35'07.436" उ17°50'20.290"
जी	पू 75°35'34.594" उ17°49'54.848"	7	पू 75°35'14.033" उ17°49'54.337"
एच	पू 75°35'00.224" उ17°49'39.318"	8	पू 75°35'24.472" उ17°49'55.212"
आई	पू 75°35'07.857" उ17°49'41.417"	9	पू 75°35'26.655" उ17°50'09.865"

जे	पू 75°35'08.750" उ३17°49'35.441"	10	पू 75°35'35.603" उ३17°50'07.639"
के	पू 75°35'00.780" उ३17°49'36.124"	11	पू 75°35'36.707" उ३17°50'23.009"
		12	पू 75°35'39.293" उ३17°50'22.609"
		13	पू 75°35'41.253" उ३17°50'18.494"
		14	पू 75°35'44.269" उ३17°50'18.096"
		15	पू 75°35'44.392" उ३17°50'15.209"
		16	पू 75°35'47.834" उ३17°50'15.844"
		17	पू 75°35'48.684" उ३17°50'18.014"
		18	पू 75°35'54.167" उ३17°50'19.587"
		19	पू 75°35'50.670" उ३17°50'08.743"
		20	पू 75°35'54.227" उ३17°50'08.038"
		21	पू 75°35'57.080" उ३17°50'18.466"
		22	पू 75°36'00.533" उ३17°50'16.936"
		23	पू 75°35'54.285" उ३17°49'57.005"
		24	पू 75°35'52.839" उ३17°49'55.555"
		25	पू 75°35'53.349" उ३17°49'50.504"
		26	पू 75°35'57.706" उ३17°49'51.247"
		27	पू 75°35'52.020" उ३17°49'37.145"
		28	पू 75°35'53.642" उ३17°49'15.086"
		29	पू 75°35'50.519" उ३17°49'15.277"
		30	पू 75°35'50.375" उ३17°49'01.665"
		31	पू 75°35'30.999" उ३17°49'01.263"
		32	पू 75°35'30.928" उ३17°49'14.770"
		33	पू 75°35'25.222" उ३17°49'14.846"
		34	पू 75°35'26.650" उ३17°49'29.908"
		35	पू 75°35'04.303" उ३17°49'21.241"
		36	पू 75°34'59.991" उ३17°49'22.354"
		37	पू 75°35'00.615" उ३17°49'26.585"
		38	पू 75°34'52.434" उ३17°49'26.339"
		39	पू 75°34'51.836" उ३17°49'37.679"
		40	पू 75°34'47.582" उ३17°49'48.073"

पैच सं. 83 के निर्देशांक			
संरक्षित क्षेत्र		पारिस्थितिकी संवेदी जोन क्षेत्र	
ए	पू 75°28'32.824" उ17°47'16.700"	1	पू 75°28'25.903" उ17°47'40.327"
बी	पू 75°28'34.334" उ17°47'16.141"	2	पू 75°28'37.924" उ17°47'28.018"
सी	पू 75°28'33.093" उ17°47'07.679"	3	पू 75°28'40.489" उ17°47'31.023"
डी	पू 75°28'33.794" उ17°47'07.373"	4	पू 75°28'47.305" उ17°47'25.182"
ई	पू 75°28'32.368" उ17°47'02.777"	5	पू 75°28'42.605" उ17°47'19.073"
एफ	पू 75°28'29.622" उ17°47'03.019"	6	पू 75°28'44.654" उ17°47'18.362"
		7	पू 75°28'42.248" उ17°47'06.594"
		8	पू 75°28'45.803" उ17°47'06.098"
		9	पू 75°28'41.996" उ17°46'54.631"
		10	पू 75°28'35.319" उ17°46'55.317"
		11	पू 75°28'34.370" उ17°46'51.909"
		12	पू 75°28'28.125" उ17°46'52.287"
		13	पू 75°28'27.893" उ17°46'55.070"
		14	पू 75°28'14.527" उ17°46'58.400"
		15	पू 75°28'15.665" उ17°47'06.243"
		16	पू 75°28'18.536" उ17°47'12.136"
		17	पू 75°28'21.006" उ17°47'12.975°"
		18	पू 75°28'14.516" उ17°47'18.404"
		19	पू 75°28'19.567" उ17°47'19.772"
		20	पू 75°28'09.622" उ17°47'26.936"

पैच सं. 84 के निर्देशांक			
संरक्षित क्षेत्र		पारिस्थितिकी संवेदी जोन क्षेत्र	
ए	पू 75°32'17.819" उ17°48'27.127"	1	पू 75°32'05.519" उ17°48'51.399"
बी	पू 75°32'14.654" उ17°48'15.562"	2	पू 75°32'15.437" उ17°48'48.975°"
सी	पू 75°32'16.865" उ17°48'05.056"	3	पू 75°32'16.559" उ17°48'40.732"
डी	पू 75°32'04.156" उ17°48'06.434"	4	पू 75°32'25.391" उ17°48'39.952"
ई	पू 75°31'55.776" उ17°48'03.504"	5	पू 75°32'29.737" उ17°48'32.550"
एफ	पू 75°31'47.741" उ17°48'15.836"	6	पू 75°32'32.962" उ17°48'33.391"
जी	पू 75°32'53.622" उ17°48'15.347"	7	पू 75°32'34.314" उ17°48'22.468"
एच	पू 75°33'11.496" उ17°48'14.406"	8	पू 75°32'43.999" उ17°48'23.136"
आई	पू 75°33'11.531" उ17°48'08.013"	9	पू 75°32'46.511" उ17°48'36.141"

जे	पू 75° 32' 46.663" उ 17° 47' 48.915"	10	पू 75° 33' 11.102" उ 17° 48' 27.397"
के	पू 75° 32' 44.048" उ 17° 47' 54.676"	11	पू 75° 33' 11.661" उ 17° 48' 23.688"
एल	पू 75° 32' 56.070" उ 17° 48' 00.924"	12	पू 75° 33' 20.063" उ 17° 48' 22.595"
एम	पू 75° 31' 03.963" उ 17° 47' 51.068"	13	पू 75° 33' 25.665" उ 17° 48' 21.902"
एन	पू 75° 31' 20.539" उ 17° 47' 51.154"	14	पू 75° 33' 25.581" उ 17° 48' 17.467"
ओ	पू 75° 31' 28.490" उ 17° 47' 53.670"	15	पू 75° 33' 21.414" उ 17° 48' 11.775"
पी	पू 75° 31' 31.950" उ 17° 47' 51.007"	16	पू 75° 33' 22.784" उ 17° 47' 57.346"
क्यू	पू 75° 31' 07.926" उ 17° 47' 35.622"	17	पू 75° 33' 13.102" उ 17° 47' 56.369"
आर	पू 75° 31' 04.028" उ 17° 47' 39.520"	18	पू 75° 33' 00.996" उ 17° 47' 45.997"
		19	पू 75° 33' 03.492" उ 17° 47' 42.194"
		20	पू 75° 33' 02.000" उ 17° 47' 39.506"
		21	पू 75° 32' 54.238" उ 17° 47' 41.735"
		22	पू 75° 32' 43.508" उ 17° 47' 35.494"
		23	पू 75° 32' 31.590" उ 17° 47' 49.560"
		24	पू 75° 32' 17.456" उ 17° 47' 36.289"
		25	पू 75° 32' 14.601" उ 17° 47' 46.380"
		26	पू 75° 32' 01.639" उ 17° 47' 54.460"
		27	पू 75° 31' 55.893" उ 17° 47' 23.290"
		28	पू 75° 31' 52.648" उ 17° 47' 26.160"
		29	पू 75° 31' 53.382" उ 17° 47' 29.670"
		30	पू 75° 31' 50.686" उ 17° 47' 30.481"
		31	पू 75° 31' 54.386" उ 17° 47' 42.564"
		32	पू 75° 31' 47.694" उ 17° 47' 45.933"
		33	पू 75° 31' 42.919" उ 17° 47' 33.638"
		34	पू 75° 31' 36.776" उ 17° 47' 35.049"
		35	पू 75° 31' 36.538" उ 17° 47' 38.967"
		36	पू 75° 31' 31.365" उ 17° 47' 40.177"
		37	पू 75° 31' 31.406" उ 17° 47' 32.856"
		38	पू 75° 31' 25.383" उ 17° 47' 32.103"
		39	पू 75° 31' 22.224" उ 17° 47' 19.713"
		40	पू 75° 31' 11.103" उ 17° 47' 25.739"
		41	पू 75° 31' 10.257" उ 17° 47' 23.157"
		42	पू 75° 30' 59.571" उ 17° 47' 28.360"
		43	पू 75° 30' 53.352" उ 17° 47' 24.203"



		44	पू 75°30'54.624" उ17°47'46.586"
		45	पू 75°31'02.163" उ17°48'04.670"
		46	पू 75°31'09.810" उ17°48'03.988"
		47	पू 75°31'08.976" उ17°47'59.137"
		48	पू 75°31'16.826" उ17°48'00.519"
		49	पू 75°31'18.408" उ17°48'06.301"
		50	पू 75°31'27.987" उ17°48'06.454"
		51	पू 75°31'19.618" उ17°48'20.744"
		52	पू 75°31'36.854" उ17°48'18.564"
		53	पू 75°31'38.699" उ17°48'34.969"
		54	पू 75°31'44.615" उ17°48'35.722"
		55	पू 75°31'45.198" उ17°48'27.785"
		56	पू 75°31'48.119" उ17°48'25.222"
		57	पू 75°31'48.914" उ17°48'36.981"
		58	पू 75°31'53.131" उ17°48'33.703"
		59	पू 75°32'07.333" उ17°48'35.116"

## पैच सं. 85 के निर्देशांक

संरक्षित क्षेत्र		पारिस्थितिकी संवेदी जोन क्षेत्र	
ए	पू 75°34'05.977" उ17°47'12.087"	1	पू 75°33'59.232" उ17°47'25.459"
बी	पू 75°34'18.926" उ17°47'05.964"	2	पू 75°34'05.693" उ17°47'24.872"
सी	पू 75°34'17.879" उ17°47'00.597"	3	पू 75°34'19.716" उ17°47'19.167"
डी	पू 75°34'01.871" उ17°46'35.152"	4	पू 75°34'27.382" उ17°47'34.878"
ई	पू 75°33'59.203" उ17°46'50.812"	5	पू 75°34'23.063" उ17°47'37.331"
		6	पू 75°34'27.744" उ17°47'47.666"
		7	पू 75°34'32.166" उ17°47'45.935"
		8	पू 75°34'33.867" उ17°47'49.965"
		9	पू 75°34'39.355" उ17°47'50.301"
		10	पू 75°34'35.948" उ17°47'43.272"
		11	पू 75°34'47.366" उ17°47'41.678"
		12	पू 75°34'43.967" उ17°47'33.103"
		13	पू 75°34'31.262" उ17°47'33.866"
		14	पू 75°34'25.202" उ17°47'19.916"
		15	पू 75°34'29.585" उ17°47'05.398"

		16	पू 75°34'28.311" उ17°47'01.989"
		17	पू 75°34'34.481" उ17°46'55.523"
		18	पू 75°34'30.844" उ17°46'51.277"
		19	पू 75°34'35.815" उ17°46'47.486"
		20	पू 75°34'34.325" उ17°46'44.386"
		21	पू 75°34'23.204" उ17°46'51.034"
		22	पू 75°34'19.266" उ17°46'42.765"
		23	पू 75°34'39.441" उ17°46'33.687"
		24	पू 75°34'18.610" उ17°46'04.609"
		25	पू 75°33'50.617" उ17°46'26.537"
		26	पू 75°33'49.118" उ17°46'25.035"
		27	पू 75°33'43.399" उ17°46'27.739"
		28	पू 75°33'50.312" उ17°47'03.039"
		29	पू 75°33'44.279" उ17°47'03.937"

**पैच सं. 86 के निर्देशांक**

संरक्षित क्षेत्र		पारिस्थितिकी संवेदी जोन क्षेत्र	
ए	पू 75°34'21.882" उ17°44'16.149"	1	पू 75°34'05.091" उ17°44'16.994"
बी	पू 75°34'30.336" उ17°44'04.642"	2	पू 75°34'05.445" उ17°44'21.224"
सी	पू 75°34'30.751" उ17°43'47.424"	3	पू 75°34'15.877" उ17°44'22.255"
डी	पू 75°34'22.158" उ17°43'44.598"	4	पू 75°34'15.814" उ17°44'23.853"
ई	पू 75°34'16.333" उ17°43'47.456"	5	पू 75°34'05.273" उ17°44'23.079"
एफ	पू 75°34'12.423" उ17°43'54.139"	6	पू 75°34'05.257" उ17°44'26.121"
जी	पू 75°34'10.772" उ17°44'01.040"	7	पू 75°34'24.946" उ17°44'26.579"
एच	पू 75°34'19.843" उ17°44'15.005"	8	पू 75°34'26.208" उ17°44'32.050"
		9	पू 75°34'30.187" उ17°44'32.482"
		10	पू 75°34'32.728" उ17°44'20.224"
		11	पू 75°34'48.436" उ17°44'20.610"
		12	पू 75°34'42.760" उ17°44'05.476"
		13	पू 75°34'39.210" उ17°44'05.253"
		14	पू 75°34'39.694" उ17°43'55.150"
		15	पू 75°34'47.022" उ17°43'53.020"
		16	पू 75°34'44.460" उ17°43'49.296"
		17	पू 75°34'46.512" उ17°43'47.862"

		18	पू 75°34'43.632" उ17°43'43.105"
		19	पू 75°34'40.714" उ17°43'45.565"
		20	पू 75°34'36.374" उ17°43'32.036"
		21	पू 75°34'14.444" उ17°43'28.422"
		22	पू 75°34'14.624" उ17°43'35.022"
		23	पू 75°34'05.361" उ17°43'36.833"
		24	पू 75°33'59.926" उ17°43'47.117"
		25	पू 75°33'56.055" उ17°43'46.686"
		26	पू 75°33'52.399" उ17°44'06.053"
		27	पू 75°33'56.272" उ17°44'06.175"
		28	पू 75°33'55.050" उ17°44'13.284"

**पैच सं. 87 के निर्देशांक**

संरक्षित क्षेत्र		पारिस्थितिकी संवेदी जोन क्षेत्र	
ए	पू 75°35'50.900" उ17°47'26.261"	1	पू 75°36'13.210" उ17°47'41.216"
बी	पू 75°35'54.791" उ17°47'23.083"	2	पू 75°36'14.971" उ17°47'33.800"
सी	पू 75°36'04.051" उ17°47'22.508"	3	पू 75°36'28.495" उ17°47'41.288"
डी	पू 75°36'03.159" उ17°47'28.381"	4	पू 75°36'33.733" उ17°47'27.289"
ई	पू 75°36'10.838" उ17°47'21.200"	5	पू 75°37'00.942" उ17°47'31.851"
एफ	पू 75°36'04.289" उ17°47'17.972"	6	पू 75°37'00.691" उ17°47'38.862"
जी	पू 75°36'03.717" उ17°47'03.843"	7	पू 75°37'15.415" उ17°47'43.262"
एच	पू 75°36'01.387" उ17°46'56.511"	8	पू 75°37'19.167" उ17°47'25.028"
आई	पू 75°35'53.882" उ17°46'50.906"	9	पू 75°37'29.809" उ17°47'27.861"
जे	पू 75°35'47.162" उ17°47'00.051"	10	पू 75°37'27.023" उ17°47'04.132"
के	पू 75°35'30.271" उ17°46'58.527"	11	पू 75°37'54.266" उ17°47'01.680"
एल	पू 75°35'32.532" उ17°46'58.538"	12	पू 75°38'02.489" उ17°47'35.952"
एम	पू 75°35'43.961" उ17°46'34.051"	13	पू 75°38'09.165" उ17°47'35.570"
एन	पू 75°35'34.922" उ17°46'33.802"	14	पू 75°38'04.144" उ17°47'06.469"
ओ	पू 75°35'33.779" उ17°46'46.376"	15	पू 75°38'16.432" उ17°47'02.813"
पी	पू 75°35'30.077" उ17°46'54.607"	16	पू 75°38'08.754" उ17°46'48.548"
क्वू	पू 75°36'26.552" उ17°47'00.549"	17	पू 75°38'09.901" उ17°46'34.324"
आर	पू 75°36'36.560" उ17°47'00.905"	18	पू 75°37'59.553" उ17°46'37.576"
एस	पू 75°36'45.640" उ17°46'32.282"	19	पू 75°37'54.267" उ17°46'18.475°"
टी	पू 75°36'39.326" उ17°46'25.344"	20	पू 75°37'40.455" उ17°46'25.733"

पू	पू 75°36'42.832" उ17°46'34.228"	21	पू 75°37'41.715" उ17°46'31.925"
वी	पू 75°36'29.707" उ17°46'53.964"	22	पू 75°37'30.076" उ17°46'34.965"
डब्ल्यू	पू 75°36'53.568" उ17°47'21.402"	23	पू 75°37'25.396" उ17°46'24.013"
एक्स	पू 75°37'01.426" उ17°47'21.439"	24	पू 75°37'19.782" उ17°46'27.596"
वाई	पू 75°37'09.163" उ17°47'23.847"	25	पू 75°37'19.704" उ17°46'00.373"
जेड	पू 75°37'08.871" उ17°47'17.762"	26	पू 75°37'26.401" उ17°45'55.661"
एए	पू 75°37'02.633" उ17°47'16.908"	27	पू 75°37'15.717" उ17°45'40.350"
एबी	पू 75°37'01.358" उ17°46'52.566"	28	पू 75°37'44.362" उ17°45'36.565"
एसी	पू 75°37'52.611" उ17°46'48.371"	29	पू 75°37'43.430" उ17°45'29.343"
एडी	पू 75°37'52.583" उ17°46'53.939"	30	पू 75°37'50.652" उ17°45'27.004"
एई	पू 75°38'00.349" उ17°46'50.469"	31	पू 75°37'48.326" उ17°45'18.641"
एएफ	पू 75°37'44.236" उ17°46'44.208"	32	पू 75°38'00.059" उ17°45'18.077"
एजी	पू 75°37'32.814" उ17°46'47.042"	33	पू 75°38'02.717" उ17°45'24.482"
एएच	पू 75°37'13.652" उ17°46'47.778"	34	पू 75°38'26.615" उ17°45'23.045"
एआई	पू 75°37'02.706" उ17°46'41.436"	35	पू 75°38'30.770" उ17°45'31.519"
एजे	पू 75°37'02.719" उ17°46'38.962"	36	पू 75°38'37.338" उ17°45'30.724"
एके	पू 75°36'58.320" उ17°46'57.296"	37	पू 75°38'38.505" उ17°45'34.132"
एएल	पू 75°36'59.561" उ17°47'07.200"	38	पू 75°38'51.727" उ17°45'37.182"
एएम	पू 75°36'57.581" उ17°47'15.440"	39	पू 75°38'58.509" उ17°45'36.698"
एएन	पू 75°36'34.214" उ17°46'14.905"	40	पू 75°39'02.729" उ17°45'54.040"
एओ	पू 75°36'49.869" उ17°45'44.045"	41	पू 75°39'12.310" उ17°45'53.464"
एपी	पू 75°36'41.671" उ17°45'47.924"	42	पू 75°39'07.359" उ17°45'31.479"
एक्यू	पू 75°36'32.198" उ17°45'48.292"	43	पू 75°39'52.592" उ17°45'24.463"
एआर	पू 75°36'33.008" उ17°45'58.195"	44	पू 75°39'54.130" उ17°45'17.870"
एएस	पू 75°36'35.540" उ17°46'08.106"	45	पू 75°39'37.565" उ17°45'16.353"
एटी	पू 75°37'02.250" उ17°46'04.313"	46	पू 75°39'37.565" उ17°45'16.353"
एयू	पू 75°37'09.360" उ17°46'02.903"	47	पू 75°39'24.609" उ17°44'40.927"
एवी	पू 75°37'09.848" उ17°45'51.562"	48	पू 75°39'12.114" उ17°44'43.552"
एडब्ल्यू	पू 75°37'01.450" उ17°45'52.348"	49	पू 75°39'09.084" उ17°44'25.081"
एएक्स	पू 75°37'27.185" उ17°45'28.339"	50	पू 75°38'51.308" उ17°44'29.331"
एजेड	पू 75°37'28.818" उ17°45'24.532"	51	पू 75°38'38.361" उ17°44'14.424"
बीए	पू 75°37'37.110" उ17°45'23.539"	52	पू 75°39'04.382" उ17°44'18.357"
बीबी	पू 75°37'21.094" उ17°44'37.373"	53	पू 75°39'16.845" उ17°44'22.332"
बीसी	पू 75°37'54.678" उ17°44'35.260"	54	पू 75°39'27.405" उ17°44'19.182"

बीडी	पू 75°37'57.005" उ17°44'43.313"	55	पू 75°39'22.431" उ17°44'02.043"
बीई	पू 75°37'59.356" उ17°44'46.624"	56	पू 75°39'44.518" उ17°43'56.161"
बीएफ	पू 75°37'58.386" उ17°45'08.273"	57	पू 75°39'48.788" उ17°44'03.192"
बीजी	पू 75°38'02.719" उ17°45'02.725"	58	पू 75°39'51.215" उ17°43'50.726"
बीएच	पू 75°38'15.003" उ17°44'59.276"	59	पू 75°40'10.716" उ17°43'45.450"
बीआई	पू 75°38'20.335" उ17°45'08.993"	60	पू 75°40'03.549" उ17°43'36.757"
बीजे	पू 75°38'45.216" उ17°45'04.466"	61	पू 75°40'46.299" उ17°43'29.520"
बीके	पू 75°38'44.974" उ17°45'09.827"	62	पू 75°40'43.756" उ17°43'21.054"
बीएल	पू 75°38'49.916" उ17°45'11.499"	63	पू 75°40'10.146" उ17°43'29.774"
बीएम	पू 75°38'52.245" उ17°45'19.346"	64	पू 75°40'13.029" उ17°43'11.845"
बीएन	पू 75°38'57.841" उ17°45'19.423"	65	पू 75°40'03.362" उ17°43'08.503"
बीओ	पू 75°38'57.875" उ17°45'23.496"	66	पू 75°40'04.507" उ17°42'54.072"
बीपी	पू 75°39'01.857" उ17°45'23.308"	67	पू 75°39'52.243" उ17°42'53.812"
बीक्यू	पू 75°39'01.282" उ17°45'19.954"	68	पू 75°39'47.494" उ17°42'57.090"
बीआर	पू 75°39'04.838" उ17°45'18.990"	69	पू 75°39'48.097" उ17°43'05.755"
बीएस	पू 75°39'06.115" उ17°45'10.902"	70	पू 75°39'40.356" उ17°43'04.689"
बीटी	पू 75°39'27.072" उ17°45'16.461"	71	पू 75°39'40.802" उ17°43'01.443"
बीयू	पू 75°39'20.450" उ17°45'06.223"	72	पू 75°39'20.225" उ17°43'07.022"
बीवी	पू 75°39'11.502" उ17°45'09.689"	73	पू 75°39'36.255" उ17°43'07.300"
बीडब्ल्यू	पू 75°39'02.243" उ17°44'48.612"	74	पू 75°39'37.401" उ17°43'14.936"
बीएक्स	पू 75°38'53.081" उ17°44'51.664"	75°	पू 75°39'25.227" उ17°43'18.284"
बीवाई	पू 75°38'47.724" उ17°44'46.999"	76	पू 75°39'26.166" उ17°43'24.269"
बीजेड	पू 75°38'35.767" उ17°44'49.471"	77	पू 75°39'07.646" उ17°43'27.176"
सीए	पू 75°38'41.514" उ17°45'02.438"	78	पू 75°39'05.800" उ17°43'30.570"
सीबी	पू 75°38'28.808" उ17°45'03.927"	79	पू 75°38'58.156" उ17°43'31.567"
सीसी	पू 75°38'17.503" उ17°44'43.562"	80	पू 75°38'58.606" उ17°43'27.445"
सीडी	पू 75°38'18.065" उ17°44'38.718"	81	पू 75°38'51.938" उ17°43'26.899"
सीई	पू 75°38'27.888" उ17°44'32.473"	82	पू 75°38'52.662" उ17°43'32.883"
सीएफ	पू 75°38'23.956" उ17°44'22.556"	83	पू 75°38'47.475" उ17°43'37.499"
सीजी	पू 75°38'28.935" उ17°44'16.598"	84	पू 75°38'47.071" उ17°43'53.893"
सीएच	पू 75°38'29.522" उ17°44'06.908"	85	पू 75°38'38.643" उ17°44'01.072"
सीआई	पू 75°38'14.564" उ17°44'07.149"	86	पू 75°38'23.035" उ17°43'40.585"
सीजे	पू 75°38'01.430" उ17°44'08.430"	87	पू 75°38'26.384" उ17°43'37.919"
सीके	पू 75°38'02.325" उ17°44'23.076"	88	पू 75°38'25.864" उ17°43'34.308"

सीएल	पू 75°37'59.414" उ17°44'24.300"	89	पू 75°38'19.314" उ17°43'31.494"
सीएम	पू 75°37'44.134" उ17°44'24.229"	90	पू 75°38'26.114" उ17°43'27.194"
सीएन	पू 75°37'44.101" उ17°44'30.829"	91	पू 75°38'25.355" उ17°43'06.671"
सीओ	पू 75°37'23.650" उ17°44'31.971"	92	पू 75°38'32.276" उ17°42'59.691"
सीपी	पू 75°37'11.353" उ17°44'37.894"	93	पू 75°38'29.631" उ17°42'50.708"
सीक्यू	पू 75°37'14.363" उ17°44'38.527"	94	पू 75°38'37.172" उ17°42'48.577"
सीआर	पू 75°37'17.964" उ17°44'49.783"	95	पू 75°38'38.524" उ17°42'36.312"
सीएस	पू 75°37'15.143" उ17°45'15.652"	96	पू 75°38'47.365" उ17°42'54.397"
सीटी	पू 75°37'25.029" उ17°45'18.379"	97	पू 75°38'51.248" उ17°42'52.250"
सीयू	पू 75°38'51.264" उ17°44'05.564"	98	पू 75°38'48.816" उ17°42'43.783"
सीवी	पू 75°39'06.557" उ17°44'02.642"	99	पू 75°38'54.744" उ17°42'41.438"
सीडब्ल्यू	पू 75°39'03.907" उ17°43'54.484"	100	पू 75°38'50.198" उ17°42'03.472"
सीएक्स	पू 75°39'06.061" उ17°43'54.185"	101	पू 75°38'27.432" उ17°41'55.120"
सीवाई	पू 75°39'03.625" उ17°43'46.234"	102	पू 75°38'08.904" उ17°41'59.984"
सीजेड	पू 75°38'59.525" उ17°43'48.587"	103	पू 75°38'01.715" उ17°41'34.792"
डीए	पू 75°38'57.004" उ17°43'57.856"	104	पू 75°37'30.599" उ17°42'01.457"
डीबी	पू 75°38'54.103" उ17°43'57.018"	105	पू 75°37'27.637" उ17°41'51.545"
डीसी	पू 75°37'16.308" उ17°43'54.610"	106	पू 75°37'14.299" उ17°41'51.070"
डीडी	पू 75°37'46.886" उ17°43'50.627"	107	पू 75°36'55.780" उ17°41'54.283"
डीई	पू 75°37'52.300" उ17°43'43.846"	108	पू 75°37'04.524" उ17°42'09.378"
डीएफ	पू 75°38'00.709" उ17°43'40.586"	109	पू 75°36'58.487" उ17°42'11.825"
डीजी	पू 75°37'56.437" उ17°43'34.173"	110	पू 75°36'58.879" उ17°42'19.251"
डीएच	पू 75°38'07.630" उ17°43'33.606"	111	पू 75°36'42.310" उ17°42'19.585"
डीआई	पू 75°38'08.962" उ17°43'25.363"	112	पू 75°36'41.313" उ17°42'46.184"
डीजे	पू 75°38'15.444" उ17°43'20.030"	113	पू 75°36'51.639" उ17°42'46.645"
डीके	पू 75°38'08.448" उ17°43'20.617"	114	पू 75°36'55.630" उ17°43'05.637"
डीएल	पू 75°38'06.777" उ17°43'10.401"	115	पू 75°36'41.206" उ17°43'07.012"
डीएम	पू 75°37'55.663" उ17°43'16.949"	116	पू 75°37'07.232" उ17°43'09.197"
डीएन	पू 75°37'47.956" उ17°43'30.318"	117	पू 75°37'09.120" उ17°43'18.692"
डीओ	पू 75°37'26.259" उ17°43'44.345"	118	पू 75°36'55.758" उ17°43'22.754"
डीपी	पू 75°37'14.836" उ17°43'47.797"	119	पू 75°36'53.562" उ17°43'31.406"
डीक्यू	पू 75°37'14.662" उ17°43'39.753"	120	पू 75°37'02.145" उ17°43'36.189"
डीआर	पू 75°37'39.275" उ17°43'23.576"	121	पू 75°36'59.936" उ17°43'47.315"
डीएस	पू 75°37'12.769" उ17°43'31.083"	122	पू 75°36'49.992" उ17°43'56.136"

डीटी	पू 75°39'28.063" उ17°43'43.560"	123	पू 75°37'03.966" उ17°43'58.883"
डीयू	पू 75°39'32.155" उ17°43'42.856"	124	पू 75°37'03.924" उ17°44'07.132"
डीवी	पू 75°39'33.251" उ17°43'38.633"	125	पू 75°37'15.765" उ17°44'06.156"
डीडब्ल्यू	पू 75°39'38.845" उ17°43'38.968"	126	पू 75°37'16.171" उ17°44'10.901"
डीएक्स	पू 75°39'38.614" उ17°43'42.060"	127	पू 75°37'28.453" उ17°44'07.968"
डीवाई	पू 75°39'47.127" उ17°43'39.417"	128	पू 75°37'26.356" उ17°44'18.166"
डीजेड	पू 75°39'53.857" उ17°43'27.279"	129	पू 75°37'12.883" उ17°44'22.744"
ई ए	पू 75°40'00.952" उ17°43'28.651"	130	पू 75°36'55.368" उ17°44'17.918"
ई बी	पू 75°39'54.780" उ17°43'14.291"	131	पू 75°36'57.092" उ17°44'38.446"
ई सी	पू 75°39'53.781" उ17°43'20.680"	132	पू 75°36'56.795" उ17°44'54.531"
ई डी	पू 75°39'41.909" उ17°43'28.257"	133	पू 75°37'02.918" उ17°45'17.657"
ई ई	पू 75°39'47.592" उ17°43'32.304"	134	पू 75°36'47.622" उ17°45'20.679"
ई एफ	पू 75°39'45.855" उ17°43'35.493"	135	पू 75°36'52.738" उ17°45'30.189"
ई जी	पू 75°39'28.530" उ17°43'35.931"	136	पू 75°36'31.217" उ17°45'29.881"
ई एच	पू 75°37'06.726" उ17°42'52.284"	137	पू 75°36'31.389" उ17°45'38.338"
ई आई	पू 75°37'13.815" उ17°42'33.550"	138	पू 75°36'06.003" उ17°45'35.949"
ई जे	पू 75°37'23.770" उ17°42'43.393"	139	पू 75°36'00.783" उ17°45'46.441"
ई के	पू 75°37'32.916" उ17°42'43.229"	140	पू 75°36'22.080" उ17°45'48.605"
ई एल	पू 75°37'32.400" उ17°42'38.896"	141	पू 75°36'16.885" उ17°45'54.355"
ई एम	पू 75°37'36.497" उ17°42'37.162"	142	पू 75°36'19.359" उ17°46'15.402"
ई एन	पू 75°37'25.226" उ17°42'32.160"	143	पू 75°36'23.365" उ17°46'31.610"
ईओ	पू 75°37'21.807" उ17°42'27.401"	144	पू 75°36'09.401" उ17°46'26.388"
ईपी	पू 75°37'21.632" उ17°42'19.460"	145	पू 75°36'12.493" उ17°46'11.141"
ईक्यू	पू 75°37'33.051" उ17°42'16.420"	146	पू 75°36'01.990" उ17°46'02.636"
ईआर	पू 75°37'36.333" उ17°42'26.953"	147	पू 75°35'47.669" उ17°46'24.634"
ईएस	पू 75°37'43.993" उ17°42'22.658"	148	पू 75°35'17.830" उ17°46'19.541"
ईटी	पू 75°37'35.183" उ17°42'09.779"	149	पू 75°35'18.729" उ17°46'32.744"
ईयू	पू 75°37'10.071" उ17°42'18.633"	150	पू 75°35'03.412" उ17°46'39.166"
ईवी	पू 75°37'54.365" उ17°42'46.164"	151	पू 75°35'18.707" उ17°46'37.075°
ईडब्ल्यू	पू 75°37'59.218" उ17°42'43.711"	152	पू 75°35'19.728" उ17°47'07.911"
ईएक्स	पू 75°37'52.287" उ17°42'31.409"	153	पू 75°35'29.517" उ17°47'08.886"
ईवाई	पू 75°38'10.671" उ17°42'33.968"	154	पू 75°35'29.564" उ17°47'20.435"
ईजेड	पू 75°38'13.634" उ17°42'43.984"	155	पू 75°35'40.623" उ17°47'25.747"
एफए	पू 75°38'23.755" उ17°42'42.277"	156	पू 75°35'40.911" उ17°47'32.348"

एफबी	पू 75°38'15.109" उ17°42'28.627"	157	पू 75°35'46.023" उ17°47'42.787"
एफसी	पू 75°37'44.578" उ17°42'23.949"	158	पू 75°36'01.766" उ17°47'37.500"
एफडी	पू 75°38'32.431" उ17°42'28.500"		
एफपू	पू 75°38'31.488" उ17°42'23.340"		
एफएफ	पू 75°38'36.761" उ17°42'22.951"		
एफजी	पू 75°38'33.267" उ17°42'11.696"		
एफएच	पू 75°38'12.403" उ17°42'10.363"		
एफआई	पू 75°38'18.699" उ17°42'20.703"		
एफजे	पू 75°38'21.066" उ17°42'20.508"		

पैच सं. 88 के निर्देशांक			
संरक्षित क्षेत्र		पारिस्थितिकी संवेदी जोन क्षेत्र	
ए	पू 75°41'30.183" उ17°53'08.287"	1	पू 75°41'24.655" उ17°53'27.442"
बी	पू 75°41'42.392" उ17°52'59.780"	2	पू 75°41'33.942" उ17°53'22.017"
सी	पू 75°41'38.320" उ17°52'32.334"	3	पू 75°41'34.680" उ17°53'25.423"
डी	पू 75°41'16.473" उ17°52'29.456"	4	पू 75°41'38.882" उ17°53'25.132"
ई	पू 75°41'17.700" उ17°52'20.336"	5	पू 75°41'38.489" उ17°53'16.881"
एफ	पू 75°41'08.223" उ17°52'20.450"	6	पू 75°41'50.344" उ17°53'15.178"
जी	पू 75°41'06.889" उ17°52'29.312"	7	पू 75°41'50.184" उ17°53'26.314"
एच	पू 75°41'33.095" उ17°52'32.827"	8	पू 75°41'51.580" उ17°53'27.145"
आई	पू 75°41'30.308" उ17°52'53.026"	9	पू 75°41'51.416" उ17°52'52.962"
		10	पू 75°41'39.938" उ17°52'20.122"
		11	पू 75°41'43.280" उ17°52'19.466"
		12	पू 75°41'42.706" उ17°52'15.442"
		13	पू 75°41'29.730" उ17°52'15.541"
		14	पू 75°41'29.851" उ17°52'12.603"
		15	पू 75°41'25.490" उ17°52'12.533"
		16	पू 75°41'28.344" उ17°52'00.893"
		17	पू 75°41'25.114" उ17°52'00.879"
		18	पू 75°41'24.121" उ17°52'06.030"
		19	पू 75°41'14.749" उ17°52'06.712"
		20	पू 75°41'14.881" उ17°52'01.454"
		21	पू 75°41'08.416" उ17°52'02.354"
		22	पू 75°41'06.825" उ17°51'57.191"



		23	पू 75°41'11.031" उ17°51'33.080"
		24	पू 75°41'00.898" उ17°51'35.305"
		25	पू 75°40'59.162" उ17°51'38.082"
		26	पू 75°41'00.494" उ17°51'52.627"
		27	पू 75°40'56.240" उ17°52'04.054"
		28	पू 75°40'57.603" उ17°52'11.794"
		29	पू 75°40'53.831" उ17°52'12.396"
		30	पू 75°40'50.264" उ17°52'15.268"
		31	पू 75°40'58.660" उ17°52'16.129"
		32	पू 75°40'58.605" उ17°52'27.575°"
		33	पू 75°40'53.759" उ17°52'27.760"
		34	पू 75°40'56.183" उ17°52'38.804"
		35	पू 75°41'05.449" उ17°52'37.916"
		36	पू 75°41'04.850" उ17°52'50.596"
		37	पू 75°41'12.818" उ17°52'50.940"
		38	पू 75°41'12.679" उ17°52'57.539"
		39	पू 75°41'20.540" उ17°52'57.779"
		40	पू 75°41'19.862" उ17°53'04.582"
		41	पू 75°41'16.844" उ17°53'05.084"

## पैच सं. 89 के निर्देशांक

संरक्षित क्षेत्र		पारिस्थितिकी संवेदी जोन क्षेत्र	
ए	पू 75°43'49.443" उ17°54'18.318"	1	पू 75°43'40.095" उ17°54'37.562"
बी	पू 75°43'56.764" उ17°54'18.966"	2	पू 75°43'43.862" उ17°54'38.093"
सी	पू 75°43'58.988" उ17°54'03.302"	3	पू 75°43'44.747" उ17°54'32.941"
डी	पू 75°44'01.046" उ17°53'36.500"	4	पू 75°43'48.628" उ17°54'32.132"
ई	पू 75°43'50.700" उ17°53'37.901"	5	पू 75°43'50.473" उ17°54'29.046"
एफ	पू 75°43'48.871" उ17°54'01.817"	6	पू 75°43'57.795" उ17°54'29.488"
जी	पू 75°44'05.845" उ17°54'11.579"	7	पू 75°44'13.561" उ17°54'20.272"
एच	पू 75°44'18.347" उ17°54'09.670"	8	पू 75°44'13.757" उ17°54'24.603"
आई	पू 75°44'19.837" उ17°54'13.595"	9	पू 75°44'16.235" उ17°54'24.407"
जे	पू 75°44'29.461" उ17°54'05.075°"	10	पू 75°44'16.610" उ17°54'37.092"
के	पू 75°44'26.233" उ17°54'04.340"	11	पू 75°44'22.862" उ17°54'35.983"
एल	पू 75°44'27.132" उ17°53'55.785"	12	पू 75°44'23.354" उ17°54'22.064"

एम	पू 75°44'11.843" उ 17°53'54.692"	13	पू 75°44'38.119" उ 17°54'20.164"
एन	पू 75°44'10.730" उ 17°54'02.834"	14	पू 75°44'36.865" उ 17°54'11.188"
		15	पू 75°44'43.120" उ 17°54'09.357"
		16	पू 75°44'39.392" उ 17°53'59.959"
		एन 17	पू 75°44'41.771" उ 17°53'57.700"
		18	पू 75°44'42.653" उ 17°53'52.960"
		19	पू 75°44'39.533" उ 17°53'52.329"
		20	पू 75°44'40.311" उ 17°53'46.867"
		21	पू 75°44'24.510" उ 17°53'39.688"
		22	पू 75°44'12.538" उ 17°53'43.558"
		23	पू 75°44'13.209" उ 17°53'37.993"
		24	पू 75°44'26.245" उ 17°53'37.014"
		25	पू 75°44'30.052" उ 17°53'28.368"
		26	पू 75°44'09.589" उ 17°53'28.492"
		27	पू 75°44'10.701" उ 17°53'20.659"
		28	पू 75°43'40.195" उ 17°53'26.825"
		29	पू 75°43'43.946" उ 17°53'30.965"
		30	पू 75°43'37.477" उ 17°53'32.692"
		31	पू 75°43'41.830" उ 17°53'46.630"
		32	पू 75°43'34.828" उ 17°53'47.014"
		33	पू 75°43'40.034" उ 17°54'02.915"
		34	पू 75°43'35.939" उ 17°54'03.517"
		35	पू 75°43'38.373" उ 17°54'13.013"

**पैच सं. 90 के निर्देशांक**

संरक्षित क्षेत्र		पारिस्थितिकी संवेदी जोन क्षेत्र	
ए	पू 75°45'43.310" उ 17°53'48.251"	1	पू 75°45'46.920" उ 17°54'00.329"
बी	पू 75°45'58.401" उ 17°53'45.216"	2	पू 75°46'15.292" उ 17°53'49.509"
सी	पू 75°45'58.742" उ 17°53'41.093"	3	पू 75°46'13.408" उ 17°53'36.510"
डी	पू 75°45'57.456" उ 17°53'39.438"	4	पू 75°46'16.641" उ 17°53'36.110"
ई	पू 75°45'58.552" उ 17°53'35.008"	5	पू 75°46'16.567" उ 17°53'28.066"
एफ	पू 75°45'33.513" उ 17°53'22.227"	6	पू 75°45'59.133" उ 17°53'25.111"
जी	पू 75°45'29.272" उ 17°53'31.697"	7	पू 75°46'00.142" उ 17°53'15.629"

		8	पू 75°45'49.914" उ 17°53'14.867"
		9	पू 75°45'37.422" उ 17°53'14.818"
		10	पू 75°45'34.768" उ 17°53'05.734"
		11	पू 75°45'25.075" उ 17°53'05.902"
		12	पू 75°45'24.044" उ 17°53'20.231"
		13	पू 75°45'15.749" उ 17°53'20.714"
		14	पू 75°45'15.232" उ 17°53'15.762"
		15	पू 75°45'03.396" उ 17°53'13.343"
		16	पू 75°45'04.235" उ 17°53'18.606"
		17	पू 75°45'18.293" उ 17°53'30.210"
		18	पू 75°45'24.141" उ 17°53'47.763"
		19	पू 75°45'28.343" उ 17°53'47.367"
		20	पू 75°45'29.181" उ 17°53'52.939"
		21	पू 75°45'25.407" उ 17°53'53.955"
		22	पू 75°45'27.739" उ 17°54'02.729"
		23	पू 75°45'45.643" उ 17°53'56.715"

## पैच सं. 91 के निर्देशांक

संरक्षित क्षेत्र		पारिस्थितिकी संवेदी जोन क्षेत्र	
ए	पू 75°44'33.259" उ 17°52'20.325"	1	पू 75°44'41.688" उ 17°52'38.094"
बी	पू 75°44'40.808" उ 17°52'17.674"	2	पू 75°44'53.784" उ 17°52'30.151"
सी	पू 75°44'45.560" उ 17°52'14.600"	3	पू 75°44'56.968" उ 17°52'28.514"
डी	पू 75°45'04.545" उ 17°52'07.045"	4	पू 75°44'55.911" उ 17°52'23.921"
ई	पू 75°45'04.029" उ 17°52'01.887"	5	पू 75°45'01.022" उ 17°52'24.921"
एफ	पू 75°44'45.284" उ 17°52'03.771"	6	पू 75°45'01.114" उ 17°52'28.479"
जी	पू 75°44'48.544" उ 17°51'56.979"	7	पू 75°45'05.472" उ 17°52'29.115"
एच	पू 75°44'39.380" उ 17°51'59.417"	8	पू 75°45'06.847" उ 17°52'22.573"
आई	पू 75°44'38.168" उ 17°51'41.058"	9	पू 75°45'12.079" उ 17°52'20.428"
जे	पू 75°44'33.438" उ 17°51'39.389"	10	पू 75°45'11.336" उ 17°52'17.899"
		11	पू 75°45'14.627" उ 17°52'16.365"
		12	पू 75°45'13.734" उ 17°52'11.206"
		13	पू 75°45'16.377" उ 17°52'10.082"
		14	पू 75°45'13.718" उ 17°52'02.389"
		15	पू 75°45'16.150" उ 17°52'00.388"

		16	पू 75°45'15.042" उ 17°51'55.073"
		17	पू 75°45'18.443" उ 17°51'53.025"
		18	पू 75°45' 17.217" उ 17°51'50.236"
		19	पू 75°45'10.266" उ 17°51'51.342"
		20	पू 75°45'05.737" उ 17°51'52.820"
		21	पू 75°45'00.724" उ 17°51'41.715"
		22	पू 75°44'58.410" उ 17°51'41.654"
		23	पू 75°44'55.850" उ 17°51'36.076"
		24	पू 75°44'48.518" उ 17°51'38.315"
		25	पू 75°44'46.814" उ 17°51'33.874"
		26	पू 75°44'44.230" उ 17°51'33.761"
		27	पू 75°44'44.786" उ 17°51'29.741"
		28	पू 75°44'37.575" उ 17°51'29.094"
		29	पू 75°44'37.060" उ 17°51'23.627"
		30	पू 75°44'25.324" उ 17°51'23.580"
		31	पू 75°44'24.630" उ 17°51'34.507"
		32	पू 75°44'17.970" उ 17°51'30.768"
		33	पू 75°44'17.419" उ 17°51'33.653"
		34	पू 75°44'05.889" उ 17°51'35.462"
		35	पू 75°44'07.054" उ 17°51'40.004"
		36	पू 75°44'22.665" उ 17°51'40.480"
		37	पू 75°44'18.250" उ 17°52'05.003"
		38	पू 75°44'22.982" उ 17°52'06.466"
		39	पू 75°44'23.396" उ 17°52'10.283"
		40	पू 75°44'14.349" उ 17°52'10.556"
		41	पू 75°44'18.767" उ 17°52'34.187"
		42	पू 75°44'39.578" उ 17°52'28.187"

**पैच सं. 92 के निर्देशांक**

संरक्षित क्षेत्र		पारिस्थितिकी संवेदी जोन क्षेत्र	
ए	पू 75°50'39.612" उ 17°52'18.811"	1	पू 75°50'34.944" उ 17°52'42.872"
बी	पू 75°50'51.256" उ 17°52'15.139"	2	पू 75°50'37.423" उ 17°52'42.468"
सी	पू 75°51'07.437" उ 17°52'07.770"	3	पू 75°50'36.806" उ 17°52'34.835"
डी	पू 75°51'24.674" उ 17°52'05.612"	4	पू 75°50'42.731" उ 17°52'34.031"

ई	पू 75°51'25.202" उ 17°51'53.962"	5	पू 75°50'43.997" उ 17°52'41.150"
एफ	पू 75°51'15.741" उ 17°51'50.012"	6	पू 75°50'47.014" उ 17°52'40.542"
जी	पू 75°51'10.961" उ 17°52'01.132"	7	पू 75°50'47.898" उ 17°52'34.771"
एच	पू 75°50'53.954" उ 17°51'59.423"	8	पू 75°50'46.636" उ 17°52'26.620"
आई	पू 75°50'38.662" उ 17°51'59.783"	9	पू 75°50'50.947" उ 17°52'25.707"
		10	पू 75°50'53.287" उ 17°52'33.552"
		11	पू 75°50'52.886" उ 17°52'25.611"
		12	पू 75°51'00.210" उ 17°52'25.327"
		13	पू 75°51'00.231" उ 17°52'19.758"
		14	पू 75°51'04.101" उ 17°52'21.422"
		15	पू 75°51'03.980" उ 17°52'24.927"
		16	पू 75°51'13.888" उ 17°52'24.858"
		एन 17	पू 75°51'14.010" उ 17°52'20.940"
		18	पू 75°51'16.593" उ 17°52'21.361"
		19	पू 75°51'16.818" उ 17°52'18.630"
		20	पू 75°51'21.123" उ 17°52'19.366"
		21	पू 75°51'25.802" उ 17°52'06.441"
		22	पू 75°51'44.126" उ 17°52'01.451"
		23	पू 75°51'42.042" उ 17°51'42.677"
		24	पू 75°50'53.815" उ 17°51'39.006"
		25	पू 75°50'42.420" उ 17°51'34.017"
		26	पू 75°50'38.276" उ 17°51'47.820"
		27	पू 75°50'28.587" उ 17°51'47.167"
		28	पू 75°50'28.645" उ 17°52'00.263"
		29	पू 75°50'25.197" उ 17°52'00.870"
		30	पू 75°50'26.040" उ 17°52'05.719"
		31	पू 75°50'22.162" उ 17°52'06.015"
		32	पू 75°50'23.647" उ 17°52'12.104"
		33	पू 75°50'25.906" उ 17°52'12.731"
		34	पू 75°50'28.025" उ 17°52'21.709"
		35	पू 75°50'31.903" उ 17°52'21.310"
		36	पू 75°50'34.964" उ 17°52'37.716"

वैच सं. 93 के निर्देशांक			
संरक्षित क्षेत्र		पारिस्थितिकी संवेदी जोन क्षेत्र	
ए	पू 75°46'55.713" उ 17°50'27.095"	1	पू 75°46'58.301" उ 17°50'39.117"
बी	पू 75°47'15.936" उ 17°50'31.605"	2	पू 75°47'21.766" उ 17°50'40.650"
सी	पू 75°47'17.351" उ 17°50'27.692"	3	पू 75°47'25.019" उ 17°50'35.197"
डी	पू 75°47'13.053" उ 17°50'25.7 17"	4	पू 75°47'27.608" उ 17°50'33.970"
ई	पू 75°47'08.025" उ 17°50' 17.861"	5	पू 75°47'24.457" उ 17°50'14.675"
एफ	पू 75°47'06.244" उ 17°50'05.996"	6	पू 75°47'20.468" उ 17°50'16.001"
जी	पू 75°46'59.245" उ 17°50'06. 176"	7	पू 75°47'16.961" उ 17°50'04.954"
एच	पू 75°46'58.016" उ 17°50' 17.050"	8	पू 75°47'17.285" उ 17°49'51.499"
आई	पू 75°46'56.455" उ 17°50'16.941"	9	पू 75°47'10.663" उ 17°49'51.783"
		10	पू 75°47'06.400" उ 17°49'54.345"
		11	पू 75°47'05.686" उ 17°49'44.649"
		12	पू 75°47'02.670" उ 17°49'44.999"
		13	पू 75°47'03.168" उ 17°49'54.745"
		14	पू 75°46'56.675" उ 17°49'56.319"
		15	पू 75°46'56.912" उ 17°49'57.505"
		16	पू 75°46'48.646" उ 17°49'58.221"
		17	पू 75°46'49.559" उ 17°50'11.681"
		18	पू 75°46'20.865" उ 17°49'59.301"
		19	पू 75°46'20.309" उ 17°50'03.629"
		20	पू 75°46'39.450" उ 17°50'09.065"
		21	पू 75°46'38.828" उ 17°50'09.810"
		22	पू 75°46'27.938" उ 17°50'07.139"
		23	पू 75°46'28.557" उ 17°50'13.483"
		24	पू 75°46'37.545" उ 17°50'14.136"
		25	पू 75°46'32.876" उ 17°50'23.347"
		26	पू 75°46'27.330" उ 17°50'23.738"
		27	पू 75°46'27.264" उ 17°50'26.522"
		28	पू 75°46'47.316" उ 17°50'26.805"
		29	पू 75°46'47.311" उ 17°50'28.017"
		30	पू 75°46'27.284" उ 17°50'28.275"
		31	पू 75°46'27.286" उ 17°50'34.152"
		32	पू 75°46'41.928" उ 17°50'34.466"
		33	पू 75°46'51.131" उ 17°50'34.966"

पैच सं. 94 के निर्देशांक			
संरक्षित क्षेत्र		पारिस्थितिकी संवेदी जोन क्षेत्र	
ए	पू 75°45'19.343" उ 17°48'42.833"	1	पू 75°45'08.710" उ 17°49'02.073"
बी	पू 75°45'39.381" उ 17°48'39.200"	2	पू 75°45'13.780" उ 17°48'59.618"
सी	पू 75°45'38.842" उ 17°48'14.244"	3	पू 75°45'32.409" उ 17°48'58.455"
डी	पू 75°45'14.057" उ 17°48'20.539"	4	पू 75°45'32.555" उ 17°48'49.587"
		5	पू 75°45'50.541" उ 17°48'47.492"
		6	पू 75°46'07.687" उ 17°48'40.444"
		7	पू 75°46'03.936" उ 17°48'36.511"
		8	पू 75°46'00.809" उ 17°48'37.736"
		9	पू 75°46'00.852" उ 17°48'27.735"
		10	पू 75°46'01.093" उ 17°48'21.549"
		11	पू 75°46'05.832" उ 17°48'21.051"
		12	पू 75°46'04.352" उ 17°48'14.653"
		13	पू 75°46'21.695" उ 17°48'11.729"
		14	पू 75°46'20.321" उ 17°48'05.537"
		15	पू 75°45'48.544" उ 17°48'10.879"
		16	पू 75°45'49.219" उ 17°48'03.973"
		17	पू 75°45'12.500" उ 17°48'07.025"
		18	पू 75°45'12.266" उ 17°48'11.355"
		19	पू 75°45'03.223" उ 17°48'11.628"
		20	पू 75°45'02.338" उ 17°48'17.193"
		21	पू 75°45'04.924" उ 17°48'16.688"
		22	पू 75°45'05.441" उ 17°48'21.433"
		23	पू 75°45'01.672" उ 17°48'21.727"
		24	पू 75°45'01.430" उ 17°48'27.913"
		25	पू 75°44'56.584" उ 17°48'28.306"
		26	पू 75°45'02.206" उ 17°48'47.508"
		27	पू 75°45'07.273" उ 17°48'45.982"

पैच सं. 95 के निर्देशांक			
संरक्षित क्षेत्र		पारिस्थितिकी संवेदी जोन क्षेत्र	
ए	पू 75°44'09.555" उ 17°48'01.204"	1	पू 75°44'02.409" उ 17°48'10.765"
बी	पू 75°44'30.784" उ 17°47'55.928"	2	पू 75°44'31.042" उ 17°48'10.675"

सी	पू 75°45'07.018" उ 17°47'40.503"	3	पू 75°44'30.634" उ 17°48'05.620"
डी	पू 75°45'06.511" उ 17°47'33.180"	4	पू 75°44'49.919" उ 17°48'01.676"
ई	पू 75°44'36.636" उ 17°47'46.775"	5	पू 75°45'09.735" उ 17°47'59.280"
एफ	पू 75°44'10.539" उ 17°47'57.703"	6	पू 75°45'06.976" उ 17°47'50.195"
		7	पू 75°45'23.139" उ 17°47'46.135"
		8	पू 75°45'22.104" उ 17°47'36.644"
		9	पू 75°45'26.627" उ 17°47'36.043"
		10	पू 75°45'26.239" उ 17°47'26.143"
		11	पू 75°45'23.653" उ 17°47'26.751"
		12	पू 75°45'05.376" उ 17°47'21.936"
		13	पू 75°44'45.136" उ 17°47'22.886"
		14	पू 75°44'46.063" उ 17°47'07.835"
		15	पू 75°44'31.196" उ 17°47'10.869"
		16	पू 75°44'32.615" उ 17°47'31.085"
		17	पू 75°44'06.872" उ 17°47'35.106"
		18	पू 75°44'09.183" उ 17°47'48.107"
		19	पू 75°43'47.119" उ 17°47'47.605"
		20	पू 75°43'49.438" उ 17°47'58.648"
		21	पू 75°44'00.628" उ 17°47'59.518"
		22	पू 75°44'00.224" उ 17°48'05.807"
		23	पू 75°44'02.322" उ 17°48'05.970"

**पैच सं. 96 के निर्देशांक**

संरक्षित क्षेत्र		पारिस्थितिकी संवेदी जोन क्षेत्र	
ए	पू 75°51'33.721" उ 17°50'01.699"	1	पू 75°51'25.839" उ 17°50'22.295"
बी	पू 75°51'44.283" उ 17°49'58.642"	2	पू 75°51'37.788" उ 17°50'22.748"
सी	पू 75°51'40.245" उ 17°49'44.192"	3	पू 75°51'38.025" उ 17°50'17.078"
डी	पू 75°51'49.303" उ 17°49'40.304"	4	पू 75°51'43.949" उ 17°50'16.376"
ई	पू 75°52'14.480" उ 17°49'44.513"	5	पू 75°51'44.196" उ 17°50'07.612"
एफ	पू 75°52'15.968" उ 17°49'49.880"	6	पू 75°51'53.055" उ 17°50'06.560"
जी	पू 75°52'23.297" उ 17°49'47.636"	7	पू 75°51'53.155" उ 17°50'08.880"
एच	पू 75°52'23.922" उ 17°49'53.206"	8	पू 75°51'56.601" उ 17°50'08.634"



आई	पू 75°53'00.126" उ 17°49'44.870"	9	पू 75°51'56.008" उ 17°49'54.247"
जे	पू 75°53'04.275" उ 17°49'28.592"	10	पू 75°52'05.545" उ 17°49'51.598"
के	पू 75°52'54.795" उ 17°49'30.417"	11	पू 75°52'07.129" उ 17°50'00.059"
एल	पू 75°52'57.437" उ 17°49'13.927"	12	पू 75°52'09.688" उ 17°50'06.873"
एम	पू 75°52'44.991" उ 17°49'02.234"	13	पू 75°52'26.759" उ 17°50'05.126"
एन	पू 75°52'40.149" उ 17°49'01.703"	14	पू 75°52'26.822" उ 17°50'02.703"
ओ	पू 75°52'39.835" उ 17°48'59.227"	15	पू 75°52'59.148" उ 17°49'55.076"
पी	पू 75°52'47.915" उ 17°48'57.501"	16	पू 75°53'00.835" उ 17°50'04.980"
क्यू	पू 75°52'45.895" उ 17°48'50.482"	17	पू 75°53'08.912" उ 17°50'04.182"
आर	पू 75°53'17.589" उ 17°48'37.594"	18	पू 75°53'10.115" उ 17°49'59.030"
एस	पू 75°52'46.347" उ 17°48'44.606"	19	पू 75°53'10.387" उ 17°49'43.048"
टी	पू 75°52'37.780" उ 17°48'31.895"	20	पू 75°53'20.617" उ 17°49'42.462"
यू	पू 75°52'33.451" उ 17°48'08.577"	21	पू 75°53'16.628" उ 17°49'13.577"
वी	पू 75°53'01.225" उ 17°48'07.843"	22	पू 75°53'12.323" उ 17°49'13.254"
डब्ल्यू	पू 75°53'02.765" उ 17°47'58.774"	23	पू 75°53'13.745" उ 17°49'06.969"
एक्स	पू 75°52'54.568" उ 17°48'03.285"	24	पू 75°53'21.606" उ 17°49'06.066"
वाई	पू 75°52'42.722" उ 17°48'04.689"	25	पू 75°53'30.982" उ 17°48'32.687"
जेड	पू 75°52'35.479" उ 17°47'43.630"	26	पू 75°53'27.858" उ 17°48'33.296"
एए	पू 75°52'47.535" उ 17°47'43.257"	27	पू 75°53'26.260" उ 17°48'28.548"
एबी	पू 75°53'03.908" उ 17°47'40.011"	28	पू 75°53'22.167" उ 17°48'29.359"
एसी	पू 75°52'55.787" उ 17°47'23.486"	29	पू 75°53'19.821" उ 17°48'23.062"
एडी	पू 75°52'44.554" उ 17°47'34.173"	30	पू 75°53'16.266" उ 17°48'23.772"
एई	पू 75°52'35.618" उ 17°47'04.860"	31	पू 75°53'16.715" उ 17°48'18.618"
एएफ	पू 75°52'15.990" उ 17°47'15.724"	32	पू 75°53'09.500" उ 17°48'19.213"
एजी	पू 75°52'14.514" उ 17°47'07.264"	33	पू 75°53'09.309" उ 17°48'12.510"
एएच	पू 75°51'41.050" उ 17°47'04.625"	34	पू 75°53'11.572" उ 17°48'11.795"
एआई	पू 75°51'40.665" उ 17°47'06.789"	35	पू 75°53'12.671" उ 17°48'05.303"
एजे	पू 75°51'26.555" उ 17°47'09.577"	36	पू 75°53'29.123" उ 17°48'10.203"
एके	पू 75°51'26.078" उ 17°47'22.258"	37	पू 75°53'33.867" उ 17°48'08.156"
एएल	पू 75°51'16.601" उ 17°47'23.670"	38	पू 75°53'28.606" उ 17°48'04.427"
एएम	पू 75°51'16.676" उ 17°47'32.331"	39	पू 75°53'25.060" उ 17°48'02.662"
एएन	पू 75°51'24.612" उ 17°47'39.989"	40	पू 75°53'23.707" उ 17°47'49.459"
एओ	पू 75°51'25.388" उ 17°48'03.089"	41	पू 75°53'19.826" उ 17°47'51.199"
एपी	पू 75°51'28.720" उ 17°48'04.338"	42	पू 75°53'08.415" उ 17°47'21.156"

एक्यू	पू 75°51'28.806" उ 17°48'10.113"	43	पू 75°53'18.961" उ 17°47'21.809"
एआर	पू 75°51'18.809" उ 17°48'35.445"	44	पू 75°53'02.019" उ 17°47'03.812"
एएस	पू 75°51'42.297" उ 17°48'29.750"	45	पू 75°52'54.163" उ 17°47'03.374"
एटी	पू 75°51'47.986" उ 17°49'03.179"	46	पू 75°52'53.764" उ 17°46'54.505"
एयू	पू 75°51'48.742" उ 17°49'31.847"	47	पू 75°52'51.860" उ 17°46'45.425"
एवी	पू 75°51'39.026" उ 17°49'39.238"	48	पू 75°52'51.860" उ 17°46'45.425"
एडब्ल्यू	पू 75°51'31.016" उ 17°49'50.760"	49	पू 75°52'25.462" उ 17°46'53.483"
		50	पू 75°52'24.079" उ 17°46'48.839"
		51	पू 75°52'26.772" उ 17°46'48.126"
		52	पू 75°52'24.763" उ 17°46'38.426"
		53	पू 75°52'16.253" उ 17°46'40.254"
		54	पू 75°52'14.044" उ 17°46'56.023"
		55	पू 75°51'51.669" उ 17°46'52.545"
		56	पू 75°51'44.779" उ 17°46'53.141"
		57	पू 75°51'42.400" उ 17°46'56.226"
		58	पू 75°51'24.965" उ 17°46'55.961"
		59	पू 75°51'24.632" उ 17°46'58.640"
		60	पू 75°51'15.913" उ 17°46'58.817"
		61	पू 75°51'14.439" उ 17°46'49.944"
		62	पू 75°50'51.055" उ 17°46'57.494"
		63	पू 75°50'56.740" उ 17°47'02.875"
		64	पू 75°51'07.729" उ 17°46'59.820"
		65	पू 75°51'05.848" उ 17°47'13.631"
		66	पू 75°50'56.916" उ 17°47'13.290"
		67	पू 75°51'03.030" उ 17°47'18.880"
		68	पू 75°50'58.074" उ 17°47'19.997"
		69	पू 75°51'00.960" उ 17°47'25.472"
		70	पू 75°51'02.113" उ 17°47'33.725"
		71	पू 75°51'06.529" उ 17°47'32.812"
		72	पू 75°51'07.271" उ 17°47'36.011"
		73	पू 75°50'58.326" उ 17°47'38.868"
		74	पू 75°50'57.978" उ 17°47'45.672"
		75	पू 75°51'02.607" उ 17°47'45.585"
		76	पू 75°51'01.323" उ 17°47'43.518"

		77	पू 75°51'10.367" उ 17°47'42.724"
		78	पू 75°51'11.973" उ 17°47'44.998"
		79	पू 75°51'06.656" उ 17°47'56.529"
		80	पू 75°51'14.396" उ 17°47'59.236"
		81	पू 75°51'14.337" उ 17°48'15.013"
		82	पू 75°51'07.876" उ 17°48'15.712"
		83	पू 75°51'08.711" उ 17°48'22.624"
		84	पू 75°51'04.725" उ 17°48'23.538"
		85	पू 75°51'07.105" उ 17°48'49.119"
		86	पू 75°51'14.531" उ 17°48'49.350"
		87	पू 75°51'19.042" उ 17°48'52.356"
		88	पू 75°51'20.258" उ 17°49'12.674"
		89	पू 75°51'24.465" उ 17°49'10.420"
		90	पू 75°51'26.018" उ 17°49'26.923"
		91	पू 75°51'14.495" उ 17°49'27.812"
		92	पू 75°51'13.296" उ 17°49'31.829"
		93	पू 75°51'21.139" उ 17°49'36.187"
		94	पू 75°51'27.604" उ 17°49'34.766"
		95	पू 75°51'24.985" उ 17°49'44.037"
		96	पू 75°51'12.171" उ 17°49'44.818"
		97	पू 75°51'12.538" उ 17°50'01.833"
		98	पू 75°51'12.950" उ 17°50'06.887"
		99	पू 75°51'25.987" उ 17°50'04.148"

**पैच सं. 97 के निर्देशांक**

संरक्षित क्षेत्र		पारिस्थितिकी संवेदी जोन क्षेत्र	
ए	पू 75°50'11.206" उ 17°47'04.366"	1	पू 75°50'17.308" उ 17°47'41.045"
बी	पू 75°50'10.594" उ 17°46'55.496"	2	पू 75°50'15.880" उ 17°47'20.417"
सी	पू 75°50'05.641" उ 17°46'56.098"	3	पू 75°50'18.789" उ 17°47'19.809"
डी	पू 75°49'58.299" उ 17°46'06.371"	4	पू 75°50'20.089" उ 17°47'17.442"
ई	पू 75°49'57.741" उ 17°45'43.477"	5	पू 75°50'19.678" उ 17°47'12.387"
एफ	पू 75°50'11.515" उ 17°45'43.732"	6	पू 75°50'23.340" उ 17°47'11.679"
जी	पू 75°50'09.918" उ 17°46'07.237"	7	पू 75°50'22.443" उ 17°46'53.012"
एच	पू 75°50'32.719" उ 17°46'11.235"	8	पू 75°50'20.790" उ 17°46'34.858"

आई	पू 75°50'40.541" उ 17°45'51.877"	9	पू 75°49'56.126" उ 17°46'39.514"
जे	पू 75°50'50.500" उ 17°45'36.444"	10	पू 75°49'58.07" उ 17°46'51.379"
के	पू 75°50'14.581" उ 17°45'30.132"	11	पू 75°49'52.094" उ 17°46'52.286"
एल	पू 75°50'13.732" उ 17°45'26.881"	12	पू 75°49'46.818" उ 17°46'25.045"
एम	पू 75°50'10.236" उ 17°45'26.611"	13	पू 75°50'16.749" उ 17°46'22.058"
एन	पू 75°50'09.959" उ 17°45'28.621"	14	पू 75°50'35.041" उ 17°46'23.153"
ओ	पू 75°49'56.813" उ 17°45'32.957"	15	पू 75°50'34.785" उ 17°46'19.749"
पी	पू 75°49'53.186" उ 17°45'24.695"	16	पू 75°50'42.320" उ 17°46'19.517"
क्वू	पू 75°49'51.428" उ 17°45'34.175"	17	पू 75°50'45.672" उ 17°46'29.480"
आर	पू 75°49'16.017" उ 17°45'35.389"	18	पू 75°50'42.133" उ 17°46'11.938"
एस	पू 75°49'21.168" उ 17°45'39.119"	19	पू 75°50'50.477" उ 17°46'11.194" "
टी	पू 75°49'21.745" उ 17°45'56.857"	20	पू 75°50'50.761" उ 17°45'52.892"
यू	पू 75°49'26.687" उ 17°45'58.937"	21	पू 75°50'58.725" उ 17°45'52.919"
वी	पू 75°49'34.019" उ 17°45'55.457"	22	पू 75°51'03.335" उ 17°45'28.807"
डब्ल्यू	पू 75°49'35.001" उ 17°45'24.320"	23	पू 75°50'54.300" उ 17°45'27.744"
एक्स	पू 75°49'52.126" उ 17°45'20.463"	24	पू 75°50'57.119" उ 17°45'22.083"
वाई	पू 75°49'51.348" उ 17°44'59.116"	25	पू 75°50'45.276" उ 17°45'23.382"
जेड	पू 75°49'47.837" उ 17°44'48.689"	26	पू 75°50'45.299" उ 17°45'17.505"
एए	पू 75°49'30.142" उ 17°45'00.793"	27	पू 75°50'11.095" उ 17°45'13.054"
एबी	पू 75°49'55.415" उ 17°44'23.195"	28	पू 75°50'08.847" उ 17°45'09.850"
एसी	पू 75°50'00.371" उ 17°44'21.511"	29	पू 75°50'02.921" उ 17°44'43.948"
एडी	पू 75°50'07.955" उ 17°44'22.002"	30	पू 75°49'58.305" उ 17°44'41.096"
एई	पू 75°50'06.800" उ 17°44'14.471"	31	पू 75°49'57.619" उ 17°44'37.484"
एएफ	पू 75°49'58.936" उ 17°44'16.918"	32	पू 75°50'01.547" उ 17°44'37.395"
एजी	पू 75°49'58.768" उ 17°44'18.567"	33	पू 75°50'02.130" उ 17°44'39.820"
एएच	पू 75°49'56.181" उ 17°44'19.898"	34	पू 75°50'21.070" उ 17°44'39.474"
एआई	पू 75°49'54.785" उ 17°44'19.017"	35	पू 75°50'19.142" उ 17°44'22.918"
एजे	पू 75°49'53.723" उ 17°44'15.301"	36	पू 75°50'28.439" उ 17°44'11.608"
एके	पू 75°49'51.774" उ 17°44'18.594"	37	पू 75°50'14.882" उ 17°44'11.354"
एएल	पू 75°49'51.174" उ 17°44'20.602"	38	पू 75°50'13.809" उ 17°43'42.582"
एएम	पू 75°49'53.756" उ 17°44'20.715"	39	पू 75°50'07.125" उ 17°43'46.064"
		40	पू 75°50'08.148" उ 17°43'59.885"
		41	पू 75°49'59.749" उ 17°44'01.505"
		42	पू 75°50'00.655" उ 17°43'49.753"

		43	पू 75° 49' 42.873" उ 17° 43' 57.011"
		44	पू 75° 49' 44.770" उ 17° 44' 07.329"
		45	पू 75° 49' 37.879" उ 17° 44' 08.336"
		46	पू 75° 49' 41.270" उ 17° 44' 21.753"
		47	पू 75° 49' 32.436" उ 17° 44' 24.608"
		48	पू 75° 49' 38.869" उ 17° 44' 30.406"
		49	पू 75° 49' 46.623" उ 17° 44' 28.784"
		50	पू 75° 49' 50.255" उ 17° 44' 35.602"
		51	पू 75° 49' 25.032" उ 17° 44' 46.648"
		52	पू 75° 49' 23.341" उ 17° 44' 38.806"
		53	पू 75° 49' 15.800" उ 17° 44' 41.047"
		54	पू 75° 49' 21.122" उ 17° 44' 55.914"
		55	पू 75° 48' 58.499" उ 17° 45' 02.226"
		56	पू 75° 49' 11.239" उ 17° 45' 19.079"
		57	पू 75° 49' 13.502" उ 17° 45' 18.263"
		58	पू 75° 49' 16.603" उ 17° 45' 23.223"
		59	पू 75° 49' 12.512" उ 17° 45' 23.724"
		60	पू 75° 49' 15.047" उ 17° 46' 03.329"
		61	पू 75° 49' 17.902" उ 17° 46' 16.125"
		62	पू 75° 49' 25.871" उ 17° 46' 15.020"
		63	पू 75° 49' 26.173" उ 17° 46' 20.280"
		64	पू 75° 49' 33.597" उ 17° 46' 20.719"
		65	पू 75° 49' 37.791" उ 17° 46' 49.296"
		66	पू 75° 49' 42.870" उ 17° 47' 11.793"
		67	पू 75° 49' 46.531" उ 17° 47' 11.291"
		68	पू 75° 49' 41.239" उ 17° 46' 48.277"
		69	पू 75° 49' 42.972" उ 17° 46' 45.500"
		70	पू 75° 49' 48.142" उ 17° 46' 44.590"
		71	पू 75° 49' 54.396" उ 17° 47' 09.463"
		72	पू 75° 50' 01.507" उ 17° 47' 07.426"
		73	पू 75° 50' 01.888" उ 17° 47' 20.419"
		74	पू 75° 50' 04.958" उ 17° 47' 33.629"

पैच सं. 98 के निर्देशांक			
संरक्षित क्षेत्र		पारिस्थितिकी संवेदी जोन क्षेत्र	
ए	पू 75° 49' 05.591" उ 17° 43' 36.332"	1	पू 75° 49' 08.132" उ 17° 44' 00.367"
बी	पू 75° 49' 09.313" उ 17° 43' 33.716"	2	पू 75° 49' 12.425" उ 17° 44' 03.063"
सी	पू 75° 49' 12.649" उ 17° 43' 33.625"	3	पू 75° 49' 15.554" उ 17° 44' 00.909"
डी	पू 75° 49' 12.224" उ 17° 43' 32.180"	4	पू 75° 49' 16.815" उ 17° 43' 41.219"
ई	पू 75° 49' 18.152" उ 17° 43' 29.520"	5	पू 75° 49' 21.544" उ 17° 43' 42.473"
एफ	पू 75° 49' 17.766" उ 17° 43' 18.125"	6	पू 75° 49' 22.702" उ 17° 43' 49.180"
जी	पू 75° 49' 01.619" उ 17° 43' 20.335"	7	पू 75° 49' 25.178" उ 17° 43' 48.673"
एच	पू 75° 49' 17.567" उ 17° 43' 14.103"	8	पू 75° 49' 22.736" उ 17° 43' 40.518"
आई	पू 75° 49' 28.331" उ 17° 43' 12.801"	9	पू 75° 49' 31.234" उ 17° 43' 41.064"
जे	पू 75° 49' 28.800" उ 17° 43' 02.904"	10	पू 75° 49' 33.807" उ 17° 43' 43.239"
के	पू 75° 49' 15.346" उ 17° 43' 04.402"	11	पू 75° 49' 28.168" उ 17° 43' 27.133"
एल	पू 75° 48' 52.500" उ 17° 43' 13.703"	12	पू 75° 49' 37.748" उ 17° 43' 25.930"
एम	पू 75° 49' 00.463" उ 17° 43' 13.216"	13	पू 75° 49' 43.244" उ 17° 42' 55.944"
एन	पू 75° 48' 59.296" उ 17° 43' 09.087"	14	पू 75° 49' 25.607" उ 17° 42' 54.128"
ओ	पू 75° 49' 07.801" उ 17° 43' 07.881"	15	पू 75° 49' 26.071" उ 17° 42' 45.365"
पी	पू 75° 49' 05.690" उ 17° 42' 57.356"	16	पू 75° 49' 35.235" उ 17° 42' 40.551"
क्यू	पू 75° 48' 50.403" उ 17° 42' 59.775"	17	पू 75° 49' 40.487" उ 17° 42' 45.623"
आर	पू 75° 49' 09.029" उ 17° 42' 56.543"	18	पू 75° 50' 13.796" उ 17° 42' 28.727"
एस	पू 75° 49' 14.196" उ 17° 42' 55.840"	19	पू 75° 50' 10.494" उ 17° 42' 48.101"
टी	पू 75° 49' 06.318" उ 17° 42' 34.673"	20	पू 75° 50' 24.802" उ 17° 42' 48.563"
यू	पू 75° 49' 00.189" उ 17° 42' 33.723"	21	पू 75° 50' 24.287" उ 17° 42' 42.375"
वी	पू 75° 49' 04.311" उ 17° 42' 52.504"	22	पू 75° 50' 27.112" उ 17° 42' 35.270"
डब्ल्यू	पू 75° 49' 13.415" उ 17° 42' 35.523"	23	पू 75° 50' 24.100" उ 17° 42' 35.156"
एक्स	पू 75° 49' 19.328" उ 17° 42' 36.576"	24	पू 75° 50' 18.855" उ 17° 42' 28.126"
वाई	पू 75° 49' 30.205" उ 17° 42' 33.831"	25	पू 75° 50' 23.058" उ 17° 42' 26.079"
जेड	पू 75° 49' 24.961" उ 17° 42' 26.800"	26	पू 75° 50' 37.475" उ 17° 42' 26.026"
एए	पू 75° 49' 43.370" उ 17° 42' 23.567"	27	पू 75° 50' 36.422" उ 17° 42' 19.835"
एबी	पू 75° 49' 42.228" उ 17° 42' 12.942"	28	पू 75° 50' 30.079" उ 17° 42' 18.679"
एसी	पू 75° 49' 37.617" उ 17° 42' 09.007"	29	पू 75° 50' 26.485" उ 17° 42' 01.962"
एडी	पू 75° 49' 51.495" उ 17° 42' 08.954"	30	पू 75° 50' 17.232" उ 17° 42' 02.445"
एई	पू 75° 49' 54.207" उ 17° 42' 03.086"	31	पू 75° 50' 19.288" उ 17° 41' 59.256"
एएफ	पू 75° 49' 28.173" उ 17° 42' 03.096"	32	पू 75° 50' 10.253" उ 17° 41' 58.812"

एजी	पू 75°49'18.683" उ 17°42'09.042"	33	पू 75°50'08.232" उ 17°41'52.927"
एएच	पू 75°49'10.559" उ 17°41'55.712"	34	पू 75°50'10.930" उ 17°41'50.565"
एआई	पू 75°48'58.067" उ 17°41'59.069"	35	पू 75°50'11.272" उ 17°41'45.514"
एजे	पू 75°49'11.998" उ 17°42'12.730"	36	पू 75°49'40.254" उ 17°41'54.890"
एके	पू 75°49'58.862" उ 17°42'23.415"	37	पू 75°49'40.499" उ 17°41'47.261"
एएल	पू 75°50'13.073" उ 17°42'20.991"	38	पू 75°49'22.863" उ 17°41'45.548"
एएम	पू 75°50'13.106" उ 17°42'12.330"	39	पू 75°49'14.692" उ 17°41'44.281"
एन	पू 75°49'45.339" उ 17°42'15.118"	40	पू 75°49'16.665" उ 17°41'34.802"
		41	पू 75°49'09.358" उ 17°41'32.919"
		42	पू 75°49'06.503" उ 17°41'47.551"
		43	पू 75°48'42.904" उ 17°41'30.555"
		44	पू 75°48'37.705" उ 17°41'39.403"
		45	पू 75°48'50.778" उ 17°41'52.443"
		46	पू 75°48'43.193" उ 17°41'52.519"
		47	पू 75°48'38.235" उ 17°41'55.027"
		48	पू 75°48'38.654" उ 17°41'57.812"
		49	पू 75°48'45.060" उ 17°41'56.598"
		50	पू 75°48'50.503" उ 17°42'20.953"
		51	पू 75°48'44.679" उ 17°42'24.644"
		52	पू 75°48'49.875" उ 17°42'43.739"
		53	पू 75°48'39.429" उ 17°42'46.175"
		54	पू 75°48'35.299" उ 17°42'29.868"
		55	पू 75°48'32.714" उ 17°42'30.478"
		56	पू 75°48'35.875" उ 17°42'47.297"
		57	पू 75°48'34.099" उ 17°43'27.814"
		58	पू 75°48'52.508" उ 17°43'25.200"
		59	पू 75°48'52.474" उ 17°43'33.655"
		60	पू 75°48'54.623" उ 17°43'34.488"
		61	पू 75°48'52.955" उ 17°43'48.196"
		62	पू 75°48'59.194" उ 17°43'48.631"
		63	पू 75°49'09.189" उ 17°43'51.400"

वैच सं. 99 के निर्देशांक			
संरक्षित क्षेत्र		पारिस्थितिकी संवेदी जोन क्षेत्र	
ए	पू 75°38'43.132" उ 17°41'07.424"	1	पू 75°38'47.326" उ 17°41'29.509"
बी	पू 75°38'50.266" उ 17°41'00.444"	2	पू 75°38'55.817" उ 17°41'30.991"
सी	पू 75°38'55.430" उ 17°41'00.261"	3	पू 75°38'58.496" उ 17°41'11.308"
डी	पू 75°38'49.913" उ 17°40'44.770"	4	पू 75°39'08.936" उ 17°41'10.015"
ई	पू 75°38'29.892" उ 17°40'47.566"	5	पू 75°39'05.397" उ 17°41'07.937"
एफ	पू 75°38'26.713" उ 17°40'37.859"	6	पू 75°39'02.898" उ 17°40'51.118"
जी	पू 75°38'21.333" उ 17°40'38.247"	7	पू 75°39'04.115" उ 17°40'44.215"
एच	पू 75°38'23.431" उ 17°40'48.980"	8	पू 75°38'59.183" उ 17°40'40.893"
आई	पू 75°38'25.790" उ 17°40'50.434"	9	पू 75°38'57.287" उ 17°40'32.636"
जे	पू 75°38'30.903" उ 17°41'00.563"	10	पू 75°38'47.062" उ 17°40'33.930"
के	पू 75°38'39.319" उ 17°40'55.445"	11	पू 75°38'46.449" उ 17°40'27.431"
		12	पू 75°38'34.280" उ 17°40'30.366"
		13	पू 75°38'31.101" उ 17°40'20.659"
		14	पू 75°38'27.439" उ 17°40'21.570"
		15	पू 75°38'28.496" उ 17°40'25.390"
		16	पू 75°38'23.105" उ 17°40'27.943"
		17	पू 75°38'21.715" उ 17°40'26.287"
		18	पू 75°38'17.082" उ 17°40'27.813"
		19	पू 75°38'16.784" उ 17°40'22.965"
		20	पू 75°38'10.649" उ 17°40'23.659"
		21	पू 75°38'10.926" उ 17°40'32.837"
		22	पू 75°37'57.473" उ 17°40'34.425"
		23	पू 75°38'18.693" उ 17°41'11.540"
		24	पू 75°38'26.777" उ 17°41'08.277"
		25	पू 75°38'31.389" उ 17°41'11.082"
		26	पू 75°38'29.876" उ 17°41'12.416"
		27	पू 75°38'33.201" उ 17°41'14.493"
		28	पू 75°38'32.004" उ 17°41'17.272"
		29	पू 75°38'35.119" उ 17°41'18.214"
		30	पू 75°38'38.676" उ 17°41'16.684"
		31	पू 75°38'43.503" उ 17°41'19.387"
		32	पू 75°38'45.235" उ 17°41'17.229"
		33	पू 75°38'49.424" उ 17°41'18.588"



पैच सं. 100 के निर्देशांक			
संरक्षित क्षेत्र		पारिस्थितिकी संवेदी जोन क्षेत्र	
ए	पू 75°39'47.825" उ 17°40'14.095"	1	पू 75°36'26.978" उ 17°39'59.150"
बी	पू 75°40'05.868" उ 17°40'19.743"	2	पू 75°36'47.242" उ 17°39'50.790"
सी	पू 75°40'21.575" उ 17°40'18.988"	3	पू 75°36'53.271" उ 17°39'49.581"
डी	पू 75°40'13.731" उ 17°39'55.031"	4	पू 75°36'55.174" उ 17°39'55.983"
ई	पू 75°40'56.568" उ 17°39'48.825"	5	पू 75°37'11.791" उ 17°39'45.544"
एफ	पू 75°41'10.976" उ 17°39'49.713"	6	पू 75°37'07.409" उ 17°39'18.920"
जी	पू 75°41'17.551" उ 17°39'23.757"	7	पू 75°37'14.297" उ 17°39'18.127"
एच	पू 75°41'28.112" उ 17°39'19.265"	8	पू 75°37'13.524" उ 17°39'00.801"
आई	पू 75°41'33.897" उ 17°39'24.239"	9	पू 75°37'21.706" उ 17°38'59.189"
जे	पू 75°41'32.930" उ 17°39'47.126"	10	पू 75°37'23.118" उ 17°39'17.756"
के	पू 75°41'48.863" उ 17°39'43.895"	11	पू 75°37'30.661" उ 17°39'14.904"
एल	पू 75°41'45.568" उ 17°39'58.729"	12	पू 75°37'32.255" उ 17°38'57.382"
एम	पू 75°42'31.162" उ 17°40'00.984"	13	पू 75°37'49.946" उ 17°38'46.740"
एन	पू 75°42'15.672" उ 17°40'01.332"	14	पू 75°37'53.212" उ 17°38'38.919"
ओ	पू 75°42'14.980" उ 17°40'11.434"	15	पू 75°37'41.181" उ 17°38'36.182"
पी	पू 75°42'25.516" उ 17°40'12.509"	16	पू 75°37'35.723" उ 17°38'09.451"
क्यू	पू 75°42'28.836" उ 17°40'15.720"	17	पू 75°37'50.155" उ 17°38'05.187"
आर	पू 75°42'27.636" उ 17°40'19.324"	18	पू 75°37'50.952" उ 17°38'17.770"
एस	पू 75°42'35.902" उ 17°40'22.967"	19	पू 75°37'54.806" उ 17°38'21.294"
टी	पू 75°42'36.498" उ 17°40'10.081"	20	पू 75°38'04.264" उ 17°38'22.369"
यू	पू 75°42'39.322" उ 17°40'04.112"	21	पू 75°38'13.665" उ 17°38'34.992"
वी	पू 75°42'48.786" उ 17°40'04.358"	22	पू 75°38'35.643" उ 17°38'27.049"
डब्ल्यू	पू 75°42'48.598" उ 17°39'58.480"	23	पू 75°38'31.838" उ 17°38'13.627"
एक्स	पू 75°43'01.933" उ 17°39'58.845"	24	पू 75°38'40.672" उ 17°38'10.574"
वाई	पू 75°42'56.163" उ 17°40'14.287"	25	पू 75°38'55.264" उ 17°38'17.239"
जेड	पू 75°43'17.034" उ 17°40'13.343"	26	पू 75°38'58.431" उ 17°38'29.421"
एए	पू 75°43'13.551" उ 17°40'22.402"	27	पू 75°39'07.010" उ 17°38'34.409"
एबी	पू 75°43'19.536" उ 17°40'30.882"	28	पू 75°39'08.461" उ 17°38'45.552"
एसी	पू 75°43'05.973" उ 17°40'33.095"	29	पू 75°39'33.216" उ 17°38'41.538"
एडी	पू 75°43'06.162" उ 17°40'38.870"	30	पू 75°39'33.889" उ 17°38'35.767"
एई	पू 75°43'19.701" उ 17°40'42.019"	31	पू 75°39'49.141" उ 17°38'39.753"
एएफ	पू 75°43'45.878" उ 17°40'57.594"	32	पू 75°39'49.287" उ 17°38'53.983"

एजी	पू 75° 43'47.882" उ 17° 40'42.341"	33	पू 75° 40'00.689" उ 17° 38'53.621"
एच	पू 75° 43'34.973" उ 17° 40'42.701"	34	पू 75° 39'59.032" उ 17° 38'40.416"
आई	पू 75° 43'35.217" उ 17° 40'36.103"	35	पू 75° 40'21.844" उ 17° 38'37.835"
एजे	पू 75° 43'48.350" उ 17° 40'33.888"	36	पू 75° 40'21.020" उ 17° 38'30.201"
एके	पू 75° 43'45.725" उ 17° 39'55.313"	37	पू 75° 40'49.854" उ 17° 38'27.440"
एएल	पू 75° 43'50.243" उ 17° 39'55.332"	38	पू 75° 40'48.212" उ 17° 38'56.305"
एएम	पू 75° 43'46.257" उ 17° 39'32.424"	39	पू 75° 40'56.801" उ 17° 38'59.435"
एएन	पू 75° 43'25.432" उ 17° 39'23.471"	40	पू 75° 40'58.624" उ 17° 38'37.790"
एओ	पू 75° 43'21.922" उ 17° 39'38.717"	41	पू 75° 41'04.017" उ 17° 38'34.513"
एपी	पू 75° 43'11.175" उ 17° 39'36.817"	42	पू 75° 41'04.114" उ 17° 38'13.891"
एक्यू	पू 75° 43'13.610" उ 17° 39'21.566"	43	पू 75° 41'11.490" उ 17° 38'00.313"
एआर	पू 75° 43'04.784" उ 17° 39'22.973"	44	पू 75° 41'22.449" उ 17° 38'02.422"
एएस	पू 75° 43'00.242" उ 17° 39'28.522"	45	पू 75° 41'14.868" उ 17° 38'13.938"
एटी	पू 75° 42'45.398" उ 17° 39'28.873"	46	पू 75° 41'35.079" उ 17° 38'15.262"
एयू	पू 75° 42'39.546" उ 17° 38'51.315"	47	पू 75° 41'37.953" उ 17° 37'58.570"
एवी	पू 75° 42'26.395" उ 17° 38'58.066"	48	पू 75° 41'44.624" उ 17° 37'57.774"
एडब्ल्यू	पू 75° 42'22.784" उ 17° 38'48.152"	49	पू 75° 41'47.442" उ 17° 37'53.043"
एएक्स	पू 75° 42'13.941" उ 17° 38'53.270"	50	पू 75° 41'55.182" उ 17° 37'53.488"
एजेड	पू 75° 42'16.050" उ 17° 39'02.559"	51	पू 75° 42'00.358" उ 17° 37'50.417"
बीए	पू 75° 42'08.523" उ 17° 39'02.115"	52	पू 75° 41'56.319" उ 17° 37'40.295"
बीबी	पू 75° 42'05.064" उ 17° 39'06.018"	53	पू 75° 42'04.081" उ 17° 37'35.997"
बीसी	पू 75° 42'01.453" उ 17° 38'56.104"	54	पू 75° 42'01.983" उ 17° 37'24.646"
बीडी	पू 75° 41'54.126" उ 17° 38'58.960"	55	पू 75° 42'09.394" उ 17° 37'03.230"
बीई	पू 75° 41'52.101" उ 17° 39'18.337"	56	पू 75° 42'14.254" उ 17° 36'35.204"
बीएफ	पू 75° 41'44.156" उ 17° 39'15.209"	57	पू 75° 42'10.923" उ 17° 36'11.268"
बीजी	पू 75° 41'42.989" उ 17° 38'48.808"	58	पू 75° 41'59.354" उ 17° 36'01.939"
बीएच	पू 75° 41'27.932" उ 17° 38'48.743"	59	पू 75° 41'49.686" उ 17° 36'00.248"
बीआई	पू 75° 41'29.325" उ 17° 39'12.877"	60	पू 75° 41'50.997" उ 17° 35'55.613"
बीजे	पू 75° 41'11.460" उ 17° 39'15.481"	61	पू 75° 42'14.859" उ 17° 35'57.158"
बीके	पू 75° 41'04.509" उ 17° 39'29.887"	62	पू 75° 42'13.256" उ 17° 35'31.580"
बीएल	पू 75° 40'56.736" उ 17° 39'36.040"	63	पू 75° 42'34.553" उ 17° 35'29.504"
बीएम	पू 75° 36'47.406" उ 17° 39'39.655"	64	पू 75° 42'34.168" उ 17° 35'19.604"
बीएन	पू 75° 36'59.030" उ 17° 39'38.060"	65	पू 75° 42'59.103" उ 17° 35'21.358"
बीओ	पू 75° 36'54.810" उ 17° 39'21.954"	66	पू 75° 43'05.201" उ 17° 35'04.061"

बीपी	पू 75°36'45.770" उ 17°39'23.149"	67	पू 75°43'26.673" उ 17°35'10.749"
बीक्यू	पू 75°37'21.211" उ 17°38'50.732"	68	पू 75°43'31.468" उ 17°34'56.333"
बीआर	पू 75°37'23.076" उ 17°38'43.522"	69	पू 75°43'19.868" उ 17°34'53.810"
बीएस	पू 75°37'28.349" उ 17°38'42.928"	70	पू 75°43'23.392" उ 17°34'35.265"
बीटी	पू 75°37'22.918" उ 17°38'32.385"	71	पू 75°43'07.320" उ 17°34'23.444"
बीयू	पू 75°37'18.613" उ 17°38'32.984"	72	पू 75°43'17.634" उ 17°34'24.724"
बीवी	पू 75°37'18.379" उ 17°38'36.592"	73	पू 75°43'17.690" उ 17°34'12.144"
बीडब्ल्यू	पू 75°37'13.897" उ 17°38'29.869"	74	पू 75°43'22.687" उ 17°34'00.617"
बीएक्स	पू 75°37'11.016" उ 17°38'25.421"	75	पू 75°43'11.711" उ 17°34'03.252"
बीवाई	पू 75°37'00.905" उ 17°38'25.683"	76	पू 75°43'08.947" उ 17°33'56.229"
बीजेड	पू 75°36'53.966" उ 17°38'15.752"	77	पू 75°42'56.048" उ 17°33'56.175°"
सीए	पू 75°36'49.979" उ 17°38'17.280"	78	पू 75°42'53.996" उ 17°33'34.514"
सीबी	पू 75°36'40.983" उ 17°38'10.020"	79	पू 75°42'29.264" उ 17°33'36.472"
सीसी	पू 75°36'40.282" उ 17°38'20.843"	80	पू 75°42'18.817" उ 17°33'17.456"
सीडी	पू 75°39'13.577" उ 17°38'32.995"	81	पू 75°41'34.353" उ 17°33'09.636"
सीई	पू 75°39'46.960" उ 17°38'23.658"	82	पू 75°41'34.737" उ 17°33'19.537"
सीएफ	पू 75°39'46.226" उ 17°37'57.670"	83	पू 75°41'40.972" उ 17°33'19.357"
सीजी	पू 75°39'35.900" उ 17°37'58.037"	84	पू 75°41'34.362" उ 17°33'53.974"
सीएच	पू 75°39'33.588" उ 17°37'47.096"	85	पू 75°41'44.655" उ 17°33'59.586"
सीआई	पू 75°39'21.332" उ 17°37'46.423"	86	पू 75°41'46.977" उ 17°34'08.876"
सीजे	पू 75°39'22.576" उ 17°37'55.915"	87	पू 75°41'55.351" उ 17°34'11.180"
सीके	पू 75°39'13.745" उ 17°37'58.556"	88	पू 75°41'56.358" उ 17°34'25.826"
सीएल	पू 75°39'07.554" उ 17°37'49.248"	89	पू 75°41'45.397" उ 17°34'24.955"
सीएम	पू 75°39'01.087" उ 17°37'52.106"	90	पू 75°41'44.079" उ 17°34'31.136"
सीएन	पू 75°39'55.140" उ 17°38'22.251"	91	पू 75°41'26.236" उ 17°34'30.647"
सीओ	पू 75°40'13.656" उ 17°38'18.414"	92	पू 75°41'36.499" उ 17°34'42.858"
सीपी	पू 75°40'00.883" उ 17°37'50.930"	93	पू 75°41'21.436" उ 17°34'45.474"
सीक्यू	पू 75°39'52.263" उ 17°37'54.604"	94	पू 75°41'22.635" उ 17°35'04.864"
सीआर	पू 75°39'54.789" उ 17°38'05.957"	95	पू 75°41'09.519" उ 17°35'05.014"
सीएस	पू 75°40'25.498" उ 17°38'15.785"	96	पू 75°41'12.399" उ 17°34'46.879"
सीटी	पू 75°40'54.969" उ 17°38'14.677"	97	पू 75°41'01.440" उ 17°34'45.594"
सीयू	पू 75°41'00.254" उ 17°37'48.715"	98	पू 75°40'44.654" उ 17°35'34.189"
सीवी	पू 75°41'30.762" उ 17°37'55.446"	99	पू 75°40'50.023" उ 17°35'35.450"
सीडब्ल्यू	पू 75°41'49.352" उ 17°37'35.316"	100	पू 75°40'49.766" उ 17°35'44.523"

सीएक्स	पू 75°41'43.625" उ 17°37'18.175"	101	पू 75°41'16.625" उ 17°35'48.558"
सीवाई	पू 75°41'51.157" उ 17°37'17.176"	102	पू 75°41'14.655" उ 17°35'55.973"
सीजेड	पू 75°41'48.202" उ 17°37'04.996"	103	पू 75°40'51.230" उ 17°35'53.191"
डीए	पू 75°41'56.785" उ 17°37'09.157"	104	पू 75°40'51.844" उ 17°35'59.792"
डीबी	पू 75°42'03.746" उ 17°36'52.070"	105	पू 75°40'47.321" उ 17°36'01.216"
डीसी	पू 75°41'53.426" उ 17°36'51.614"	106	पू 75°40'47.711" उ 17°36'09.673"
डीडी	पू 75°41'51.773" उ 17°36'36.965"	107	पू 75°40'59.520" उ 17°36'13.437"
डीई	पू 75°41'58.873" उ 17°36'36.376"	108	पू 75°41'00.987" उ 17°36'21.692"
डीएफ	पू 75°42'00.215" उ 17°36'25.040"	109	पू 75°40'31.212" उ 17°36'42.391"
डीजी	पू 75°42'01.555" उ 17°36'14.322"	110	पू 75°40'33.302" उ 17°36'55.186"
डीएच	पू 75°41'48.426" उ 17°36'16.740"	111	पू 75°39'37.727" उ 17°37'13.913"
डीआई	पू 75°41'49.109" उ 17°36'08.701"	112	पू 75°39'26.490" उ 17°37'24.999"
डीजे	पू 75°41'26.968" उ 17°36'06.956"	113	पू 75°39'13.991" उ 17°37'30.305"
डीके	पू 75°41'23.843" उ 17°36'31.483"	114	पू 75°38'56.626" उ 17°37'40.950"
डीएल	पू 75°41'10.006" उ 17°36'47.303"	115	पू 75°38'49.885" उ 17°37'12.254"
डीएम	पू 75°41'14.018" उ 17°37'02.993"	116	पू 75°38'45.491" उ 17°37'31.001"
डीएन	पू 75°40'47.109" उ 17°37'08.651"	117	पू 75°38'52.716" उ 17°37'48.769"
डीओ	पू 75°40'54.511" उ 17°37'35.080"	118	पू 75°38'43.462" उ 17°37'49.964"
डीपी	पू 75°40'29.548" उ 17°37'38.270"	119	पू 75°38'51.965" उ 17°38'10.213"
डीक्यू	पू 75°40'29.517" उ 17°37'44.869"	120	पू 75°38'39.532" उ 17°38'01.907"
डीआर	पू 75°40'19.003" उ 17°37'39.667"	121	पू 75°38'30.067" उ 17°38'02.174"
डीएस	पू 75°40'08.800" उ 17°37'14.669"	122	पू 75°38'32.086" उ 17°38'07.029"
डीटी	पू 75°39'57.815" उ 17°37'18.127"	123	पू 75°38'17.718" उ 17°38'20.265"
डीयू	पू 75°40'10.615" उ 17°37'39.837"	124	पू 75°38'11.181" उ 17°38'15.492"
डीवी	पू 75°41'03.450" उ 17°35'38.189"	125	पू 75°37'57.953" उ 17°38'15.637"
डीडब्ल्यू	पू 75°41'33.311" उ 17°35'44.092"	126	पू 75°38'05.028" उ 17°37'58.656"
डीएक्स	पू 75°41'42.421" उ 17°35'27.015"	127	पू 75°38'00.436" उ 17°37'30.795"
डीवाई	पू 75°41'21.797" उ 17°35'23.214"	128	पू 75°37'54.196" उ 17°37'31.385"
डीजेड	पू 75°41'22.046" उ 17°35'15.998"	129	पू 75°37'48.099" उ 17°37'46.411"
ई ए	पू 75°41'10.648" उ 17°35'16.361"	130	पू 75°37'46.121" उ 17°37'54.857"
ई बी	पू 75°42'02.678" उ 17°35'17.409"	131	पू 75°37'35.378" उ 17°37'52.745"
ई सी	पू 75°42'17.094" उ 17°35'15.201"	132	पू 75°37'23.491" उ 17°38'04.032"
पूडी	पू 75°42'19.717" उ 17°35'05.932"	133	पू 75°36'50.789" उ 17°38'06.148"
ई ई	पू 75°42'34.438" उ 17°35'07.541"	134	पू 75°36'50.418" उ 17°37'54.597"

ई एफ	पू 75°42'33.239" उ 17°34'47.739"	135	पू 75°36'16.620" उ 17°38'00.624"
ई जी	पू 75°42'28.822" उ 17°34'49.782"	136	पू 75°36'15.509" उ 17°38'07.424"
ई एच	पू 75°42'09.097" उ 17°34'14.126"	137	पू 75°36'21.939" उ 17°38'11.786"
ई आई	पू 75°42'05.445" उ 17°34'13.491"	138	पू 75°36'21.620" उ 17°38'31.994"
ई जे	पू 75°42'17.143" उ 17°34'41.175"	139	पू 75°36'40.539" उ 17°38'33.733"
ई के	पू 75°42'05.747" उ 17°34'41.333"	140	पू 75°36'45.494" उ 17°39'13.971"
ई एल	पू 75°42'05.930" उ 17°34'48.345"	141	पू 75°36'29.141" उ 17°39'15.131"
ई एम	पू 75°41'41.625" उ 17°34'50.304"	142	पू 75°36'34.216" उ 17°39'32.065"
ई एन	पू 75°41'46.535" उ 17°34'57.749"	143	पू 75°36'17.410" उ 17°39'37.348"
ई ओ	पू 75°42'26.122" उ 17°34'52.349"	144	पू 75°43'54.304" उ 17°41'13.817"
ई पी	पू 75°42'23.084" उ 17°34'58.523"	145	पू 75°43'55.276" उ 17°40'48.661"
ई क्यू	पू 75°41'48.451" उ 17°35'01.881"	146	पू 75°43'59.359" उ 17°40'49.709"
ई आर	पू 75°42'44.318" उ 17°35'09.954"	147	पू 75°44'03.329" उ 17°40'27.659"
ई एस	पू 75°42'51.197" उ 17°35'10.395"	148	पू 75°43'59.377" उ 17°39'57.122"
ई टी	पू 75°42'52.597" उ 17°34'46.067"	149	पू 75°44'05.179" उ 17°39'58.589"
ई यू	पू 75°42'59.472" उ 17°34'47.333"	150	पू 75°44'04.256" उ 17°39'48.274"
ई वी	पू 75°42'57.456" उ 17°34'17.628"	151	पू 75°43'59.338" उ 17°39'41.552"
ई डब्ल्यू	पू 75°42'26.421" उ 17°33'47.081"	152	पू 75°44'06.649" उ 17°39'17.969"
ई एक्स	पू 75°42'04.050" उ 17°33'49.667"	153	पू 75°43'46.964" उ 17°39'18.610"
ई वाई	पू 75°42'03.217" उ 17°33'43.889"	154	पू 75°43'46.768" उ 17°39'14.382"
ई जेड	पू 75°42'20.428" उ 17°33'41.281"	155	पू 75°43'27.201" उ 17°39'12.755"
एफए	पू 75°42'03.742" उ 17°33'23.269"	156	पू 75°43'29.938" उ 17°39'01.939"
एफबी	पू 75°41'54.287" उ 17°33'22.404"	157	पू 75°43'16.277" उ 17°39'02.398"
एफसी	पू 75°41'51.991" उ 17°33'53.946"	158	पू 75°43'14.214" उ 17°39'06.927"
एफडी	पू 75°42'14.777" उ 17°33'54.662"	159	पू 75°42'58.305" उ 17°39'05.005"
एफई	पू 75°42'15.111" उ 17°34'15.492"	160	पू 75°43'00.443" उ 17°38'44.185"
एफएफ	पू 75°42'31.441" उ 17°34'17.623"	161	पू 75°42'41.431" उ 17°38'38.950"
एफजी	पू 75°42'33.845" उ 17°34'09.178"	162	पू 75°42'33.320" उ 17°38'25.305"
एफएच	पू 75°42'46.308" उ 17°34'10.673"	163	पू 75°42'24.506" उ 17°38'24.237"
एफआई	पू 75°42'46.485" उ 17°34'18.923"	164	पू 75°41'58.407" उ 17°38'40.418"
एफजे	पू 75°42'41.970" उ 17°34'18.904"	165	पू 75°41'56.350" उ 17°38'19.993"
एफके	पू 75°42'49.427" उ 17°34'33.990"	166	पू 75°41'15.658" उ 17°38'28.893"
एफएल	पू 75°42'42.944" उ 17°34'41.180"	167	पू 75°41'19.402" उ 17°38'56.130"
		168	पू 75°41'08.616" उ 17°39'02.683"

		169	पू 75° 40' 59.099" उ 17° 39' 13.984"
		170	पू 75° 40' 41.864" उ 17° 39' 19.477"
		171	पू 75° 40' 26.775" उ 17° 39' 26.217"
		172	पू 75° 40' 17.933" उ 17° 39' 30.921"
		173	पू 75° 40' 06.286" उ 17° 39' 37.469"
		174	पू 75° 40' 01.266" उ 17° 39' 52.501"
		175	पू 75° 39' 32.855" उ 17° 39' 55.881"
		176	पू 75° 39' 41.302" उ 17° 40' 28.296"
		177	पू 75° 40' 25.570" उ 17° 40' 38.391"
		178	पू 75° 40' 34.218" उ 17° 40' 29.354"
		179	पू 75° 40' 38.578" उ 17° 40' 17.412"
		180	पू 75° 40' 33.039" उ 17° 40' 05.840"
		181	पू 75° 40' 55.443" उ 17° 39' 59.338"
		182	पू 75° 41' 30.298" उ 17° 39' 57.839"
		183	पू 75° 41' 32.622" उ 17° 40' 06.923"
		184	पू 75° 41' 40.155" उ 17° 40' 06.130"
		185	पू 75° 41' 46.779" उ 17° 40' 15.851"
		186	पू 75° 42' 06.677" उ 17° 40' 16.039"
		187	पू 75° 42' 06.010" उ 17° 40' 20.676"
		188	पू 75° 41' 55.671" उ 17° 40' 23.416"
		189	पू 75° 42' 20.191" उ 17° 40' 24.448"
		190	पू 75° 42' 40.913" उ 17° 40' 32.681"
		191	पू 75° 42' 52.967" उ 17° 40' 31.185"
		192	पू 75° 42' 53.139" उ 17° 40' 40.672"
		193	पू 75° 42' 48.196" उ 17° 40' 39.517"
		194	पू 75° 42' 45.885" उ 17° 40' 51.056"
		195	पू 75° 43' 00.397" उ 17° 40' 53.179"
		196	पू 75° 43' 00.790" उ 17° 41' 01.326"
		197	पू 75° 43' 06.488" उ 17° 41' 01.969"
		198	पू 75° 43' 06.414" उ 17° 40' 54.544"
		199	पू 75° 43' 19.003" उ 17° 40' 53.771"
		200	पू 75° 43' 19.388" उ 17° 41' 03.981"
		201	पू 75° 43' 38.425" उ 17° 41' 04.575"
		202	पू 75° 43' 38.173" उ 17° 41' 12.823"

**उपाबंध-IV**

**भू-निर्देशांकों के साथ ग्रेट इंडियन बस्टर्ड वन्यजीव अभयारण्य के पारिस्थितिकी संवेदी जोन के अंतर्गत आने वाले ग्रामों की सूची**

क्र.सं	जिला	तालुका	ग्राम का नाम	अक्षांश	देशांतर
1	सोलापुर	उत्तर सोलापुर	हिराज	पू 75° 48' 24.616"	उ 17° 41' 18.377"
2			कोंदी	पू 75° 49' 47.016"	उ 17° 44' 18.585"
3			अकोलेकाटी	पू 75° 50' 19.338"	उ 17° 47' 44.912"
4			करम्बा	पू 75° 52' 08.181"	उ 17° 45' 51.182"
5			मरदी	पू 75° 53' 58.223"	उ 17° 48' 08.333"
6			नान्नाज	पू 75° 51' 07.300"	उ 17° 50' 10.233"
7			नरोटावादी	पू 75° 53' 34.540"	उ 17° 50' 10.567"
8			डारफा (बिबि)	पू 75° 47' 17.426"	उ 17° 47' 56.886"
9			रान्मासले	पू 75° 47' 34.761"	उ 17° 50' 41.214"
10			वाडाला	पू 75° 47' 34.761"	उ 17° 50' 41.214"
11			पडसाली	पू 75° 46' 36.012"	उ 17° 53' 36.929"
12			केगांव	पू 75° 50' 58.485"	उ 17° 42' 59.904"
13			शिवाजीनगर	पू 75° 50' 57.025"	उ 17° 42' 04.614"
14	सोलापुर	मोहोल	जामगांव कहू	पू 75° 41' 19.411"	उ 17° 34' 01.690"
15			जामगांव बख	पू 75° 41' 16.582"	उ 17° 34' 11.587"
16			कोरावाली	पू 75° 42' 52.151"	उ 17° 36' 22.155"
17			वाघोली	पू 75° 39' 34.018"	उ 17° 37' 31.077"
18			कमती बख	पू 75° 42' 30.003"	उ 17° 38' 19.867"
19			सोहेला	पू 75° 38' 12.326"	उ 17° 37' 56.451"
20			अंकोली	पू 75° 36' 36.278"	उ 17° 40' 12.317"
21			कुरूल	पू 75° 39' 27.474"	उ 17° 40' 25.232"
22			परमेश्वर-पिमपरी	पू 75° 41' 43.667"	उ 17° 40' 05.039"
23			लामनटांडा	पू 75° 43' 37.713"	उ 17° 39' 19.817"
24			डाडापुर	पू 75° 42' 48.768"	उ 17° 40' 28.203"
25			सय्याद वारवाडे	पू 75° 38' 56.830"	उ 17° 43' 21.189"
26			सउनदेने	पू 75° 34' 34.468"	उ 17° 43' 03.579"
27			नाजीकपिम्परी	पू 75° 37' 42.376"	उ 17° 45' 31.903"
28			धोक बहुलगांव	पू 75° 38' 48.304"	उ 17° 44' 33.177"
29			पेनुर	पू 75° 30' 38.573"	उ 17° 46' 11.067"
30			पेपरी	पू 75° 28' 28.671"	उ 17° 49' 29.351"
31			कोन्हेरी	पू 75° 31' 04.184"	उ 17° 48' 22.713"
32			खांडाली	पू 75° 27' 39.606"	उ 17° 50' 37.142"
33			सिद्दीवादी	पू 75° 27' 34.631"	उ 17° 54' 50.913"
34			वाफाले	पू 75° 30' 14.137"	उ 17° 54' 42.063"

35			देवदी	पू 75°30'27.620"	उ 17°52'49.701"
36			चिखाली	पू 75°32'58.355"	उ 17°50'25.303"
37			यावाली	पू 75°35'45.421"	उ 17°50'21.826"
38			कुरांवादी	पू 75°33'58.405"	उ 17°52'25.095"
39			बिटाले	पू 75°36'20.806"	उ 17°52'57.092"
40			सारोले	पू 75°33'29.672"	उ 17°48'15.862"
41			खावानी	पू 75°34'42.530"	उ 17°48'20.047"
42			पोखारापुर	पू 75°35'44.456"	उ 17°47'51.596"
43			शिरापुर(सोलापुर)	पू 75°43'31.569"	उ 17°48'28.082"
44			भोदरे	पू 75°40'33.287"	उ 17°52'17.499"
45			कुनेधर	पू 75°45'24.273"	उ 17°51'57.859"
46			मसलेचौधरी	पू 75°43'56.758"	उ 17°54'57.756"
47			नरखेद	पू 75°40'37.051"	उ 17°54'08.554"
48			पवारवाडी	पू 75°39'25.548"	उ 17°55'32.690"
49			डेगांव	पू 75°42'11.729"	उ 17°56'23.546"
50			केटेवाडी	पू 75°40'30.282"	उ 17°41'47.045"
51			घोटेवाडी	पू 75°41'30.067"	उ 17°44'06.018"
52			सहेजबाबहुलगाओं	पू 75°36'33.353"	उ 17°41'06.666"
53			अडेगांव	पू 75°33'13.815"	उ 17°44.05.094"
54			टम्बोले	पू 75°35'27.211"	उ 17°44'09.911"
55			मोरवांची	पू 75°45'12.954"	उ 17°49'26.641"
56			अंगार	पू 75°34'34.434"	उ 17°53'48.109"
57			दीकसाल	पू 75°34'34.434"	उ 17°53'48.109"
58			बोपाल	पू 75°37'20.574"	उ 17°55'48.204"
59			मोहोल	पू 75°38'42.403"	उ 17°48'38.052"
60			वाडाचिवाडी	पू 75°30'49.292"	उ 17°51'06.434"
61			हिवारे	पू 75°32'11.313"	उ 17°50'24.597"
62	सोलापुर	मधा	घोटी	पू 75°14'19.936"	उ 17°54'51.719"
63			परीटेवादी	पू 75°17'13.097"	उ 17°56'55.979"
64			तुलसी	पू 75°19'27.100"	उ 17°54'27.440"
65			वारवादे	पू 75°18'50.070"	उ 17°58'11.316"
66			अरान	पू 75°22'06.806"	उ 17°55'51.118"
67			जधाववाडी (मोदनीम्ब)	पू 75°21'46.045"	उ 17°54'04.001"
68			मोदनीम्ब	पू 75°23'57.378"	उ 17°54'23.055"
69			सोलांकरवादी	पू 75°23'45.682"	उ 17°56'50.525"
70			बवी	पू 75°25'40.965"	उ 17°56'16.550"
71			रोपाले कह	पू 75°27'33.670"	उ 17°57'49.264"
72			वाडाचिवादी	पू 75°28'48.347"	उ 17°56'57.051"
73			उपालाई कह	पू 75°31'49.641"	उ 17°59'18.646"



74			उपालाई बक	पू 75° 29' 32.873"	उ 17° 58' 04.350"
75			अनजानगांव कह	पू 75° 32' 50.947"	उ 17° 56' 03.131"
76			भुइंजे	पू 75° 17' 18.693"	उ 17° 59' 40.868"
77			सपाटने	पू 75° 15' 53.398"	उ 18° 01' 23.544"
78			पलवान	पू 75° 18' 06.665"	उ 18° 01' 06.268"
79			उजानी मधा	पू 75° 20' 12.385"	उ 18° 00' 49.508"
80			लउल	पू 75° 23' 34.827"	उ 18° 02' 08.447"
81			होले कह	पू 75° 20' 22.730"	उ 17° 59' 34.828"
82			भेन्ड	पू 75° 21' 56.676"	उ 17° 58' 46.459"
83			पादसाली	पू 75° 23' 32.317"	उ 17° 58' 43.435"
84			भुताशते	पू 75° 25' 27.785"	उ 18° 00' 06.979"
85			चिंचोली	पू 75° 27' 05.551"	उ 18° 00' 16.650"
86			पिम्पालनेर	पू 75° 17' 11.891"	उ 18° 02' 33.193"
87			शिराल मधा	पू 75° 21' 12.855"	उ 18° 03' 31.816"
88			निमांन (टी)	पू 75° 16' 15.306"	उ 18° 03' 59.072"
89			शेडसिंगे	पू 75° 18' 00.586"	उ 18° 04' 30.597"
90			अम्बाद	पू 75° 20' 50.616"	उ 18° 04' 17.613"
91			बादेलेवाडी	पू 75° 17' 25.598"	उ 18° 06' 04.397"
92			पिम्पालखुटे	पू 75° 20' 18.541"	उ 18° 06' 18.711"
93			उपालावाटे	पू 75° 15' 58.573"	उ 18° 07' 52.040"
94			दहीवाली	पू 75° 14' 08.979"	उ 18° 06' 00.312"
95			धावालास	पू 75° 19' 50.530"	उ 18° 08' 45.855"
96			चोभेपिम्परी	पू 75° 20' 57.832"	उ 18° 08' 50.148"
97			जखाले	पू 75° 20' 02.404"	उ 18° 10' 02.170"
98			भोगेवाडी	पू 75° 19' 07.341"	उ 18° 10' 35.011"
99			रोपाले कव्हे	पू 75° 21' 53.954"	उ 18° 12' 52.175"
100			कव्हे	पू 75° 23' 42.600"	उ 18° 11' 13.390"
101			बरलोनी	पू 75° 24' 53.251"	उ 18° 08' 52.291"
102			अकुलगांव	पू 75° 26' 48.214"	उ 18° 07' 40.017"
103			चिंचगांव	पू 75° 28' 19.296"	उ 18° 07' 20.771"
104			माइशगांव	पू 75° 29' 55.606"	उ 18° 07' 35.173"
105			भोसेरा	पू 75° 26' 10.159"	उ 18° 04' 54.444"
106			मानेगांव	पू 75° 39' 08.707"	उ 17° 59' 19.963"
107			पंच फुलवाडी	पू 75° 39' 10.907"	उ 17° 57' 47.703"
108	सोलापुर	करमाला	केम	पू 75° 16' 33.433"	उ 18° 10' 17.167"
109			वादशिवाने	पू 75° 13' 46' 903"	उ 18° 10' 02.264"
110			पंगरे	पू 75° 11' 45.489"	उ 18° 11' 22.865"
111			भालावानी	पू 75° 12' 03.833"	उ 18° 12' 23.663"

112			मेलवाडी	पू 75° 15' 14.775"	उ 18° 12' 10.710"
113			निम्भोरे	पू 75° 13' 34.079"	उ 18° 14' 08.546"
114			चोटी	पू 75° 17' 19.202"	उ 18° 14' 28.345"
115			साडे	पू 75° 16' 51.515"	उ 18° 16' 58.566"
116			वारकटने	पू 75° 13' 21.275"	उ 18° 17' 18.455"
117			कोंधेज	पू 75° 11' 51.214"	उ 18° 16' 26.544"
118			जेउर	पू 75° 10' 00.084"	उ 18° 15' 30.753"
119			पोफालाज	पू 75° 07' 02.212"	उ 18° 17' 30.591"
120			कुम्भेज	पू 75° 10' 10.823"	उ 18° 17' 50.664"
121			जेरे	पू 75° 08' 19.878"	उ 18° 19' 39.343"
122			खादकेवाडी	पू 75° 10' 25.007"	उ 18° 20' 19.230"
123			गुलसाडी	पू 75° 12' 52.119"	उ 18° 20' 35.244"
124			देओलाली	पू 75° 11' 11.804"	उ 18° 22' 21.446"
125			पंडे	पू 75° 13' 59.623"	उ 18° 22' 30.901"
126			सावाडी	पू 74° 59' 13.256"	उ 18° 22' 43.428"
127			कोरटी	पू 75° 01' 26.390"	उ 18° 23' 51.365"
128			विहाल	पू 75° 04' 18.029"	उ 18° 22' 23.803"
129			वैट	पू 75° 06' 56.732"	उ 18° 22' 38.014"
130			गोरेवाडी	पू 75° 01' 38.036"	उ 18° 25' 09.713"
131			हुलगेवाडी	पू 75° 02' 27.937"	उ 18° 24' 35.154"
132			मोरवाड	पू 75° 04' 49.181"	उ 18° 24' 31.557"
133			वानजारवाडी	पू 75° 07' 00.353"	उ 18° 25' 26.149"
134			पिम्पालवाडी	पू 75° 09' 02.815"	उ 18° 24' 39.750"
135			रोशेवाडी	पू 75° 10' 13.984"	उ 18° 24' 23.474"
136			करमाला(रूरल)	पू 75° 11' 38.257"	उ 18° 24' 26.187"
137			रवगांव	पू 75° 07' 04.469"	उ 18° 27' 06.582"
138			कमोने	पू 75° 12' 39.236"	उ 18° 29' 10.329"
139			जाटेगांव	पू 75° 11' 01.024"	उ 18° 30' 25.648"
140			खादकी	पू 75° 13' 36.748"	उ 18° 32' 04.421"
141			अलजापुर	पू 75° 15' 24.268"	उ 18° 30' 27.651"
142			पुंवार	पू 75° 08' 22.213"	उ 18° 30' 15.733"
143	सोलापुर	दक्षिण सोलापुर	अंटरोली	पू 75° 42' 36.367"	उ 17° 32' 40.997"
144			वाडापुर	पू 75° 39' 43.741"	उ 17° 32' 06.714"
144-ए	सोलापुर	उत्तर सोलापुर	नेहरूनगर (पारिस्थितिकी संवेदी जोन क्षेत्र के बिना)	पू 75° 53' 18.972"	उ 17° 38' 26.286"
144-बी			प्रतापनगर (पारिस्थितिकी संवेदी जोन क्षेत्र के बिना)	पू 75° 52' 31.907"	उ 17° 37' 03.211"
145	अहमदनगर	श्रीगोंदा	अधालगांव	पू 74° 45' 50.908"	उ 18° 38' 13.516"
146			बेंगरदे	पू 74° 50' 43.178"	उ 18° 45' 52.297"

147			बेलवांदी कोथार	पू 74° 42' 55.436"	उ 18° 39' 59.996"
148			भेनगांव	पू 74° 44' 34.235"	उ 18° 42' 57.767"
149			भावादी	पू 74° 49' 11.384"	उ 18° 38' 04.542"
150			चांदगांव	पू 74° 46' 07.428"	उ 18° 34' 04.0.93"
151			चिखाली	पू 74° 41' 53.723"	उ 18° 52' 41.750"
152			देउलगांव	पू 74° 44' 52.560"	उ 18° 41' 11.341"
153			धोराज	पू 74° 43' 33.001"	उ 18° 44' 13.474"
154			दोकेवाडी	पू 74° 47' 11.717"	उ 18° 38' 15.554"
155			ईरांदोली	पू 74° 33' 57.605"	उ 18° 46' 00.130"
156			गवहानेवाडी	पू 74° 47' 01.751"	उ 18° 39' 13.995"
157			घुतेवाडी	पू 74° 39' 07.421"	उ 18° 51' 54.963"
158			हीरादगांव	पू 74° 47' 09.267"	उ 18° 35' 06.336"
159			कमाथी	पू 74° 47' 19.411"	उ 18° 48' 55.932"
160			खंदगांव	पू 74° 48' 32.597"	उ 18° 46' 09.839"
161			कोकंगांव	पू 74° 48' 13.843"	उ 18° 36' 52.635"
162			कोलगांव	पू 74° 40' 06.146"	उ 18° 47' 43.077"
163			कोन्देगावहान	पू 74° 31' 27.997"	उ 18° 47' 20.442"
164			कोरेगांव	पू 74° 43' 19.859"	उ 18° 52' 04.916"
165			कोरेगावहान	पू 74° 33' 18.339"	उ 18° 49' 58.976"
166			कोसेगावहान	पू 74° 51' 07.314"	उ 18° 42' 33.077"
167			कोथुल	पू 74° 41' 55.890"	उ 18° 46' 21.261"
168			लगाडवादी/ कोलगांव	पू 74° 38' 25.825"	उ 18° 48' 53.100"
169			माहादेववाडी	पू 74° 49' 05.292"	उ 18° 43' 08.925"
170			माहांदुलवाडी	पू 74° 48' 42.109"	उ 18° 46' 49.110"
171			मांडवगण	पू 74° 49' 59.260"	उ 18° 49' 47.228"
172			मुनगुसांव	पू 74° 37' 00.954"	उ 18° 49' 15.215"
173			पिम्परी कोलांदेर	पू 74° 30' 05.963"	उ 18° 45' 35.323"
174			पिसोरेखांड	पू 74° 46' 47.162"	उ 18° 43' 50.050"
175			रूडखेल	पू 74° 52' 16.694"	उ 18° 47' 45.186"
176			शेदगांव	पू 74° 44' 42.259"	उ 18° 31' 24.409"
177			श्रीगोन्द	पू 74° 42' 21.028"	उ 18° 36' 39.891"
178			सुरेगांव	पू 74° 37' 51.400"	उ 18° 50' 44.686"
179			तकाली कदेवालीट	पू 74° 45' 28.062"	उ 18° 32' 46.064"
180			टाण्डाली दुमाला	पू 74° 47' 33.950"	उ 18° 40' 34.440"
181			उखालगांव	पू 74° 36' 40.374"	उ 18° 51' 46.726"
182			उखालगांव	पू 74° 32' 01.387"	उ 18° 45' 07.956"
183			वदचुल	पू 74° 47' 03.027"	उ 18° 47' 17.847"
184			अरांगांव दुमाला	पू 74° 45' 50.908"	उ 18° 38' 13.516"

185			बनपिम्परी	पू 74°53'02.321"	उ 18°49'50.297"
186			भापकरवादी	पू 74°41'16.774"	उ 18°49'17.408"
187			घोगरगांव	पू 74°53'53.694"	उ 18°48'27.495"
188			गुगल वाडगांव	पू 74°44'32.033"	उ 18°40'02.412"
189			पंधारेवाडी	पू 74°40'09.017"	उ 18°49'47.632"
190			सरोला सोम्बांसी	पू 74°32'37.832"	उ 18°50'52.570"
191			तकाली लोनार	पू 74°48'10.005"	उ 18°41'59.224"
192			थिटे संगवी	पू 74°55'13.584"	उ 18°49'40.454"
193	अहमदनगर	करजात	अखोनी	पू 74°51'06.684"	उ 18°23'47.572"
194			अल्सुंदे	पू 75°01'28.239"	उ 18°28'20.340"
195			अम्बि जलगांव	पू 75°01'28.239"	उ 18°28'20.340"
196			बबुलगांव खालसा	पू 75°03'00.316"	उ 18°41'20.499"
197			बालवांडी	पू 74°49'03.582"	उ 18°29'28.385"
198			बरदगांव सुदरीक	पू 74°48'55.221"	उ 18°26'54.899"
199			बेंवाडी	पू 74°58'31.047"	उ 18°29'29.373"
200			भाम्बोरे	पू 74°46'44.746"	उ 18°25'46.803"
201			बिताकेवाडी	पू 74°53'40.506"	उ 18°38'39.489"
202			चाखालेवाडी	पू 74°52'32.594"	उ 18°39'51.577"
203			चंदे बक	पू 74°56'37.847"	उ 18°40'34.145"
204			चंदे कहू	पू 74°57'56.781"	उ 18°39'52.072"
205			चापदगांव	पू 75°09'45.153"	उ 18°32'44.374"
206			चिन्चोली कालदत	पू 75°01'43.963"	उ 18°38'25.751"
207			चिंचोली रामजान	पू 74°54'35.355"	उ 18°46'10.707"
208			धालवाडी	पू 74°51'05.974"	उ 18°31'04.970"
209			दीकसाल	पू 75°00'49.358"	उ 18°40'17.950"
210			दुरगांव	पू 74°55'44.529"	उ 18°31'24.366"
211			हंदालवाडी	पू 75°04'26.568"	उ 18°35'23.202"
212			होलेवाडी	पू 74°59'26.710"	उ 18°26'45.429"
213			कपारेवाडी	पू 75°02'34.839"	उ 18°34'36.233"
214			कउदेने	पू 74°54'13.139"	उ 18°41'34.035"
215			खांदावी	पू 74°53'27.937"	उ 18°43'47.372"
216			खण्डले	पू 75°02'38.651"	उ 18°37'06.383"
217			कोलवाडी	पू 74°58'45.618"	उ 18°30'50.745"
218			कोम्भाली	पू 74°55'04.278"	उ 18°43'17.926"
219			कोपारदी	पू 74°51'58.526"	उ 18°35'14.639"
220			कोरेगांव	पू 75°03'12.448"	उ 18°31'43.278"
221			कोकंगांव	पू 75°00'05.657"	उ 18°45'02.322"
222			कुलधारान	पू 74°52'20.045"	उ 18°32'48.720"

223			कुम्भेफाल	पू 75°00'55.219"	उ 18°30'22.911"
224			मालेवाडी	पू 74°55'00'621"	उ 18°37'51.374"
225			मांडाली	पू 74°55'57.059"	उ 18°47'20.187"
226			मिराजगांव	पू 75°01'34.177"	उ 18°43'48.834"
227			मुलेवाडी	पू 74°56'06.488"	उ 18°40'57.323"
228			नगाम्थान	पू 74°57'53.987"	उ 18°46'02.522"
229			नान्डगांव	पू 74°55'46.633"	उ 18°35'26.898"
230			निम्भे	पू 75°02'38.611"	उ 18°28'47.147"
231			पतेवाडी	पू 75°06'33.796"	उ 18°35'15.053"
232			पिम्पालवाडी	पू 74°53'04.791"	उ 18°29'40.502"
233			रकक्षावाडी बक	पू 74°49'45.365"	उ 18°30'44.583"
234			रकक्षावाडी कहू	पू 74°48'35.301"	उ 18°33'24.970"
235			रवालगांव	पू 74°58'10.012"	उ 18°44'08.707"
236			रेहकुरी	पू 74°57'04.571"	उ 18°36'26.440"
237			रुद्रगह्वान	पू 74°51'26.388"	उ 18°38'07.056"
238			शिंदे	पू 74°53'13.748"	उ 18°36'55.995"
239			सुपा	पू 74°59'16.650"	उ 18°38'16.200"
240			तजु	पू 74°74'15.882"	उ 18°29'09.009"
241			तकाली खांदेश्वेर	पू 75°03'18.301"	उ 18°38'41.160"
242			तलवाडी	पू 74°50'39.044"	उ 18°29'05.892"
243			थेरगांव	पू 74°56'40.847"	उ 18°46'14.385"
244			थेरवाडी	पू 74°57'11.234"	उ 18°30'13.399"
245			ठेठवाडी	पू 74°59'24.724"	उ 18°40'13.012"
246			वाडगांव तंपुरे	पू 74°56'56.384"	उ 18°33'54.386"
247			वालवाड	पू 74°57'30.865"	उ 18°37'50.227"
248			यशवाडे	पू 74°52'26.541"	उ 18°26'36.486"
249			ब्राह्मिरोबावाडी	पू 75°00'13.597"	उ 18°36'07.046"
250			भोसे	पू 74°51'22.839"	उ 18°40'50.308"
251			चिलवाडी	पू 74°58'56.012"	उ 18°24'50.849"
252			देशमुखवाडी	पू 74°58'01.871"	उ 18°27'37.798"
253			डोम्बालवाडी	पू 75°04'00.583"	उ 18°25'54.703"
254			गोयकरवाडी	पू 75°02'04'407"	उ 18°37'03.036"
255			हीन्गांव	पू 74°47'00.488"	उ 18°27'00.539"
256			जालापुर	पू 74°43'58.616"	उ 18°28'44.429"
257			जालाकेवाडी	पू 75°06'46.876"	उ 18°31'55.805"
258			करवांवाडी	पू 74°50'32.727"	उ 18°25'22.709"
259			करजात	पू 75°00'41.072"	उ 18°33.02.200"
260			खुरांगेवाडी	पू 74°56'17.774"	उ 18°38'41.464"

261			पतेगांव	पू 75°06'02.802"	उ 18°38'00.042"
262			रासहीन	पू 74°55'22.343"	उ 18°26'14.093"
263			शेगुडवाडी	पू 75°05'44.459"	उ 18°27'53.111"
264			सुपेकरवाडी	पू 74°53'11.970"	उ 18°34'22.646"
265			तोरकाडवाडी	पू 74°55'37.168"	उ 18°28'51.538"
266			वायासेवाडी	पू 74°50'50.842"	उ 18°23'32.089"
267			गनेशवाडी	पू 74°48'28.476"	उ 18°24'35.853"
268			महालांगी	पू 75°05'08.242"	उ 18°26'37.201"

### उपाबंध-V

#### **कार्रवाई सम्बन्धी रिपोर्ट का प्रपत्र:**

1. बैठकों की संख्या और तारीख ।
2. बैठकों का कार्यवृत्त : कृपया मुख्य उल्लेखनीय बिंदुओं का वर्णन करें। बैठक के कार्यवृत्त को एक पृथक उपाबंध में प्रस्तुत करें।
3. पर्यटन महायोजना सहित आंचलिक महायोजना की तैयारी की स्थिति ।
4. भू-अभिलेखों की स्पष्ट त्रुटियों के सुधार के लिए निबटाए गए मामलों का सार। विवरण उपाबंध के रूप में संलग्न करें।
5. पर्यावरण प्रभाव मूल्यांकन अधिसूचना, 2006 के अधीन आने वाली गतिविधियों से संबंधित संवीक्षा किए गए मामलों का सार। विवरण एक पृथक उपाबंध के रूप में संलग्न करें।
6. पर्यावरण प्रभाव मूल्यांकन अधिसूचना, 2006 के अधीन न आने वाली गतिविधियों से संबंधित संवीक्षा किए गए मामलों का सार। विवरण एक पृथक उपाबंध के रूप में संलग्न करें।
7. पर्यावरण (संरक्षण) अधिनियम, 1986 की धारा 19 के अधीन दर्ज की गई शिकायतों का सार।
8. कोई अन्य महत्वपूर्ण मामला ।

**MINISTRY OF ENVIRONMENT, FOREST AND CLIMATE CHANGE****NOTIFICATION**

New Delhi, the 14th January, 2019

**S.O.300(E).**—The following draft of the notification, which the Central Government proposes to issue in exercise of the powers conferred by sub-section (1), read with clause (v) and clause (xiv) of sub-section (2) and sub-section (3) of section 3 of the Environment (Protection) Act, 1986 (29 of 1986) is hereby published, as required under sub-rule (3) of rule 5 of the Environment (Protection) Rules, 1986, for the information of the public likely to be affected thereby; and notice is hereby given that the said draft notification shall be taken into consideration on or after the expiry of a period of sixty days from the date on which copies of the Gazette containing this notification are made available to the public;

Any person interested in making any objections or suggestions on the proposals contained in the draft notification may forward the same in writing, for consideration of the Central Government within the period so specified to the Secretary, Ministry of Environment, Forest and Climate Change, Indira Paryavaran Bhawan, Jorbagh Road, Aliganj, New Delhi-110 003, or send it to the e-mail address of the Ministry at [esz-mef@nic.in](mailto:esz-mef@nic.in)

**Draft Notification**

**WHEREAS**, the Great Indian Bustard Wildlife Sanctuary, hereinafter referred to as the Sanctuary is located at the junction of Ahmadnagar and Solapur Districts in Maharashtra. The Wildlife Sanctuary has historical, economic and medicinal values and spread over an area of 366.72 square kilometres. The Great Indian Bustard Wildlife Sanctuary is notified *vide* notification of the State Government of Maharashtra number WLP. 0614/C.R.111/F-1, dated the 09/03/2016;

**AND WHEREAS**, the major flora recorded from the sanctuary are ranchimani (*Andrographis echinoides* L.), adulasa (*Justicia adhatoda* L.), (*Justicia diffusa* Willd.), pitpapada (*Justicia procumbens* L.), ashok (*Polyalthia longifolia* Sonn. Thwaites), satvin (*Alstonia scholaris* L. R. Br.), piwali kanher (*Cascabela thevetia* L. Lippold), sangkhi (*Catharanthus pusillus* Murray G. Don), vilyati-vakundi (*Cryptostegia grandiflora* Roxb. ex R.Br.), kanher (*Nerium oleander* L.), chafa (*Plumeria alba* L.), bherli-mad (*Caryota urens* L.), shindi (*Phoenix sylvestris* L. Roxb.), badakvel (*Aristolochia bracteolata* Lam.), mandar (*Calotropis gigantea* L. Dryand.), kandil phul (*Ceropegia bulbosa* Roxb.), kavali (*Cryptolepis dubia* Burm.f. M.R.Almeida), harandodi (*Dregea volubilis* L.f. Benth. ex Hook.f.), dudhani (*Oxystelma esculentum* L. f. Sm.), shatavari (*Asparagus racemosus* Willd.), sadodi (*Cyanthillium cinereum* L. H. Rob.), dahan (*Tricholepis amplexicaulis* C.B. Clarke), ekdandi (*Tridax procumbens* L. L.), shankeshrvar (*Xanthium strumarium* L.), chirchitta (*Bidens biternata* Lour. Merr. & Sherff), medhshingi (*Dolichandrone falcata* Wall. ex DC. Seem.), chota kalpa (*Trichodesma indicum* L. Lehm.), gulmohar (*Delonix regia* Hook. Raf.), ram babul (*Parkinsonia aculeata* L.), piwala gulmohar (*Peltophorum pterocarpum* DC. K. Heyne), kena (*Commelina benghalensis* L.), chandvel (*Convolvulus arvensis* L.), vishnukrant (*Evolvulus alsinoides* L. L.), sivalingi (*Diplocyclos palmatus* L. C. Jeffrey.), dodaka (*Luffa acutangula* L. Roxb.), ratanjoti (*Jatropha gossypifolia* L.), lal shevra (*Alysicarpus tetragonolobus* Edgew.), palas (*Butea monosperma* Lam. Taub.), Tur (*Cajanus cajan* L. Millsp.), shankha Pushpa (*Clitoria ternatea* L.), godhadi (*Indigofera cordifolia* Roth), karanj (*Pongamia pinnata* L. Pierre), ghodegui (*Lavandula bipinnata* Roth Kuntze), dipmal (*Leonotis nepetifolia* L. R.Br.), tamba (*Leucas aspera* Willd. Link), arkar, arati (*Mimosa hamata* Willd.), vedi babul (*Prosopis juliflora* Sw. DC.), khair (*Acacia catechu* L.f. Willd.), chendu phul (*Parkia biglandulosa* Wight & Arn.), vilayati chinch (*Pithecellobium dulce* Roxb. Benth.), nilgiri (*Eucalyptus globulus* Labill.), peru (*Psidium guajava* L. Jamb), jambhal (*Syzygium cumini* L. Skeels), punarnava (*Boerhavia diffusa* L.), safed til (*Sesamum indicum* L.), bhui-til (*Sesamum laciniatum* Klein ex Willd.), pandharphali (*Flueggea leucopyrus* Willd.), lavalala (*Cyperus difformis* L.), velu (*Dendrocalamus strictus* roxb. Nees), marvel (*Dichanthium foveolatum* Delile Roberty), loni gawat (*Dinebra retroflexa*

Vahl Panz.), (*Portulaca tuberosa* Roxb.), dalimb (*Punica granatum* L.), bor (*Ziziphus jujuba* Mill.), chanya-bor (*Ziziphus nummularia* Burm.f. Wight & Arn.), (*Spermacoce ocymoides* Burm.f.), bel (*Aegle marmelos* L. Corrêa), kavath (*Limonia acidissima* Groff), chandan (*Santalum album* L.), ashwagandha (*Withania somnifera* L. Dunal), Indian fagonia (*Fagonia indica* Burm.f.), sarata (*Tribulus terrestris* L.), etc.;

**AND WHEREAS**, the Great Indian Bustard Wildlife Sanctuary is important and known for its wildlife especially Great Indian Bustard, Black buck and also other highly endangered bird species. The major fauna found in the sanctuary includes mammalian species viz, common langur (*Semnopithecus* spp.), small Indian civet (*Viverricula indica*), Asian palm civet (*Paradoxurus hermaphrodites*), Indian grey mongoose (*Herpestes edwardsii*), Indian fox (*Vulpes bengalensis*), golden jackal (*Canis aureus*), Indian wolf (*Canis lupus*), jungle cat (*Felis chaus*), Indian crested porcupine (*Hystrix indica*), five-striped palm squirrel (*Funambulus pennantii*), Indian blackbuck (*Antelope cervicapra*), chinkara (*Gazel Gazel*), wild boar (*Sus scrofa*), Indian hare (*Lepus nigricollis*), Indian gerbil (*Tatera indica*), field mouse (*Mus booduga*), bandicoot rat (*Bandicota bengalensis*), striped hyena (*Hyaena hyaena*), etc. While bird species recorded from the sanctuary are little grebe (*Tachybaptus ruficollis*), little cormorant (*Microcarbo niger*), great cormorant (*Phalacrocorax carbo*), Indian shag (*Phalacrocorax fuscicollis*), bar-headed goose (*Anser indicus*), cotton teal (*Nettapus coromandelianus*), mallard (*Anas platyrhynchos*), black-shouldered kite (*Elanus caeruleus*), painted francolin (*Francolinus pictus*), grey francolin (*Francolinus pondicerianus*), rose-ringed parakeet (*Psittacula krameri*), common barn-owl (*Tyto alba*), little green bee-eater (*Merops orientalis*), large grey babbler (*Turdoides malcolmi*), black drongo (*Edolius macrocerus*), red-headed bunting (*Emberiza bruniceps*), white-browed fantail (*Rhipidura aureola*), blyth's reed-warbler (*Acrocephalus dumetorum*), orange-headed thrush (*Geokichla citrina*), etc.;

**AND WHEREAS**, it is necessary to conserve and protect the area, the extent and boundaries of the Great Indian Bustard Wildlife Sanctuary which is specified in paragraph 1 as Eco-sensitive Zone from ecological, environmental and biodiversity point of view and to prohibit industries or class of industries and their operations and processes in the said Eco-sensitive Zone;

**NOW, THEREFORE**, in exercise of the powers conferred by sub section (1) and clauses (v) and (xiv) of sub-section (2) and sub-section (3) of Section 3 of the Environment (Protection) Act 1986 (29 of 1986) (hereafter in this notification referred to as the Environment Act) read with sub-rule (3) of rule 5 of the Environment (Protection) Rules, 1986, the Central Government hereby notifies an area to an extent of **zero to 400 meters** around the boundary of Great Indian Bustard Wildlife Sanctuary, in Ahmadnagar and Solapur districts in Maharashtra as Eco-sensitive Zone (here after in this notification referred to as the Eco-sensitive Zone) details of which are as under, namely: -

1. **Extent and boundaries of Eco-sensitive Zone.** – (1) The Eco-sensitive Zone comprised of land in 100 patches interspersed with forest as well as non forest area.
- (2) The Eco-sensitive Zone shall be to an extent of **zero to 400 meters** around the Great Indian Bustard Wildlife Sanctuary and the area of the Eco-sensitive Zone is **548.79 square kilometres**. Zero extent is mentioned towards the boundary adjoining the district of Solapur and Ahmednagar.
- (3) The boundary description of Great Indian Bustard Wildlife Sanctuary and its Eco-sensitive Zone is appended in **Annexure I**.
- (4) The maps of the Protected Area demarcating Eco-sensitive Zone appended as **Annexure II-A, Annexure II-B, Annexure II-C** and **Annexure II-D**.
- (5) Patch maps of Eco-Sensitive Zone for the Great Indian Bustard Wildlife Sanctuary with prominent locations are appended in the separate **Annexure III**.
- (6) Geo-coordinates of patches including Protected Area and Eco-sensitive Zone are given in **Annexure III**.



(7) The list of villages falling in the Eco-sensitive Zone along with their geo co-ordinates at prominent points is appended as **Annexure IV**.

**2. Zonal Master Plan for Eco-sensitive Zone.-** (1) The State Government shall, for the purposes of the Eco-sensitive Zone prepare a Zonal Master Plan within a period of two years from the date of publication of this notification in the Official Gazette, in consultation with local people and adhering to the stipulations given in this notification for approval of the Competent authority of State.

(2) The Zonal Master Plan for the Eco-sensitive Zone shall be prepared by the State Government in such manner as is specified in this notification and also in consonance with the relevant Central and State laws and the guidelines issued by the Central Government, if any.

(3) The Zonal Master Plan shall be prepared in consultation with the following Departments of the State Government, for integrating the ecological and environmental considerations into the said plan:-

- (i) Environment;
- (ii) Forest;
- (iii) Urban Development;
- (iv) Tourism,
- (v) Irrigation;
- (vi) Revenue Department;
- (vii) Maharashtra State Pollution Control Board;
- (viii) Panchayati Raj; and
- (ix) Public Works Department.

(4) The Zonal Master Plan shall not impose any restriction on the approved existing land use, infrastructure and activities, unless so specified in this notification and the Zonal Master Plan shall factor in improvement of all infrastructure and activities to be more efficient and eco-friendly.

(5) The Zonal Master Plan shall provide for restoration of denuded areas, conservation of existing water bodies, management of catchment areas, watershed management, groundwater management, soil and moisture conservation, needs of local community and such other aspects of the ecology and environment that need attention.

(6) The Zonal Master Plan shall demarcate all the existing worshipping places, villages and urban settlements, types and kinds of forests, agricultural areas, fertile lands, green area, such as, parks and like places, horticultural areas, orchards, lakes and other water bodies with supporting maps giving details of existing and proposed land use features.

(7) The Zonal Master Plan shall regulate development in Eco-sensitive Zone and adhere to prohibited and regulated activities listed in the Table in paragraph 4 and also ensure and promote eco-friendly development for security of local communities' livelihood.

(8) The Zonal Master Plan shall be co-terminus with the Regional Development Plan.

(9) The said Master Plan shall regulate development in Eco-sensitive Zone so as to ensure eco-friendly development for security of local communities' livelihood.

(10) The Zonal Master Plan so approved shall be the reference document for the Monitoring Committee for carrying out its functions of monitoring in accordance with the provisions of this notification.

**3. Measures to be taken by the State Government.**- The State Government shall take the following measures for giving effect to the provisions of this notification, namely:-

- (1) **Land use.** – (a) Forests, horticulture areas, agricultural areas, parks and open spaces earmarked for recreational purposes in the Eco-sensitive Zone shall not be used or converted into areas for commercial or residential or industrial activities:

Provided that the conversion of agricultural and other lands, for the purpose other than that specified at part (a) above, within the Eco-sensitive Zone may be permitted on the recommendation of the Monitoring Committee, and with the prior approval of the competent authority under Regional Town Planning Act and other rules and regulations of Central Government or State Government as applicable and *vide* provisions of this Notification, to meet the residential needs of the local residents and for activities such as:-

- (i) widening and strengthening of existing roads and construction of new roads;
- (ii) construction and renovation of infrastructure and civic amenities;
- (iii) small scale industries not causing pollution;
- (iv) cottage industries including village industries; convenience stores and local amenities supporting eco-tourism including home stay; and
- (v) promoted activities given under paragraph 4:

Provided further that no use of tribal land shall be permitted for commercial and industrial development activities without the prior approval of the competent authority under Regional Town Planning Act and other rules and regulations of the State Government and without compliance of the provisions of article 244 of the Constitution or the law for the time being in force, including the Scheduled Tribes and Other Traditional Forest Dwellers (Recognition of Forest Rights) Act, 2006 (2 of 2007):

Provided also that any error appearing in the land records within the Eco-sensitive Zone shall be corrected by the State Government, after obtaining the views of Monitoring Committee, once in each case and the correction of said error shall be intimated to the Central Government in the Ministry of Environment, Forest and Climate Change:

Provided also that the correction of error shall not include change of land use in any case except as provided under this sub-paragraph:

- (b) Efforts shall be made to reforest the unused or unproductive agricultural areas with afforestation and habitat restoration activities.
- (2) **Natural water bodies.**-The catchment areas of all natural springs shall be identified and plans for their conservation and rejuvenation shall be incorporated in the Zonal Master Plan and the guidelines shall be drawn up by the State Government in such a manner as to prohibit development activities at or near these areas which are detrimental to such areas.
- (3) **Tourism or Eco-tourism.**- (a) All new eco-tourism activities or expansion of existing tourism activities within the Eco-Sensitive Zone shall be as per the Tourism Master Plan for the Eco-sensitive Zone.
- (b) The Eco-Tourism Master Plan shall be prepared by the State Department of Tourism in consultation with State Departments of Environment and Forests.
  - (c) The Tourism Master Plan shall form a component of the Zonal Master Plan.
  - (d) The activities of eco-tourism shall be regulated as under, namely:-

- (i) new construction of hotels and resorts shall not be permitted within one kilometre from the boundary of the Wildlife Sanctuary or upto the extent of the Eco-sensitive Zone whichever is nearer;

Provided that beyond the distance of one kilometre from the boundary of the Wildlife Sanctuary till the extent of the Eco-sensitive Zone, the establishment of new hotels and resorts shall be allowed only in pre-defined and designated areas for eco-tourism facilities as per Tourism Master Plan;

- (ii) all new tourism activities or expansion of existing tourism activities within the Eco-sensitive Zone shall be in accordance with the guidelines issued by the Central Government in the Ministry of Environment, Forest and Climate Change and the eco-tourism guidelines issued by National Tiger Conservation Authority (as amended from time to time) with emphasis on eco-tourism;
- (iii) till the Zonal Master Plan is approved, development for tourism and expansion of existing tourism activities shall be permitted by the concerned regulatory authorities based on the actual site specific scrutiny and recommendation of the Monitoring Committee and no new hotel, resort or commercial establishment construction shall be permitted within Eco-sensitive Zone area.

- (4) **Natural heritage.**- All sites of valuable natural heritage in the Eco-sensitive Zone, such as the gene pool reserve areas, rock formations, waterfalls, springs, gorges, groves, caves, points, walks, rides, cliffs, etc. shall be identified and a heritage conservation plan shall be drawn up for their preservation and conservation as a part of the Zonal Master Plan.
- (5) **Man-made heritage sites.**- Buildings, structures, artefacts, areas and precincts of historical, architectural, aesthetic, and cultural significance shall be identified in the Eco-sensitive Zone and heritage conservation plan for their conservation shall be prepared as part of the Zonal Master Plan.
- (6) **Noise pollution.** - Prevention and control of noise pollution in the Eco-sensitive Zone shall be complied with in accordance with the provisions of the Noise Pollution (Regulation and Control) Rules, 2000 under the Environment Act.
- (7) **Air pollution.**- Prevention and control of air pollution in the Eco-sensitive Zone shall be carried out in accordance with the provisions of the Air (Prevention and Control of Pollution) Act, 1981 (14 of 1981) and the rules made thereunder.
- (8) **Discharge of effluents.** - Discharge of treated effluent in Eco-sensitive Zone shall be in accordance with the provisions of the General Standards for Discharge of Environmental Pollutants covered under the Environment Act and the rules made thereunder or standards stipulated by State Government whichever is more stringent.
- (9) **Solid wastes.** - Disposal and Management of solid wastes shall be as under:-
- (a) the solid waste disposal and management in the Eco-sensitive Zone shall be carried out in accordance with the Solid Waste Management Rules, 2016, published by the Government of India in the Ministry of Environment, Forest and Climate Change *vide* notification number S.O. 1357 (E), dated the 8<sup>th</sup> April, 2016; the inorganic material may be disposed in an environmental acceptable manner at site identified outside the Eco-sensitive Zone.
- (b) Safe and Environmentally Sound Management (ESM) of Solid wastes in conformity with the existing rules and regulations using identified technologies may be allowed within Eco-sensitive Zone.
- (10) **Bio-Medical Waste.** - Bio Medical Waste Management shall be as under.-

- (a) The Bio-Medical Waste disposal in the Eco-sensitive Zone shall be carried out in accordance with the Bio-Medical Waste Management, Rules, 2016 published by the Government of India in the Ministry of Environment, Forest and Climate Change *vide* notification number GSR 343 (E), dated the 28<sup>th</sup> March, 2016.
- (b) Safe and Environmentally Sound Management of Bio-Medical Wastes in conformity with the existing rules and regulations using identified technologies may be allowed within the Eco-Sensitive Zone.
- (11) Plastic waste management.** - The plastic waste management in the Eco-Sensitive Zone shall be carried out as per the provisions of the Plastic Waste Management Rules, 2016, published by the Government of India in the Ministry of Environment, Forest and Climate Change *vide* notification number G.S.R. 340(E), dated the 18<sup>th</sup> March, 2016, as amended from time to time.
- (12) Construction and demolition waste management.** - The construction and demolition Waste Management in the Eco-Sensitive Zone shall be carried out as per the provisions of the Construction and Demolition Waste Management Rules, 2016 published by the Government of India in the Ministry of Environment, Forest and Climate Change *vide* notification number G.S.R. 317(E), dated the 29<sup>th</sup> March, 2016, as amended from time to time.
- (13) E-waste.** - The e - waste management in the Eco-Sensitive Zone shall be carried out as per the provisions of the E-Waste Management Rules, 2016, published by the Government of India in the Ministry of Environment, Forest and Climate Change, as amended from time to time.
- (14) Vehicular traffic.** – The vehicular movement of traffic shall be regulated in a habitat friendly manner and specific provisions in this regard shall be incorporated in the Zonal Master Plan and till such time as the Zonal Master plan is prepared and approved by the Competent Authority in the State Government, the Monitoring Committee shall monitor compliance of vehicular movement under the relevant Acts and the rules and regulations made thereunder.
- (15) Vehicular pollution.** - Prevention and control of vehicular pollution shall be in accordance with applicable laws and efforts shall be made for use of cleaner fuel like CNG, LPG, etc.
- (16) Industrial units.** – (i) On or after the publication of this notification in the Official Gazette, no new polluting industries shall be permitted to be set up within the Eco-sensitive Zone.
- (ii) Only non-polluting industries shall be allowed within Eco-Sensitive Zone as per the classification of Industries in the guidelines issued by the Central Pollution Control Board in February, 2016, unless so specified in this notification, and in addition, the non-polluting cottage industries shall be promoted.
- (17) Protection of hill slopes.** - The protection of hill slopes shall be as under:-
- (a) the Zonal Master Plan shall indicate areas on hill slopes where no construction shall be permitted;
- (b) Construction on existing steep hill slopes or slopes with a high degree of erosion shall not be permitted.
- 4. List of activities prohibited or to be regulated within Eco-Sensitive Zone.-** All activities in the Eco Sensitive Zone shall be governed by the provisions of the Environment Act and the rules made there under including the Coastal Regulation Zone, 2011 and the Environmental Impact Assessment Notification, 2006 and other applicable laws including the Forest (Conservation) Act, 1980 (69 of 1980), the Indian Forest Act, 1927 (16 of 1927), the Wildlife (Protection) Act 1972 (53 of 1972), and amendments made thereto and be regulated in the manner specified in the Table below, namely:-

TABLE

S No (1)	Activity (2)	Description (3)
<b>A. Prohibited Activities</b>		
1.	Commercial mining, stone quarrying and crushing units.	(a) All new and existing mining (minor and major minerals), stone quarrying and crushing units are prohibited with immediate effect except for meeting the domestic needs of bona fide local residents including digging of earth for construction or repair of houses and for manufacture of country tiles or bricks for housing and for other activities; (b) The mining operations shall be carried out in accordance with the order of the Hon'ble Supreme Court dated the 4 <sup>th</sup> August 2006 in the matter of T.N. Godavarman Thirumulpad Vs. UOI in W.P.(C) No.202 of 1995 and dated 21 <sup>st</sup> April 2014 in the matter of Goa Foundation Vs. UOI in W.P.(C) No.435 of 2012.
2.	Setting of industries causing pollution (Water, Air, Soil, Noise, etc.).	New industries and expansion of existing polluting industries in the Eco-Sensitive Zone shall not be permitted: Provided that non-polluting industries shall be allowed within Eco-Sensitive Zone as per classification of Industries in the guidelines issued by the Central Pollution Control Board in February, 2016, unless otherwise specified in this notification and in addition the non-polluting cottage industries shall be promoted.
3.	Establishment of major hydro-electric project.	Prohibited (except as otherwise provided) as per the applicable laws.
4.	Use or production or processing of any hazardous substances.	Prohibited (except as otherwise provided) as per the applicable laws.
5.	Discharge of untreated effluents in natural water bodies or land area.	Prohibited (except as otherwise provided) as per the applicable laws.
6.	Setting up of new saw mills.	New or expansion of existing saw mills shall not be permitted within the Eco-Sensitive Zone.
7.	Setting up of brick kilns.	Prohibited (except as otherwise provided) as per the applicable laws.
8.	Commercial use of firewood	Prohibited (except as otherwise provided) as per the applicable laws.
9.	Use of polythene bags.	Prohibited (except as otherwise provided) as per the applicable laws.
10.	Introduction of exotic species.	Prohibited (except as otherwise provided) as per the applicable laws.
<b>B. Regulated Activities</b>		
11.	Commercial establishment of hotels and resorts.	No new commercial hotels and resorts shall be permitted within one kilometer of the boundary of the protected area or upto the extent of Eco-Sensitive Zone, whichever is nearer, except for small temporary structures for eco-tourism activities: Provided that, beyond one kilometer from the boundary of the protected area or upto the extent of Eco-Sensitive Zone whichever is nearer, all new tourist activities or expansion of existing activities shall be in conformity with the Tourism Master Plan and guidelines as applicable.
12.	Construction activities.	(a) New commercial construction of any kind shall not be permitted within one kilometer from the boundary of the protected area or upto extent of the Eco-Sensitive Zone, whichever is nearer: Provided that, local people shall be permitted to undertake construction in their land for their use including the activities mentioned in sub-paragraph (1) of paragraph 3 as per building bye-laws to meet the residential needs of the local residents. Provided further that the construction activity related to small scale industries not causing pollution shall be regulated and kept at the minimum, with the prior permission from the competent authority as per applicable rules and regulations, if any. (b) Beyond one kilometer it shall be regulated as per the Zonal Master Plan.
13.	Small scale non polluting industries.	Non polluting industries as per classification of industries issued by the Central Pollution Control Board in February, 2016 and non-

		hazardous, small-scale and service industry, agriculture, floriculture, horticulture or agro-based industry producing products from indigenous materials from the Eco-Sensitive Zone shall be permitted by the competent Authority.
14.	Felling of trees.	(a) There shall be no felling of trees in the forest or Government or revenue or private lands without prior permission of the Competent Authority in the State Government. (b) The felling of trees shall be regulated in accordance with the provisions of the concerned Central or State Act and the rules made thereunder.
15.	Collection of Forest produce or Non-Timber Forest produce.	Regulated as per the applicable laws.
16.	Erection of electrical and communication towers and laying of cables and other infrastructures.	Regulated under applicable laws (underground cabling may be promoted).
17.	Infrastructure including civic amenities.	Taking measures of mitigation as per the applicable laws, rules and regulations available guidelines.
18.	Widening and strengthening of existing roads and construction of new roads.	Taking measures of mitigation as per the applicable laws, rules and regulation and available guidelines.
19.	Undertaking other activities related to tourism like over flying the Eco-Sensitive Zone area by hot air balloon, helicopter, drones, Microlites, etc.	Regulated as per the applicable laws.
20.	Protection of hill slopes and river banks.	Regulated as per the applicable laws.
21.	Movement of vehicular traffic at night.	Regulated for commercial purpose under applicable laws.
22.	Ongoing agriculture and horticulture practices by local communities along with dairies, dairy farming, aquaculture and fisheries.	Permitted as per the applicable laws for use of locals.
23.	Establishment of large-scale commercial livestock and poultry farms by firms, corporate and companies.	Regulated (except otherwise provided) as per the applicable laws except for meeting local needs.
24.	Discharge of treated waste water or effluents in natural water bodies or land area.	The discharge of treated waste water or effluents shall be avoided to enter into the water bodies and efforts shall be made for recycle and reuse of treated waste water. Otherwise the discharge of treated waste water or effluent shall be regulated as per the applicable laws.
25.	Commercial extraction of surface and ground water.	Regulated as per the applicable laws.
26.	Open well, bore well etc. for agriculture or other usage.	Regulated under applicable laws and the activity shall be strictly monitored by the concerned authority.
27.	Solid waste management.	Regulated as per the applicable laws.
28.	Eco-tourism.	Regulated as per the applicable laws.
29.	Commercial sign boards and hoardings.	Regulated as per the applicable laws.
<b>C. Promoted Activities</b>		
30.	Rain water harvesting.	Shall be actively promoted.
31.	Organic farming.	Shall be actively promoted.
32.	Adoption of green technology for all activities.	Shall be actively promoted.
33.	Cottage industries including village artisans, etc.	Shall be actively promoted.
34.	Use of renewable energy and fuels.	Bio-gas, solar light etc. shall be actively promoted.
35.	Agro-Forestry.	Shall be actively promoted.

36.	Plantation of Horticulture and Herbals.	Shall be actively promoted.
37.	Use of eco-friendly transport.	Shall be actively promoted.
38.	Skill Development.	Shall be actively promoted.
39.	Restoration of degraded land/ forests/ habitat.	Shall be actively promoted.
40.	Environmental awareness.	Shall be actively promoted.

**5. Monitoring Committee for Monitoring the Eco-Sensitive Zone Notification.-** For effective monitoring of the provisions of this notification under sub-section (3) of section 3 of the Environment (Protection) Act, 1986, the Central Government hereby constitutes a Monitoring Committee, within three months of this notification comprising of the following, namely:-

(a) \* The Monitoring Committee for Solapur district shall consist of members represent the following, namely: -

S N	Constituent of the Monitoring Committee	Designation
1.	District Collector, Solapur District	Chairman;
2.	A representative of Zilla Parishad, Solapur	Member;
3.	A representative of Non-governmental Organisation working in the field of wildlife conservation to be nominated by the State Government	Member;
4.	An expert in Biodiversity nominated by the State Government	Member;
5.	One expert in Ecology from reputed institution or university of the State	Member;
6.	Regional Officer, Maharashtra State Pollution Control Board, Solapur	Member;
7.	A representative of the Chief Conservator of Forests (Wildlife) Pune	Member;
8.	Town Planning Officer, Solapur	Member;
9.	Deputy Conservator of Forests, Solapur Forest Division Solapur	Member-Secretary.

(b) \* The Monitoring Committee for Amadnagar district shall consist of members represent the following, namely: -

S N	Constituent of the Monitoring Committee	Designation
1.	District Collector, Ahemadnagar District	Chairman;
2.	A representative of Zilla Parishad, Ahemadnagar	Member;
3.	A representative of Non-governmental Organisation working in the field of wildlife conservation to be nominated by the State Government	Member;
4.	An expert in Biodiversity nominated by the State Government	Member;
5.	One expert in Ecology from reputed institution or university of the State	Member;
6.	Regional Officer, Maharashtra State Pollution Control Board, Ahemadnagar	Member;
7.	Town Planning Officer, Ahemadnagar	Member;
8.	A representative of the Chief Conservator of Forests (Wildlife) Pune	Member;
9.	Dy. Conservator of Forests, Ahemadnagar	Member-Secretary.

\* During Final Notification only one Monitoring Committee shall be considered.

**6. Terms of reference. –** (1) The Monitoring Committee shall monitor the compliance of the provisions of this notification.

- (2) The tenure of the Monitoring committee shall be for three years or till the re-constitution of the new Committee by the State Government and subsequently the Monitoring Committee shall be constituted by the State Government.
  - (3) The activities that are covered in the Schedule to the notification of the Government of India in the erstwhile Ministry of Environment and Forest number S.O. 1533 (E), dated the 14<sup>th</sup> September, 2006, and are falling in the Eco-sensitive Zone, except for the prohibited activities as specified in the Table under paragraph 4 thereof, shall be scrutinised by the Monitoring Committee based on the actual site-specific conditions and referred to the Central Government in the Ministry of Environment, Forest and Climate Change for prior environmental clearances under the provisions of the said notification.
  - (4) The activities that are not covered in the Schedule to the notification of the Government of India in the erstwhile Ministry of Environment and Forest number S.O. 1533 (E), dated the 14<sup>th</sup> September, 2006 and are falling in the Eco-sensitive Zone, except for the prohibited activities as specified in the Table under paragraph 4 thereof, shall be scrutinised by the Monitoring Committee based on the actual site-specific conditions and referred to the concerned regulatory authorities.
  - (5) The Member-Secretary of the Monitoring Committee or the concerned Deputy Commissioner(s) shall be competent to file complaints under section 19 of the Environment Act, against any person who contravenes the provisions of this notification.
  - (6) The Monitoring Committee may invite representatives or experts from concerned Departments, representatives from industry associations or concerned stakeholders to assist in its deliberations depending on the requirements on issue to issue basis.
  - (7) The Monitoring Committee shall submit the annual action taken report of its activities as on the 31<sup>st</sup> March of every year by the 30<sup>th</sup> June of that year to the Chief Wildlife Warden in the State as per proforma appended at Annexure V.
  - (8) The Central Government in the Ministry of Environment, Forest and Climate Change may give such directions, as it deems fit, to the Monitoring Committee for effective discharge of its functions.
7. The Central Government and State Government may specify additional measures, if any, for giving effect to provisions of this notification.
8. The provisions of this notification shall be subject to the orders, if any passed or to be passed by the Hon'ble Supreme Court of India or High Court or the National Green Tribunal.

[F. No. 25/38/2018-ESZ]

Dr SATISH C. GARKOTI, Scientist 'G'

#### **ANNEXURE- I**

#### **PATCHWISE BOUNDARY DESCRIPTION OF THE GREAT INDIAN BUSTARD WILDLIFE SANCTUARY AND ITS ECO-SENSITIVE ZONE**

The boundary of proposed ESZ varies at different locations from zero metre to 400 metre depending upon the situation. Since the Geographical area of the some of the villages in Four Tahsils of Solapur District and Two Tahsils of Ahmednagar district are included in Rationalized Great Indian Bustard Sanctuary, which are in patches, scattered and spread all over the Rationalized Sanctuary. No definite boundaries can be indicated. The land comprised in the sanctuary includes Reserved Forest, Gairan land, other Government land and Private land. Since the entire area is not one continuous patch each and every Gut No. or group of Gut Nos. are treated as separate entity and therefore no definite boundary for entire Rationalized Sanctuary can be defined. Therefore Eco-Sensitive Zone boundary along private land as well as along forest land is varies from zero metre to 400 metres as per the schedule attached.



Patch no.	Boundary Description
1.	The ESZ is surrounded clockwise in the North by Gat No. 198, 204, 207, 210, & to the East by Gat no. 161, 160, 159, 158, 156, 115, 113 & 112 in Koregaon village of Taluka Shrigonda to the South of is bound by Gat no. 551, 550, 549, 546 in Village Nimbavi Taluka Shrigoda & Gat no.169, 170 in Koregaon Village of Taluka Shrigonda, To the West it is bound by Gat no. 44, 43 in Village Arangaon Dumalaof Taluka Shrigonda & Gat no. 169, 170, 171, 172, 173, 182, 165, 163, 151, 147, 141, 133, 132, 131 in Village Sarola Somvanshi of Taluka Shrigonda.
2A	The ESZ is surrounded clockwise in the North by Gat No. 87, 89, 91, 92, 126, 81, road, 64, 57, 58, 47, 48, 49 & 53 in Village Kondegavhan of Tal. Shrigonda & Nala, Gat No. 149, 162, 161, 160, 155 & 156 in Village Arungaon Dumala of Tal. Shrigonda,
2B	The ESZ is bound in the North by Gat No. 74, 75, 24, & 25 in Village Kondegavhan, of Tal. Shrigonda, & Gat No. 305, 303, 296, 295, 290, 289, 286, 263, 281, 242, 243, 246, 226, 229, 228, 230, 231 & Road in village Erandoli of Taluka Shrigonda, To the East it is bound by Gat no.215, 214, 218, 211, 172, 173, 168, 166, 147, 140, 144, 143 in Village Erandoli of Tal. Shrigonda. To the South River, Gat No. 44, 64, 66, 80, 35, 34, 18, 19, 21, 22, 23, 1, 2, 3, 9, 10, 8, 4, 243, 244, 245, 235, 234, 233, Road, 221, 220, in Village Ukkadgaon of Tal. Shrigonda, Surrounded the ESZ follow by Gat No. 159, 160, 151, 150, 37, 70, 74, 75, 24 & 25 in Village Kondegavhan of Tal. Shrigonda.
3.	The ESZ is surrounded clockwise in the North by Gat No.290, 291, 294, 295, 296, 305, 306, 307, road, 313, 315, 316, 318, 321, 324, road, 220, 213, 181, 179, 178, road, 176, 154, road, 159, 160, road, 75, 87, 88, 89, 92, 70, 68, 62, 61, 64, 58, 60, 59, 52, 50, 49, 48, 17, 18, 36, 35, 34, 33, 30, 29, 25, 8, 9, 10, 3, 4, 482, 5, 6, in Chikhali Village of Taluka Shrigonda, Gat no. 15, 16/1, 13, 12, 20, 21, 10, 09, 8, 7, 6, 3, 2, Gavthan of Koregaon, 245, 244, road, 249, 253, road, 256, 257/2, 263, 264, 269, 270, 271, road, 287, 286, 285, 284, 283, 277, 278, 289, 290, 233/1, 231, 227, 224 & 225 in Koregaon Village of Taluka Shrigonda To the South it is bound by Gat no.56, 54, 55, 53, road, 50, 49 in Village Pandharewadi of Taluka Shrigonda, Gat no. 108, 109, 111, 113, 115, 116, 117, 118, 120, 119, 101, 89, 99, 98, 126, 128, road, 112 in Ghutewadi village of Taluka Shrigonda, Gat no. 48, 47, road, 55, 42, 39, 31, road, 26, 12, 21, 13, 14, 10, 11, 8, 166, road, 162, 163, 164 in village Pandharewadi of Taluka Shrigonda, Gat no. 98, 97, 85, 86, 87, 91, 108, 62, 58, road, 53, 54, 55, 50, 49, 47, 45, 41, 10, 9, 8 in village Lagadwadi of Taluka Shrigonda, Gat no.98, 93, 91, 92, 78, 75, 74, 68, 61, 59 of Mungusgaon village of Taluka Shrigonda, Gat no.164, road, 144, 143, 141, 137, 138, 150, 149, 148, 147, 146, 156, 154, road, 109, road, 88, road, 65, 66, 67, 68, 69, 72, 73 in Village Suregaon of Taluka Shrigonda, Gat no. 134, 135, 136, 139, 137, 138, road, 52, 50, 49, 48, 47, 45, 41, 30, 29, 59, 28, 65, 64, 63, 62, 68, 70, 26, 24, road, 19 in village Ghutewadi of Taluka Shrigonda, Taluka Boundary of Nagar, Gat no. 251, 252, 253, 254, 255 in village Chikhali of Taluka Shrigonda, Taluka Boundary of Nagar, Gat no. 261, 267, 268, 269, 270, 271, 272 in village Chikhali of Taluka Shrigonda, Taluka Boundary of Nagar,
4.	The ESZ is surrounded clockwise in the North Taluka boundary of Ahmednagar. To the East of is bound by Gat no. 13, 185, 187, 188, 190, 191, 193, 194, 192, 216, kha no. 74, 211, 210, 209, 208, 209, 210, 213, 215, 221, 219, kha-70, kha-69, kha-68, 241, 239, 163, 164 in Village Ghutewadi of Taluka Shrigonda, & Gat no. 358, 359, 366, 365, 362, 348 & 344 in Village Suregaon of Taluka Shrigonda. To the West by it is bound by Gat no. 78, 77, 76, 65, 75, 74, 71, 70, 20, 27, 28, 29, 30, 31, 32, 33, 34, 55, 36, 39, 40, 41 in Village Ukhalgaon of Taluka Shrigonda surround the ESZ.
5	The ESZ is surrounded clockwise in the North by Taluka boundary of Ahmednagar, . To the South it is bound by road, Gat no.473, 481, 483, 484, 461, 458, 457, 453, 451, 490, 491, 493, 494, road, 496, 501, 448, 502, nala, 442, 438, 437, 435, 434, 430, 428, 421, 420, 416 & 417 in Village Ukhalgaon of Taluka Shrigonda.

6	<p>The ESZ is surrounded clockwise from the North by Taluka boundary of Ahmednagr Taluka, Gat no. road, 192, 184, 185, 187, 186, 171, 170, 169, 168, 167, 157, 156, 155, nala, 148, 149, 150, nala, 136, 135, 134, 133, nala, 123, 115, 114, 113, 112, 111, 110, 108, 107, 106, 99, 91, 90, 89, 251, 84, 83, 85, nala, 73, 72, nala, 67, 69, 68, 66, 65, 64, 63, 62, 61, 50, 46, 47, 57, 56, 49, 48, nala, 1, 2, 3, 4, 5, 11, 10 in Kamathi village of Taluka Shrigonda, Gat no. 1352, 1353, 1354, 1357, 1358, 1359, 1383, 1387, 1388, 1389, 1414, 1403, 1402, 1401, 1400, 1394, 1395, 1305, 1304, 1303, 1301, 1302, 1296, nala, 1295, 1312, 1317, 1316, 1318, 1319, 1320, nala, 1322 in village Mandavgan of Taluka Shrigonda, Gat no. 65, nala, 124, 123, 122, 121, 116, 115, 114, nala, 108, 107, 106, 105, 104, gaathan , road, 135.road, 125, 65, 69, 70 in Wadghul village of Taluka Shrigonda, Gat no. 55, 54, 53, 52, 57, 58, 108, 59, 61, 62, 63, 64, 65, 66, 67, nala, 45, 44, 37, 42, 41, 40, 19, 18, road 266, 366, 364, 365, 298, 299, 300/a, 357, 358, 353, 341, 338, 339, 335, 334, 333, 336 in village Ruikhel of Taluka Shrigonda, Gat no. 207, 205, 201, road 197, nala, 171, 172, 173, 174, 168, 149, 150, 151, 152, 153, 154, 139, 138, 137, 125, 118, 116, 115, 113, 109, 108, 103, 97, road, 10, road, 23, 24, 25, 26, 32, road, 81, 79, 78, 74 in village Chincholi Ramjan of Taluka Karjat, Gat no. 329, road, 325, 322, 321, 320, 319, 318, 257, 256, 255, 254, 240, 241, 243, 230, 229, 228, road 223, 222, 209, 210, 211, 212, 196, 197, 198, 199, 200, 203, 202, road , 137, 138, 139, 143, 146, 145, nala, 156, 155, nala, 181, 82, nala, road in village Thergaon of Taluka Karjat. Gat no. 464, 467, 468, 459, 460, road, 454, 448, road, 351, 353, road, 426, 425, 424, 419, 411, 400, 402, 401, 396, 397, 398, 394, 393, 392, 391, road, 313, 308, 307, 296, 295, road, 287, 288, 290, 289, 283, road, 279, 274, 273, 598, 272, 269, 268 in village Khandavi of Taluka Karjat, Gat no. 36, 37, 34, 31/b, road, 29, 27, 28, 15/2, 12, 9, road, 294/2, 294/1, 289, 290, 288, 287, 271, 272, 273, 274, 282, 276, 275, 266, 262/1, 263, 236, nala, 234/1, road, 231, road, 230, 226, road, 223, 224, 225, 215, 213, road, 209/2 , road, 211, 184, 185, 186, 187, 188, 189, 149, 150, road, 120, 157, 123, 124, 117, 134, 137, road, 63, 62, 61, 60, 59, 53, 52, road, 42, 38, 39 in village bangarde of Taluka Shrigonda, Gat no. 267, 268, 269, 272, 249, 250, 251, 252, 259, 258, 257, 247, 248, 243, 240, 234, 228, 229, 230, 127, 128, 131, 121, 120, 119, 116, 117, 118, 110, 111, 112, 104, 103, 102, 93, 57, 58, 60, road 12, 8, 10, road, 15, 16, road .545, 543, 542, 539, 537, 536, 532, 531, 530 in village Khandavi of Taluka Karjat, Gat no. , kombhali 184, 191, 192, 193, 194, 196, 197, 198, 205, 207, road, 134, 136, 137, 142, 147, 148, 143, 170, 158, 161, road , 114, 105, 100, 101, 96, 95, 94, 93, 92, 82, 81, 80, 79, 75, 538, 533, 532, 531, 530, 526, 524, 544, 522, 520, 562, 511, 513, 514, 508, 483, 572, 503, 501, 500, 499, 496, 490 in village Kombhali of Taluka Karjat, Gat no. 139, 140, 143, 144, 134, 148, 152, 151, 133, 132, 155, 156, 160, 161, 166, 165, 174, 173, road , 178, 179, 180, 181, 182, 183, 184 in village Mulewadi of Taluka Karjat, Gat no. 466, 470, 469, 471, 475, 477, 479, 482, 490, 498, 510, 511, 26, 25, 24, 23, 22, road , 518, 432, 439, 440, 426, 418, 415, 414, 413, 405, 393, 395, 399, 396, 389, 390, 383, 382, 381, 377, 391, 392, 405, 406, 407, 408, 409, 410, 361, 362, 358, 447, 356, gaathan, 351, 350, 347, 346, 345, 166, road, 163, 162, 160, 159, 156, road, 153, 151, 150, 149, 145, 144, 143, 142, 141, 170, 171, 172, 173, 174, 177, 294, 295, road, nala, 302, 296, road, 293, 292, 290, 536, 289, 288, 287, 283, 279, 268, 267, 271, 270, nala, 280, 285, 292, 178, 180, 185, 198, 220, 219, 210, 207, 205, 202, 201, nala, 216, 215, 235, 236, 237, 238, 239, 242, 243, 252, 251 in village Kaudane of Taluka Karjat, Gat no. 133, 142, road, 129, 130, 131, 115, 118, 119, 120 in village Chande budruk of Taluka Karjat, Gat no. 114, 109, 110, 111, 99/1, 100, 99/2, 113, 120, 95, 94, 71, 69, 68, 67, 66, 61 in village Khurangewadi of Taluka Karjat, Gat no. 232, 234, 235, 236, 237, 238/2, 223/1, 245, 248, gaathan, road, 208, road, 148, 149, 150, 152, 159, 158, 157, 155, 163, 164, road, 174, 173, 172, 171, 180, 192, 193, 194, 189, 188, 187, 186, 185, 184, in walvad village of Taluka Karjat, Gat no. 90, 84, 58, 56, 94, 62, 63, 67, 52, 71, 79, 364/3, 72, 45/1 in village rehekuri of Taluka Karjat, Gat no. 469, 474, 475, 477, 427, 426, 424, 421, 417, 353, 359, 360, 362, 361, 342, 343, 344, 345, 346, 318, 319, road, 317/1, 316, 314, 315, 312, 310, 303, 304, 305, 305, 296, 295, 294, 287, road, 194, 195, 245, 244, 197, 184, 208, 209, 210, 211, 212, 222, 221, 220, 219, 218, 142, 124, 144, 122, 149, 150, 179, 151, 152, 153, 119, nala in village nandgaon of Taluka Karjat, Gat no. 357, 352, 351, 348, 321, 344, 343/2, 342, 325, road , 244, 245, road, 241, 240, 239, road, 256, 258, road, 263, 264, 265,</p>
---	---

	<p>266, 268, 267 in village Wadgaon Tanpure of Taluka Karjat, Gat no. 232, nala, 233, 222, 223, 230, 219, road, 100, 93, 94, 95, 96, 97, 92, 85, 90, 89, 88, 87, 80, road, 79 in Durgoan village of Taluka Karjat, Gat no. 278, 279, 280, 283, nala in wadgaon tanpure of Taluka Karjat, Gat no. 171, 173, 175, 166, 157, 158, 155, 151, 150, 142, 143, 144, 137 in village kuldharan of Taluka Karjat, Gut no. 211, 210, 212, 213, 214, 215, 227, 228, 200, 201, 146, 140, 139, 156, 157, 131, 132, 133, 134, nala, 101, 99, 100, 76, 77, 96, 95, 78 in supekarwadi of Taluka Karjat, Gat no. 561, 559, in shinde village of Taluka Karjat, Gat no. 375, 376, 377, 381, 380, 384, road, 395, road, 397, 400, 399 in village Nandgaon of Taluka Karjat, Gat no. road, 390, road, 387, 380, 383, 369, 367, 368, 371, 361, 360, 358 in shinde of Taluka Karjat, Gat no. 154, 155, 158, 159, 160, 169, 170, 184, 186, road, 133, road, 96, 81, 86, 87, 88, 89, 85, 82, 72, 71, road 381, 382, 373, 374, 375, 376, 352, 353, 354, 355, 356, 357, 358, 359, 363, 365, 366, 394, road, 345, 327, 321, 320, 319 in Bitkewadi of Taluka Karjat, Gat no. 152, 150, road, 134, 122, 123, 124, 125, 126, 127, 128, 104, 92, 94, 95, 96, 97, 100, 25, 28, 29, 30, 31, 79, 78, 77, 76, 75, 74, 73, 72, 71, 70, 69, 68, 67, 36, 37, 38, 33, 32, 23, 22, 21, 19, 16, 15, 12, 11, 9, 8, 7, road 309, 308, 304 in village Chakhalewadi of Taluka Karjat, Gat no. 164, 165, 158, 154, 153, 149, 150, road, 134, 138, 139, 140, 141, road, 128, 123, 121, 119, 118, 117, 116, road, 1, 9, 10, 11, 12, 13, 14, 6, 19, 18, 17, 16, 24, 68, 70 in village bhose of Taluka Karjat, Gat no. 24, 23, 25, 35, 18, 15, 50, 52, 54, 76, 78, 13, 9, gaathan, 1, 80, 83, 84, 77, 75, 71, 70, road, in kosegavhan of Taluka Shrigonda, Gat no. 163, 162, 161, 160, 158, 157, 156, 149, 148, 147, 145, 144, in village Takli lonar of Taluka Shrigonda, Gat no. 18, 20, 7, 9, 10, 11, 12, 84, road, 78, road, 71, 68, 67, road, 45, 46/1, 46/2, 47, 62, 60 in village Mahadevwadi of Taluka Shrigonda, Gat no. 506, 507, 508, 497, 481, 482, 479, 477, 475, 474, 469, 464, road, 461, 460, 466, 457, 456, 455, 448, 445, 443, 442, 441, 438, 437, 436, 432 in village Takli lonar of Taluka Shrigonda, Gat no. 194, 190, 189, 195, 175, 180, 179, road, 128, 123, 124, 126, 127, 130, nala, 96, 98, 113, 112, 111, 110, 101, 103 in village Deulgaon of Taluka Shrigonda, Gat no. 810, 811, road, 84, 83, 81, 76, 75, 79, 80, 87, 70, 69, 61, 62, 63, 48, 41, 44, 43, road, 774, 772, 775, 737, 769, 768, 767, 744, 745, 746, 747, 748, 754, 755, 756, 762, 761, road, 635, 628, 629, road in village Bhangaon of Taluka Shrigonda, Gat no. 222, 220, 151, 156, 157, 159, road 96, 95, 100, 111, 110, 109, 120, 121, 124, 128, 129, 142, 141, 140, 139, 138, 137, 130, 131, road, 58/a, 57, 56/a, road 56/b, road, 52, 53, 42, 43, 44, 45, road, 324, 315, 316, 318, 310, 311, 312, 313, 326, 327, road, 200, 207, 206, 210, road, 280, 279, 278, 277, 272, 255, 257, 268, 267, 259, 261, 223 in village Pisorekhand of Taluka Shrigonda, Gat no. 626, 625, road, 624, 621, 620, 619, 613, 608, 607, road, 593, 592, 590, road, 587, 585, 543, 544, 545, 546, 548, 531, 532, 533, 534, 335, 536, 537, 538, 539, 540, 541, 569, 560, 561, 564, 639, 640, 641, 653, 654, road, 524, 525, 526, 527, 519, 513, 514 in village Bhangaon of Taluka Shrigonda, Gat no. 238, 242, road, 244, 233, 232, 167, 162, road, 159, 154, 153, 149, 143/1, 139/2, 140, 134, 135, 133, 131 in village Dhorje of Village Taluka Shrigonda, Gat no. 71, 70/1, 70/2, 73, 75, road, 50, 49, 48, 57, 58, 61, 62, road, 345, 341, 335, 327, 326 in village Kothul of Taluka Shrigonda, Gat no. 1771, 1770, 1758, 1756, 1753, 1752, 1739, 1738, road, 1434, 1432, road, 1420, 1421, 1417, 1416, 1413, 1412, 1409, 1408, 1407, 1406, 1403, 1390, 1385 in village Kolgaon of Taluka Shrigonda, Gat no. 50, 51, 52, 53, 54, 55, 56, road, 44 in village Bhapkarwadi of Taluka Shrigonda.</p>
7	<p>The ESZ is surrounded to the North by Gat No.216, 215, 214, 211, nala, 204, 205, 206, road, 151, 152, 148, in village Banpimpri of Taluka Shrigonda. To the South, West &amp; North Gat no. 859, 860, 869, 871, 872, 918, 919, 917, 913, 914, 876, nala, 680, 695, 686, 689, 692, 699, 701, 702, 710, 709, 708, nala, 736, 737, 740, 741, 756, 755, 754, 753, 749, 746, 747, 748, 839, 838, 835, 833 in village Mandavgan of Taluka Shrigonda. Around the ESZ.</p>
8	<p>The ESZ is surrounded clockwise in the East &amp; South by Gat No.241, 240 in Village Mandali, Tal. Karjat &amp; Gat No. 307, 306, 354, 356, 371, Road, 297, 298, 296, 293, 247, 248, 252,</p>

	260, 263, 265, 287, 286, 285, 267, 274, 283 in Village ChincholiRamjan. To the West & NorthGat No. 96, 106, 107, 109, 110, 111, 136, 113, 114, 144, Road, 89, 91 in Village Ghogargaon of Taluka Shrigonda surround with ESZ.
9	The ESZ is surrounded clockwise in the North by Gat No. 98, 97, 93, 95 of Village Thitesangavi of Tal. Shrigonda. To the East & South Gat No. 320, 319, 351, 353, 355, 356, 357, 358, 359, 363, Road, Gat No. 146, 154, 155, 174, 173, 165, 164, 280, 288, 289, 296, 297, 301, 303, 304, 305, 307, 306 in Village Mandali of Tal. Karjatsurrounded the ESZ, To the West of is surrounded by Gat No. 61, 42, Road, Gat No. 38, Road, Gat No. 563, 562, 556, 557, 560 in Village Ghogargaon of Tal. Shrigonda.
10	The ESZ is surrounded clockwise from the North by Gat No.61, 62, 58, 56, 54, 55, 52, 50, 46, 44, 42, 40 in village Nagamthan of Taluka Karjat and village boundary of village Ghumari Taluka Karjat. Gat No. 78, 79, 60, 63, 67, 68, 21, 19, road, 17, 15 in village Kokangaon of Taluka Karjat, Gat No. 440, 442, 435, 431, 428, 427, 424, 423, road, 411, 412, 415, 416, 419, road, 384, 387, Nalla, 298, 297, 338/2, 375, 376, 379, 374, 373, 371, 370, 366, 365, 356, 354, 358, 352, 348, 357, 358, 338/1, 316, 329, 331, 317, 318, 321, 322, 324, 325, 326, road, 279, Nalla, 292, Gaothan, road, 125, 127, 128, 129, 132, 138, 139, 140, 141, 146, 147, in village Ravalgaon Taluka Karjat, village boundary of Gurav Pimpri of Karjat, Gat No.152, 153, 154, 155, 156, 162/2, 163, 167, 187, 190, 192, 193, 196, 199, 201, 211, 213, 216, 264, 265, 257, 258, 252, 247, road, 226, 217, 218, 219, 220, 221, 222 in village Ravalgaon Taluka Karjat, Gat No.463, 462, 464, 474, 471, 470, 469, 468, road, 456, 454, 453, 386, 385, road, 377, 379, 394, 366, 367, 360, 359, 358, 356, 354, 355, 350 in village Kombadi Taluka Karjat, Nalla, Gat No.58, Nalla, Gat No.55, road, 596, 597, 598, 605, 604, 602, 600, 601, 619, 584, 570, 568, in village Thergaon of Taluka Karjat.
11	The ESZ is surrounded clockwise from the North by Gat No. 135, 137, 138, 141, 142, 143, 159, 160, 158, 157, 156, 154, Road, 168, 169, 170, 172, 173, 174, 175, 178, 179, 180, 196, 197, Road, 107, 108, 110, 98, road, 44, 45, 46, 47, 89, 94, 93, 92, 87 in Village ChandeKh., Tal. Karjat., Gat No. 38, 24, 28, Road, 223, 168, 169, 170, 171, 172, 173, 174, 175, 176, 177, 178, 216, 217, 218, 219, 214, 207, Nala, 201, in Village Khurangewadi of Tal. Karjat.
12	The ESZ is surrounded clockwise from the North by Gat No. 346, 348, 351, 352, 355, 356/2, 356/1, 403, 359/2, 359/1, 366/1, 366/2, 366/3, 366/4, 366/5, 365, 364, 363, Gavthan, 324, 323, 328, 333, 334, 337, 338, 341, 342, in village Mirajgaon of Taluka Karjat, Gat no. 123, nala, 115, 116, 117, 118, 93, 96/1, 96/2, 113/1, 113/2, 112, 101, 100, 77, 79, 78, 88, 79, 87, 84/1, 84/2, 85/2, 85/3 in village Babhulgaon khalsa of Taluka Karjat, Gat no. 188, 187, 186, 184 in village Takali khandeshwari of Taluka Karjat, Gat no. 436, 437, 438, nala, 448, 449, 450, 451, 457, 456, 508, 510, 511, road, 358, 357, 360, 361, 367, nala, 401, 402, 403, 404, 405, 414, 417, 418, 428, 423, 419, 407, 410, 409, 396, 394, 393, 386, 385, 384, road, 328, road, 318, 314, 315, in village Chincholim Kaldat of Taluka Karjat, Gat no. 91, 90, 89, 88, 87, 93, 85, 84, 81, road, 251, road, 9, 8, road, 18, 22, 25, 26, 27, 30, nala, 37, 38, 40, nala, 97, 86, 285, 284, 283, road, in village supe of Taluka Karjat, Gat no. 94, 95, 96, 97, 87, 86, 75, 76, 77, 65, 64, 45, 56, 59, 60, 61 in village Walvad of Taluka Karjat, Gat no. 42, 41, 34, 37, 35, 36, 26, road, 18, 22 in village Chande khurd of Taluka Karjat, Gat no. 101, 102, 103, 104, 107, 108, 80, 78, 77, 76, road, 46, 44, 43, 42, 38/3, in village Thitewadi of Taluka Karjat and Gat no. 114, 115, 117, nala, 110, 109, 108, 107, 104, 102, 101, road, 97, 98, 93, 94, 85, 80, road, 76, 74, 52, 44, 43, road, 42, 41, 40, 46, road, 6, 7, 8, 9, road, 284, 278, 289, 287, road, 257, 256, 288, road, 254, 253, 249, 248, 247, 245, in village Diksal of Taluka Karjat.
13	The ESZ is surrounded clockwise in the East by Gat No. 52, 51, 40, 49, 39, Road, 15, 17, 6, 8, 9, 3, Road, 168, 1, 244, 243, 237, 236, 235, 234, 233 in Village Goykarwadi of Tal.

	Karjat. To the South West & North Gat No. 108, 109, 110, 111, 113, 100, Road, 149, 150, 151, 152, 153, 154, 155, 156, Road, 97, 95, 92, 91, Nala, Gat No. 84, 78, 51, 57, 58, 63 in Village ChincholiKaldat of Tal. Karjat. Around the ESZ.
14	The ESZ is surrounded clockwise from the North by Gat No.79, 64, 65, 53, 51, Nalla, 47, 48 in village TakaliKhandeshwarior of Tal. Karjat. To the south it is bound by villge boundary of Pategaon Taluka Karjat.To the East it is bound by Gat No.183, 182, 173, 169 in village Pategaon of Tal.Karjat. To the South it is bound by Gat no. 69, 70 in village TakaliKhandeshwari of Taluka Karjat& Gat no.22, 30, 32, 33, 34, 9, 11, 12, 6, 5, 4, 2, 1, 127, 131, 132, 121, 122 in Khandaleof Taluka Karjat. To the North West 117, 112, 109, 108, 100, 93, 86, 94, 78, 77, 76, 73, 72, 70, 69, 68, 67, 66 in village Goykarwadi of Taluka Karjat.
15	The ESZ is surrounded clockwise from the North by Gat No. 77/b, 78, 76, 75, 73, 72, 91, 69, 68, 65, 64, 60, 59, 58, 51, 57, 56, 51, 50, 47, 45, in village Khandale of Taluka Karjat, Gat no.145, road, 142 in vilage Pategaon of Taluka Karjat, Gat no. 55, 56, 58/1, 58/2, 59/1, 62/3, 63/2, 65/1, 64/1 in village Handalwadi of Taluka Karjat, Gat no. 141, 140, 139, 138, 135, 134, 130, 131, 125, 124, 122, 123, 118, 112, 105, 106, 99, 88, 87, 81, 87, 81, 82, 83, 74, 68, 69, 71 in village Pategan of Taluka Karjat, Gat no. 58/3, 58/2, 58/1, 55, 53, 52/2, 50, 49, 461, 47, road, 34, 35, 37, 41, 43, road, 2, 4, 8, 17, 18, 20, 19 in vilage Patewadi of Taluka Karjat, Gat no. 11/1, 7/5, 7/4, 7/3, 6/5, 15, 6/9, 5/2, 16/1, 2/2, 16/2, 17/1, 18/1, 18/2, road, 69/2/b, 20/2, road, 26/1, 26/5, 27/1, 27/2, 27/3, 27/4, 27/5, 29/1, 30/1, road, 17/4, 17/5, road, 32/2, 32/3, 33/4, road in villgae Handalwadi of Taluka Karjat, Gat no. 13, 12, road, 278/3, 280/1, 281, 282, 267, 266/1, 269/1/a, 269/1/b, 269/2/a, 270/2/b, 271/2, road, 257, 246/1, 248/4, 249/2, 249/1, 256, 255/1, 251/1, 251/2, 253/1, 253/2, 252/2, road, 174/1, 175/1, 179/1, 179/2, 179/3, 192, 193/1, 193/2, 206, road, 237/3, 237/2, 238/2, 238/3, 235/6, 235/1, 235/2, 235/3, 235/4, 235/5, 234, in village Patewadi of Taluka Karjat, Gat no. 493, 1345, 1346, 1347, 1348, 1349, 1351, 1338, 1339, 1340, 1336, 1335, 1334, 1333, 1332, 1331, 1330, 1328, 1321, 1320, road, 1073, road, 1075, 1079, 1080, 1082, 1086, 1089, 1088, 1094, 1095, 1108, 1109, nala, 1107, 1105, 1115, 1116, road, 1055, 1059, 1060, 1043, 1042, 1039, 1038, 1037, 1035, road in village Koregaon of Taluka Karjat, Gat no. 41, 47, 49 in village Handalwadi of Taluka Karjat, Gat no. 10, 11, 12, 6, 124, 121, 123, 125, 128, 15, 16, nala, 18, gavthan, road, 99, road, 100, 104, 109, 110, in village kaparewadi of Taluka Karjat and Gat no. 1313, 1315, 1316, 1327, 1351, 1352, 1309, 1300, 1295, 1292, 1277, 1276, 1275, 1279, 1281, 1282, 1272, in village karjat of Taluka Karjat,
16	The ESZ is surrounded clockwise from the North corner byGat No.42, 44/2 , 48/4, 49/1, 49/2, 49/3, 49/4, 39/3, 39/4, 50, 37, 35, 32, 28, road, 5, 4, 167, 166, 168, road, 170, 181/4, 180, 179, 174, road, 109, 108, 113, 123, Nala, 126, 146, 144, 143 in village Rehkuri.To the East it is bound by Gat No. 289, 268, 287, 281, 276, 275, 208, 198/A, 198/B, 195, 193, 184, 183, 182, 181, 220, 221, 222, 223, 224, 225, 226, 227, Road, 229, 218 invillageJogeshwariwadi of Tal. Karjat .To the bound by 38, 37, 36, 34, 23, 33, 32, 31, Nala, 149, 148, 147, Road, 137 ion Village Bargewadi of Tal. Karjat. To the bound by 56, 54, 51, 50, 49, 37, 36, 57, 58, 59, Nala, 63, 68, 66, 67, 69, 102, 101, 100, 110, 111, 109, 112, road, 150, 152, 198, 197, 201, 196, 221, 219, Nala, 7, 29, 8, 28, 27, 26, 25, 20, 19, 18, 21, 10, 12, 11, 6, Road, 435 , Road, 335, 386, Road, 432, 433, 421, 423, 424, 425, 426 in village WadgaonTanpure of Tal. Karjat. To the North west bound by Gat No.15, 20, 19, 18 in village Rehkuri of Tal. Karjat. To the bound by Gat No. 29, 28, 27, 26, 25, 24, 23, 22, 21, 20, 19, 12, 6, 4, Road, 484, 483, 282, 482, 479 in village Nandgaon of Tal. Karjat.
17	The ESZ is surrounded clockwise by Gat No.276, 306, 304 road, in village Sapadgaon Taluka Beed, Dist Beed to the South East. Gat no.86, 84, 83, 82, 80 in village Dighi of Taluka Beed. Beed district boundary to the North East Gat no.252, nala, 258, 263, 264, 266, 251/a, 258nala, 268, 269,

	244, road, 242, 241, 240, 239, 281, 278 in village Sapadgaon Taluka Beed to the south and west.
18	The ESZ is surrounded clockwise from the North by Gat No.136, 135, 157, 156, 160, road 125, 124, 123, and to the East by 118, 119, 114, 113, in village Capadgaon Taluka Beed, Dist Beed Gat no 139, 138, 137, 136, 114, 113, 112, 111, 108, 107, 106, 98, 97, 96, 96, 95, 92, 91, in village Solapur Taluka Karmala, Dist Beed. Around it to the south. To the West it is bound by Gat No. 128, 126, 87, 88, 89, 90, 85, 84, 83, 82, 81, 80, 78, 77, 76, 75 in village Jalkewadi of Tal Karjat.
19	The ESZ is surrounded clockwise from the North by Gat No.98, 96, 99, ROAD, 107, 109, 103, 112, road, Nala, 145, 143, 134, nala, 137, 138/A, road70, road, , 59, 58, 52, 27, 26, 29, 34, 37, 43, 42, in village Khadki Tal. Karmal Dist. Solapur. To the East and south Gat. No.156, 158, 157, 155, 156, nala, 161, 162, 163, 164, road, 103, nala, 119, 120, 122, 123, 132, 131, 130, 135 in Village AljapurTal.Karmala Dist. Solapur.Gat.No.64, 65, 66, 71, 72, 59, 91, 92, 94, 75, 95, 96, 97, nala, 98, 44, 55, 54, 43/2, 102, 111, 139, 107, 108, 109, 110, nala 152, 142, 150, 148, 7, 9, 10, 11, In Village KamoneTal.Karmala Dist. Solapur Gat no. 246, 245, 244, 227, 226, 225 in Village Mangiof Tal.Karmala Dist. Solapur Surrounded by the ESZ Gat No, 137, 132, 131, 130, 133, 129, 128, 127, 126, road, 109, 110, 113, 104, 103, 102, nala117 in Village JategaonTal.Karmala Dist. Solapur. Around the ESZ to West.
20	The ESZ is surrounded clockwise in the North by Gat no.82, 83, 85, nala, 88, 91, 90/2, 104, 103, 102, 97, 98, Gavthan 8, 7, nala, 59, 58, 63, 66, 67, 68, 71, 73, 75 in village Belwandikothar of Taluka Shrigonda, To the East South West Gat no 1034, 1035, 1038, road, 1049, 1039, 1058, road, 1013, 1008, 1000, 997, 996, 995, 994, 986, 985, 971, 983, 980, 978, 976, 975, 974, 827, 828, 829, 819, 815, 816, nala, 715, 716, 810, 721, 722, 724, 685, 802, 884, 780, 775, 771 in village Shrigonda of Taluka Shrigonda around the ESZ.
21	The ESZ is surrounded clockwise from the East by Gat no. 24, 22, 459, nala, 454, 462 455, 453, in village Adhalgaon Taluka Shrigonda, Gat no 1324, 1322, 1320, 1317, nala, 1206, 1209, 1235, 1226, nala 1307 & 1308 in village Shrigonda of Taluka Shrigonda around East to the South, West & North.
22	The ESZ is surrounded in the North by Gat no. 43, 44, nala, 45, 46, 50, 38, 320, 324, road, 325, 327, 328, 318, 319, 309, 311, 292, 294, nala, 258, 263, 264, 265, 278, 282 in village deulgaon of Taluka Shrigonda. To the South Gat no. 101, 102, road, 103, 104, 105, 12, 113, 119, 121, 122, nala, 131, 132, 79, 80, road, 83, 84. In village Googal Wadgaon of Taluka Shrigonda, To the East Gat no. 441, 439, 428, 429, 416, 417, 418 in Village Tandali Dumala of Taluka Shrinonda.& Village boundary of Adhalgaon of Taluka Shrigonda and to the West Gat no. 230, 231, 232, road, 215, 216, 217, 228 in village BelawandiKothar of Taluka Shrigonda around the ESZ.
23	The ESZ is surrounded in the North by Gat no. 331, 330, 329, 328, 332, 322, 316, 312, 318, 317, 306, 307, 308, 299, road, 174, 175, 176, 172/b, 169, 170, 171, 180, 189, 184, 191, 192, 179, 213, 211, 210, 197, 198, 209, 202, road, 56, 54, road, 50, 51, 67, 66, 65, 63, 71, 69, 497, 76, 75, 78/a, 78/b, 84, 86, 90, 91, 94, V.B. of Bhoose, 117, 116, 115, 114, 113, 121, 122, 123, 133, 135, 136, 149, 148, 147, 146, 145, road, in village Tandali Dumala of Taluka Shrigonda, Gat no. 310, 305, 306, 307, 308, 269, 282, 288, 289, 302, 290, 287, 292, 293, 294, 300 in village bhoose of Taluka Karjat, Gat no. 174, 175, 180, 176, 177, /1, in village bhavadi of Taluka Shrigonda, Gat no. 26, 25, 23, 20, road, 7/2, 7/3, 8/2, 10, 4, 2/3, 210, 198, 195, 188, 184, road, 175, 172, 158, 159, 161, 152, 153, 143, 138, 139, 135, 115, 116, 132, 131, 126, 127 in village Ruigavhan of Taluka Karjat, Gat no. 311, 307, 308 in village Hiradgaon of Taluka Shrigonda, Gat no. 65, 66, 68, 67, 59, 56, 41, 42/2, 38, 35, 34, 33, 32, 33, 30, 27, , 15, 16, 21, , 22, 24, in village kokangaon of Taluka Shrigonda, Gat no. 40, 42, 45, 46, 47, 49, 50, 51, road, 52, 26, 27, 30, 22, 20, 23, 7, 8, road, 195, 194, nala, 158, 159, 155, 161, 140, 152, 144, 135, 133, nala, 126, 125, 124, nala, 120, 118, 116, 109, 110, 111,

	112, 106, in village bhavadi of Taluka Shrigonda, Gat no. 233/3, 239, 240, 244, 246, 247, 248, 232, 249, 228, road, 227, 220, 219, 218, 217, 213/b, 2/2/b, 2/2/1, 211, 203, 204, road, 196, 205, in village kokangaon of Taluka Shrigonda, Gat no. 359, 356, 357, 352, 353, road, 377, 395, 396, 397, road, 342, 334, 345, 346, 341, road, 340, 335, 322, 321, 320, 319, 282, 281, 280, 278, 276, 274, in village adhalgaon of Taluka Shrigonda, Gat no. 181, 197, 196, 189, 190, 200, road, 36, 35, 34, 30, 19, 28, 27, road, 17, 16, 6, 7, 14, in village dokewadi of Taluka Shrigonda and Gat no. 59, 58, 57, 49, 48, 43 in village sawantwadi of Taluka Shrigonda.
24	The ESZ is surrounded clockwise in the North East and south by Nala, Gat No.146, 150, 143, nala, 142, 140, 131, nala, 119, 118, 117, 122, 115, 114, in village Shinde of Taluka Shrigond.& to the West by Gat no. 85, 83, 77, 74, 72, 69, 67, 60, 61 in village Ruigavhanof Taluka Shrigonda.
25	The ESZ is surrounded clockwise by Nala, Gat 489, 508, 511, 512, 513, 516, 517, 528, 433, 432, 431 533, 535, 540, 539, 543, 545, 573, 572, 581, 589, 598, 605, road, 40, 42, 38/2, 38/1, 34, 30 29, 25, 26, 27, 619 to 626, 631, 630, 634, 639, 641, 643 to 646, in village Shinde Taluka Shrigonda.
26	The ESZ is surrounded clockwise from the North West by Gat no. 108, 107, road, 100, 98, 99, road, 94 in Ruigavhan village of Taluka Karjat, Gat no. 281, 282 to 289, 299, 298, 297, 304, 388, 376, 375, 374, 501 road, 316, 319, 320, 267, 266, 263, 262, 245, 247, 249, 250, 251, 252 in village Kopardi of Taluka Karjat, gat no. 231, 225, 226, 218, 219, 220, 214, 212, 211, 210, 207, 205, 203, 202, 201, 198, 195, 196, nala, 347, road, 94, 95, 96, 97, 98, 140, 141, 142, 143, 122, 117, 130, 109 to 112, 105, 106 road, 66, 59, 60, 61, 36, 37, 38, 52, 51, 50, 49, in village Kopardi of Taluka Karjat, Gat no. 26, 12, 14, 15, 17, 8, 9, 305, 306, 307, 300, 309, 320, 298, 295, 294, 297, 282, 283, 284, 287, 288 in village Supekarwadi of Taluka Karjat, Gat no. 78, 980, 981, 982, 77, 989, road 988, 987, 986, 996, 998, 994, 995, 999, 1000, 367, 943, 944, 945, road 927, 803, 922, 916, 959, 956, 953, 954, 955, 958, 969, 960, 961, 903, 901, 892, 893, 894, 888, 887, in Kuldharan of Taluka Karjat, Gat no. 121, 115, road 90, 91, 62, 105, 104, 103, 102, 95, 77, 81, 74, 67, 68 in Rakshaswadi Khurd of Taluka Karjat and Gat no. 390, 389, 375, 376, 373 in Hiradgaon of Taluka Shrigonda.
27	The ESZ is surrounded clockwise from the North East corner by Gat No. 333, 332, 331, 328/1, 329, 328/2, 327, 326, 323, 340, 342, 351, 318, 354, 353, road, 404, 406, 409, 408, 400, 395, 396, 392, in village Hiradgaon Taluka Shrigonda. And Gat No. 57, 56, 51, road, 50, 48, 40, 39, 87, 36, 31, 32, 28, 143, 137, 138, 141, 139, 134, 133, 142, 153, 151, 173, 10, 13, 14, 4, 3, 411 in village Rukshwadi Kh. Taluka Shrigonda, Gat No. 293, 417, 413, 289/B, 287, 288, 283, village Chandgaon, Taluka Shrigonda & Gat No. 476, 475, 474, 472, 433, 432, 434, 222, 225, 227, 228, 230, 233, 237, 238, in village Hiradgaon Tal. Shrigonda.
28	The ESZ is surrounded clockwise from the North by road, Gat no. 317, 315, 31, 313, 321, 322, 324, 364, 363, 359, 358, 355, road 337, 338, 349, 348, 345, 344, 342 in Chandgaon village of Taluka Shrigonda, Gat no. 407, road 294, 297, 300, 318, 321, 24, 382, 386, 387, 377, 379, 380, 327, 328, 330, 336, 347, 346, 345, 354 in village Rakshaswadi khurd of Taluka Karjat, Gat no. 325, 305, 302, 297, 309, 308, 307, 314, 315, 321, 319, 328 to 330, 332 to 338, 342, 345, road 390, 386, 345, 384, 383, 380, 379, 378, 377, 372, 371, 368, road 365, 384, 383, 380 road 355 road 134, 137, 138, 140 to 145 in village Rakshaswadi budruk of Taluka Karjat, Gat no. 67, 68, 76, 77, 73 road 80, 114, 113, 112, 111 road 60, 56, 50, 48, 40, 41, 37, 36, road 17, 15, 5, 4, 98, 99, 102, 103, 92, 105, 106, 80, 83, V.B. Rakshaswadi budruk, in village Balwandi of Taluka Karjat, Gat no. 213, road 202, 201, 195, 197, 193, 188, 189, 181, 180, 145, 146, 141, 132, 133, 116, 124, 119 in village Talwadi of Taluka Karjat, Gat no. 570, 522, 521, 523, 518, 517, 510, 507, 508, 504, 535, 490, 491, 492, 493, 494, 497 to 500, 409, 415, 416, 417, 418, 430, 432, 440, 438, 439, Road 390, 389, 388, 387, 386, 385, 384, 383, 349, 363, 372, 374 in village Baradgaon Sudrik of Taluka Karjat, Gat no. 29, 16, 66 to 75, 33, 34, 37, 38, 40,

	42, 44, 45, 48 in village Hingangaon of Taluka Karjat, Gat no. 203, 228, 199, 195, 196, 129, 193, 183, 190, 184, 188, road 530, 526, 515, 524, 523 road 512, 513, 510 in village Jalalpur of Taluka Karjat, Gat no. 503, 510, 509, 511, 512, 499, 403/1, 498, 499, 403/2, 401, 393, 392, 391, 387, 386, 389, 383, 365/B, Road 373, 372, 371, 370, 366, road 362, 364, 361, 140/8, 149 in village Shedgaon of Taluka Shrigonda, Gat no. 128, 127, 126, 125, 123, 122, 121, 118, 117, 116, 84, 83, 103, 102, 99, 97, 96, 91, 94, 93, 92, 5, 7, road, 20, 21, 22, 23, 24, 26, 28, 30, nala, 179, 260, 151, 152, 153, 154, 144, 139, 141, 140, 138, nala in village Taju of Taluka Karjat, Gat no. 176, 185, 202, road, 193, 194, 195, 196, 197, 198, 199, 200, 201, nala, 272, 273, 274, 275, 276, 278, 279, 283, 288, 287 in village Rakshaswadi budruk of Taluka Karjat, Gat no. 140/2, 141, 142, 138, 135, 131, 127, 126, 125, 121 road 172, 108, 107, 106 in village Shedgaon of Taluka Shrigonda and Gat no. 28, 29, 40, 37, 38, 39, 44, 62, road, 60, 59, 46, 50, 49, 48, road, 4/C/1, road, 4/A, Road in village Takali Kadewalit of Taluka Shrigonda.
29	The ESZ is surrounded clockwise from the North by 247, Nala, 164, 245, 223, 217, 219, 220 in village Jalalpur of Taluka Karjat, Gat no. 594, 593, 600, 588, road, 550, 452, 451, 448, 446, 444 in village Bhambore of Taluka Karjat, Gat no. 627, 623, 650, road, 531, 526, 525, 535, 538, 542, 537, 476, 474, 473, 425, 429, 430, 459, 456, 455, road, 550 in village Bhambore of Taluka Karjat.
30	The ESZ is surrounded clockwise in the North by Gat. no. 327, nala, 337, 308, 309, 323, 324, 320, 258, 250, 251, 245, Nala, 147, 144 in village Baradgaon Sudrikof Taluka Karjat. To the East & South Gat No. 166, 165, 164, 163, 154, 153, 176, 177, 360 to 354, 355, 179, 181, 182, 183, 189, 180, 198, 197, 205, in village Ganeshwadi of Taluka Karjat. Around the ESZ. Gat No. 48, 41, 35, Road, 33, 16/1, Road, 696, 695, 694, 691, 688, 685, 682, 681, 680, 677, 675, Nala in village Bhambore of Taluka Karjat around the ESZ.
31	The ESZ is surrounded clockwise in the North by Gat No. 49, 48, 72, 80, 92/1, 92/7 to 92/16, 92/19, 92/20, 94, 97, 99, 109, nala, 103 to 108, 101, 102, 1, 36, 35, 28, 27, 29 in village Yeswadi Taluka Karjat. Gat No. 516, 517, 515, 951, 950, 518, 521, 518, 519, 530, 527, 530, 526, 569, 558, 557, 538, 537, 536, 539, 544, 554, , 549, 548, 638, 645, 641 in Village Rashin of Tal- Karjat and Gat No. 224, 223, 238, 220, 219, 217, 215, 214, 213, 201, 206, 208, road, 184, 183, 181-176 bind the ESZ on the East, South and West.
32	The ESZ is surrounded clockwise in the North, East and South by Nala, Gat No. 346/6, 159, 164, 182, 186, 185, 198, 335, 334, 330, 325, 326, 327 and 322 in village Akhoni of Taluka-Karjat. To the West Gat No. 36, 38, 39, 40, 41, 42, 44, 45, 48, 49, 50, Nala, 24, 23, 14, 18 and 17 bind the ESZ in village Wayyasewadi of Taluka-Karjat.
33	The ESZ is surrounded clockwise in the North by nala, Gat No. nala Gut no. 783, 781, 780, 777, 748, 747, 749, 750, 751, 740, 741, 742 in village Kuldharan of Taluka Karjat. Gut no. 63, 64, 66, 56, 55, 53, 51, 52, 49, 48, 47, 46, 45, 41, 40, 39, 38, 31, 34, 29, 18, road, 460, 459, 458, 457, 454, 455, road, 450, 449, 435, 434, 429 in village Dhalwadi of Taluka Karjat. Surround the ESZ to the East, South & West.
34	The ESZ is surrounded clockwise in the North & West East by Gat No. 719, 705, 709, 710, 711, 712, 713, 695, 696, road, 596, 597, 598, 599, 559, 560, 591, 588, 586, 585, 584, 570, 571, 572, 573, 574, 575, 576, 577, 578, 579 in village Kuldharan Taluka Karjat, Gat.No.138, 134, 135, road, 56, 45, 46, 47, 48, 49 in village Pimpalwadi of Taluka Karjat, Surround it to the South. Gat No.100, 101, 96, 98, 81, 82, 83, 84, 77 in village Dhalwadi of Taluka Taluka Karjat. Surround it to the South West.
35	The ESZ is surrounded clockwise From the North by Gat No. 561, 38, 39, 40, 42, 33, 31, 27, 25, Raod, 580, 581, 582, 583, 577, 574, 176, 585, 584, 598, 597, 595, 594, 593, 603, 610, Nala, 617, 642, 641, 640, 636, 492, 501, 502, 505, 507, In Village Durgaon, Taluka-, Gat No. 453, 452, 451, 456, 567, 458, 459, 460, 396, Raod, 370,



	371, 373, 372, 369, 335, 357, 358, 359, 361, Nala, Gat no. 299, 300, 297, 295, 294, 293, 292, 262, 261, 260, 259, 258, 255, 256, 257, 172, 194, 176, 185, 184, 190, 191, 202, 203, 204, 211, 213, 214, Nala, 219, 220, 221, 233, 217, In Village Pimpalwadi, of Taluka Karjat & Gat No. 476, 478, 479, 480, 471, 470, 467, 449, 446, 445, 440, 439, 432, 433, 436 In Village Kuldharan, Taluka Karjat.
36	The ESZ is surrounded clockwise in the North and East by Gat No. 155, 161, 160, 168, 69, 180, 178, 191, 190, 208, 207, 206, 202, 201, 200, 199, 198, Nala, 74, 132, 135, 65 In Village Therwadi of Taluka Karjat. Gat No. 110, 108, 111, 98, 99, 100, 101, 102, 104, 103, 96, 97, 95, 88, 89, 90, 83, Nala, 82, 79, 78, Nala, 74, 75, Raod, 72, In Village Torkadwadi of Taluka Karjat surround it to the South. Nala, Gat no. 478, Raod, 469, 465, 464 In Village Pimpalwadi of Taluka Karjat surround it to the East and Gat No. 488, Nala, 484, 483, 482, 481 480, 479, 477, In Village Durgaon of Taluka Karjat surround the ESZ to the North West.
37	The ESZ is surrounded clockwise in the North, East and South by Gat No.91, 90, road, 100, 101, 102, 105, 109, road, 115, 136, 141, 140, 155, road, 81, 71, 74, 73, 65, 50, 49, 48, 52, 53, Nalla in village Kolwadi of Taluka Karjat. To the West Gat No.545, 550, 551, road, 443, 470, 471, 472, 473, 538, 537, 534, Nalla, 532 in village Therwadi of Taluka Karjat, surround the ESZ.
38	The ESZ is surrounded clockwise from the North by Gat No.161, 162, 170, 156, 158, road, 141, 143, 142 in village Kumbhefal of Taluka Karjat, Gat no. 287, 288, 289, 290, 291, 292, 304, 308, 310, 311, 317, 316, 315, 263, 270, 276, 257 in village Koregaon of Taluka Karjat, Gat no. 680, 681, road, 700, 702, 703, 704, 705, 728, 733, 740, 741, road 746, 646, 64, 649, 660, 661, 659, 633, 632, road, 601, 604, 598, road, 592, 585, road, 568, 567, 569, 587, 588, 163, 164, 165, 338, 339, 533, 532, 529, 512, 513, 514, 515, 516, 517, 518, 526, 527, 543, 544, 554, 546, 524, 522, 520, 509, 500, 598, 597, 595, 340, 341, road, 420, 419, 418, 416, 412, 413, 414, 427, 490, 491/3, 474, 490, 450, 451, 452, 453, 454, 455, 449, 443/1, 386, 387, 388, 384, 383, 374, 373, 371, 369, 368, 325, 324, 323, 315, 316, 300, road, 295/1, 288, 289, 291 in village Alsunde of Taluka Karjat, Gat no. 170, 179, 168, 167, 166, 151, 156, 103, 104, 148, 109, 112, 113, 115, 116, 91, 89, road, 71, 78, 79 in village Nimbe of Taluka Karjat, Gat no. 154, 148, 151, 142, 136, road, 133, 131, 130, 127, 116, 112 in village Ambi Jalgaon of Taluka Karjat, Gat no. 117, 118, 119, 111, 112, 113 in village Shegudwadi of Taluka Karjat, Gat no. 134, 143, 144, 145, 131, 127, 128, 129, 130, 123, road, 114 to 118, 110/5, 110/2, 111/4, 94, 91, road, 90, 67 to 69, 57, 56, 37 road, 53, 52, 50, 33, 31, 8, 9, 10, 11, 218, 219, road 213, 214, 215, 207/4, 207/3 in village Dombalwadi of Taluka Karjat, Gat no. 411, 412, 415, 414, 416, 406, 418, 405, 398, 397, road, 314 to 354, 349, 372, 374, 375, 373, 318, 293, 292, road, 430, 1, 428, road, 431, 139, 136, 135, 142, 155 in village Morvad Taluka Karmala, Gat no.783, 784, road, 743, 742-A, 744, 725, 724, 723, 722, 729, 730, 734 in village Veet of Taluka Karmala, Gat no. 22, 15, 17, 167, road 157, 152 in village Vihal of Taluka Karmala, Gat no. 68, 74, 61, 60, 59, 42, road, 13, 21, 23, 20, 9, 10, 6, 5, 2 in village Hulagewadi of Taluka Karmala, Gat no. 36, 32, 33, 52, 53, 54, 30, 63, 65, road in village Gorewadi of Taluka Karmala, Gat no. 368, road, 364, 363, road, 320, 321, 322, 333, 299, road 286, 287, 241 in village Koti of Taluka Karmala, Gat no. 120, 121, road, 100, 65, 58, 56, 72 to 76, 91, 92 in village Savadi of Taluka Karmala, Gat no. 99, 102, 103, 95, 54, 60, 61, 63, 65, 66, road 20, 21 in village Chilwadi of Taluka Karjat, Gat no. 200, 199, 198, 190, 191 To 195, 196, 119, 118, 116, 112 to 116, 126, 125, 122, 196, 187, 150 to 161, 4, 3, road 1, 374, 358, 24, 31, 352, 353, 357 in village Holewadi of Taluka Karjat, Gat no. 427, 425, 424, 423, 365 to 368, 362, road 347, 348, 349, 344, road 324, road 222, 220, road 218, 215, 214, road 198, 199, 200, 201, 202, 203, 186, 171, 172, 163, 162, 161, 119 to 123, 117, 115, 112, 39 in village Deshmukhwadi of Taluka Karjat and Gat no. 171, 161, 162, 160, 154, 155, 157, 139, 137, 135, 132, 133, 138, 121, 122, 113, 106, 105, 104, 100, 99, 95, 94, 92, 91, 90, 41 road 22,

	road, 426, 427, 437, 438, 439, 440, 415, 412, 411, 448, 449, 450, 401, 404 in village Benwadi of Karjat.
39	The ESZ is surrounded clockwise in the North by road 1049, Gat No.1148, 1149, 1150, 1151, 1154, 1153, 1152, 1145, 1146, 1147, 1138, 1137, 1132, road and 1049 in village Ravgaon of Taluka Karmala District Solapur. To the East and South Gat No. 235, 236, 237, 238, 239, 231, 241, 242, nala, 198, 199, 200, 201, 202, 203, 204, 221, 222, 223, 213, 214, 189, 218, 183, 179, 180, 182, 176, 184, river, 166, 165, 164, 167, 163, river, 131, 132, 134, nala, 137 in village Vanjarwadi of Taluka Karmala and Village boundary of Morawad and Veet Taluka.Karmala. surround the ESZ. To the West Gat No. 12, 10, 7, 2, 395, 394 in village Mhalangi of Taluka Karjat surround the ESZ.
40	The ESZ is surrounded clockwise in the North by Gat No. 120, 112, 111, 109, 108, 107, 104, 101, 138 road 67, 66, 65, 64, road, Gavthan, 45, road, 40, 38 in Pimpalwadi of Taluka Karmala, Gat no. 89, 114, 142, 136, 135, 132, 133, 147, 149, 150, road, 2, 43 in village Roshewadi of Taluka Karmala, Gat no. 285, 284, 283, road, 267, 253, 268, Road, 268, 247, 222, 268, V.B. Pande, in village Karmala rural of Taluka Karmala, Gat no. 9, 8 road, 313, road, 141, 309, 310, 149, 150, 284, 282, 290, 292, 293, 294, 278, 289, 271 in village Devlali of Taluka Karmala, Gat no. 257, 255, 250, road, 249, 248, 246, 247, 265, 241, 224, 221, 219, 208/B, 208/A, 198, 194, 195, 196, 416, 950, 183, 184 in village Veet of Taluka Karmala and Gat no. 371, 372, 374, 373, 366, 342, 340, 339, 338, 337, 336, 324, 325, 326, 330 in village Vanjarwadi of Taluka Karmala.
41	The ESZ is surrounded clockwise in the North by Gat No.98, 100, road, nala, 103, 89, 88, 80, 82 in village Pande of .Karmala. To the East, South and South West Gat No. 33, 35, Nalla, 36, 15, 14, 42, Nalla, 45, 46, Nalla, 49, 72, 71, 64, Nalla, 63, 62, 67, 3, 319, 90, Nalla, 112, 114, 111, 115, 116, 110, road, 250, 251, 252, 253, 270, 274, 273, 275, 282, 281, 285, 286, 287, 288, 299, 297, 295, road, 305, 309, 308, road in village Gulsadi of Taluka Karmala, Surround the ESZ. Village boundary and Devlali and Gat No.98, 100, road in village Pande of Taluka Karmala bound the ESZ to the West and North West.
42	The ESZ is surrounded clockwise in the North by Gat no. road, 16, Gavthan, 14, 13, 4, 5, 6, 7, road 33, 34, road, 40, 39, 38, 37, 42 in village Khadakwadi of Taluka Karmala, Gat no. 262, 227, 228, 225, road, 224, 223, 229, 219, 212, 213, 214, 199, road, 200 in village Gulsadi of Taluka Karmala, Gat no. 533, 529, 531, V.B. Sarabdoh, 558, 561, 566, 567, 577, 578, 579, 580, road 27 in village Kumbhej of Taluka Karmala, Gat no. 138, 87, 83 road 81, 80, 93, 73, 69, 63 in village Kondhej of Taluaka Karmala, Gat no. 104, 97, road 20, 19, 23, 100, 101 in village Kondhej of Taluaka Karmala, nala, Gat no. 88, 87, 86, 85, 81, 67, 59, 60, 55, road 38, 37, 16/2, 16/1, 1, road 470 road 606, 605, 603, 602, 601, road 364, 390, 392, 394, 380, 377, 376, 375, 369, 368, 330, 329, 331, 338, 337 road 266 road 267, 276, 278, 303, 302, 308, 309, 310, 419, 420, 421 in village Kumbhej of Taluka Karmala and to the North West surround by Gat no. 333, road in village Zare of Taluka Karmala.
43	The ESZ is surrounded clockwise in the North by Gat No. 420, 417, 416, 408, 2, 413, 412, Road, 352 in Zare village Taluka Karmala. To the East. Gat No 293, 291, 289, 288, 287, 286, road, 238 in village Kumbhej Taluka Karmala surrounds the ESZ in the East. Gat no.36, 38, 45, 51 road, 24, 15, 16, 17, 18, in Village Phoplaj Taluka Karmala, Surround ESZ to the South and West.
44	The ESZ is surrounded in the North, East and South by Gat No. 232, 233, 227, 224, 225, road, 209, 208, 211, 207, 206, 204, 185, 182, 181, 180, 173, 174, 175, 176, 153, 127, 130, Nalla, 123, 109, 112, 113, 114, 115, 116, 117, 121, 133, 136, 137, 139, 217, in village Kumbhej of Taluka Karmala, village boundary of Jeurwadi, Taluka Karmala around the ESZ to the West.

45	The ESZ is surrounded clockwise in the North by Gat No. 143, 148, 149, 150, 135, 136, 141, 137, 133, 125, 124, 123, 120, 119 and road in Warkatne village Taluka Karmala. Gat No 189, road, 203, 202, 201, 199, 198, road, 177, 179, 180 part in Village Nimbhore Taluka Karmala surround the ESZ to the East, South and West.
46	The ESZ is surrounded clockwise in the North by Gat No. 555, 556, 550, 551, 552, 549, Road, 528, 526, 494, 489 of village Sade Taluka Karmala. Gat no. 389, 390, 333, 331, 332, 325, 337, 338, Road, 318, 315, 314, 313, 312, 310, 300, 266, 261, 255, 254, 525, 249, 248, 506, 534, 242, 528, 535, 512, 533, 531, 243, 244, 245, 237, 230, 229 of Village Gotvi Taluka Karmala and Gat no. 595, 590, 589, 584, 583, 572, 571, of Village Kem Taluka Karmala bind it to the East. Gat no. 173, 171, 170, 169, 175, 176, Road, 131 130, 129, 128, Road, 111, 110, 98, 91, 71, 65, 61 of Village Malvdi Taluka Karmala bind it to the South. Gat no. 87, 85, 82, 80, 78, 79, 76, 75, 61, 60, Road, 38, 39, 34, 31, 27, 24, 23 of Village Nimbhore Taluka Karmala and Gat no. 111, 113, 105, 106, 107, 95, 96, 92/G, of village Workatane Taluka Karmala surround the EZS to the West and North West.
47	The ESZ is surrounded in the North by Gat No. 125, 124, 123, 122, 100, Road, 93, 94, 95, 89, 88, 87, 85, 73, 70, 69, 66, 67 of village Bhalwani Taluka Karmala. To the East and South East Nala, 46, 45 of village pangare Taluka Karmala and Gat no. 186, 185, 184, 183, 180, 178, 175, 174, 173, 172, 170, 160, 163, , 164, of village Wadshivane Taluka Karmala surround the ESZ. To the South West and West Gat no. 88, 87, Road, 63, 62, Nala, 58, Nala, 11, 20, 21, 25, 26, 27, 28, 29 of village pangare Taluka Karmala surround the ESZ.
48	The ESZ is surrounded clockwise in the North, East, South and West by Gat No. 49, 50, 51, 47, 17, 19, 20, 23, Road, 31, 29, 36 in village Malwadi Taluka Karmala. To the North West Gat No 93, 91, 89, in village Nimbhore Taluka Karmala surround the ESZ.
49	The ESZ is surrounded clockwise from the North by Road, Gat No. 313, 274, Nala, 314, 273, 272, 289, 290, Road, 296, 295, 298, 300, 301, 302, 303, 304, Road, 307, 308, Road and 309 of Village Malvdi Taluka Karmala.
50	The ESZ is surrounded clockwise from the East by Gat No. 687, 686, 682, 681, 674, 675, 712, 714, 667, 665, 666, road, 659, 660, 655, 661, road, 524, 523, 522, road, 519, 517, road, 510, 512, 511, 513, road, 539, 542, 540, 551, 552, 556, 555, 554, 559, 560, 565, 564, 562, road, 606, 607, 599, 602, 600, 601 in village Kem Taluka Karmala, village boundary of Pathurdi, 614, 236, 618, 620 and road. To the North East Gat no. 238, 237, 236, 235, 234, 233 of Village Pathurdi of Taluka-Karmala surround the ESZ.
51	The ESZ is surrounded clockwise in the North, East and South by Road, Gat No. 22, 21, road, 11, 10, road, 182, 188, 184, 185, 200, 226, 235, 229, nala, 235, 233, in village Bhogewadi Taluka Madha Dist-Solapur. To the West Gat No. 762, 761, 766, 738/A, 740, 757, 758, 756, 755, 754, 753, 752, 744, 748, 746, 747, 748, road, in village Kem Taluka Karmala Dist-Solapur surround the ESZ.
52	The ESZ is surrounded clockwise in the West, North and East by Gat No. 460/d, road, 468, 467, 525, 534, road, 532, 531, 538, 539, 410, 442, 444, 443, 410, 411, 412, 414, 399, 400, in village Ropale Kavhe Taluka Madha Dist-Solapur and to the South by Gat No 478, 479, 475, 476, 470, nala, 449, 452, 450, 456, 457, 448, 465 to 461 in village Kabhe, Taluka Madha Dist-Solapur. To the South West Gat no. 19 and 18 of Village Jakhale surround the ESZ.
53	The ESZ is surrounded clockwise from the North Gat No. 285, 286, 287, 274, 275, 277, 269, 268, 267, 243, 253, 256, 259, 260, road, 419, 386 and road in village Ropale Kavhe Taluka Madha Dist-Solapur.
54	The ESZ is surrounded clockwise in the North and North East corner by Gat No. 222, 221, 220, 219, 216 in village Bhogewadi Taluka Madha Dist-Solapur and Gat No. 60, 61, 56, 57, 55, 53, 52, 50,

	51, road in village Jakhale Taluka MadhaDist-Solapur.To the South Gat No 4, 15, 1, 23, 299, 258, 256, 255, 254, in village Dhavlas Taluka MadhaDist-Solapur surround the ESZ. Gat No. 825, 826, 822, road, 810 801, 805, 806 in village Kem Taluka Madha Dist-Solapur surround the ESZ in the East.
55	The ESZ is surrounded clockwise in the North, East and South by Gat No. 283, 282, 278, 277, 276, 272, road, 196, 202, 203, 206, 207, 210, 209, nalain village Chobe Pimpri Taluka Madha Dist-Solapur. To the West Gat No. 41, 40, 35, 34, 19, 18, 10, in village Dhavlas Taluka Madha Dist-Solapur surround the ESZ.
56	The ESZ is surrounded clockwise in the West, North and East by Gat No.Gat No.231, 232, 233, 244, 260, 262, 264 to 271, 274, nala, 290 to 283, 212, 211, 186, 162, 164, 170, 171, 172, 174 in village Pimpalkhute Taluka Madha Dist-Solapur.To the South Gat No.17, 6, nala, 163, 157, 148, 146, 128, 10, 11, 14, in villageAmbad Taluka KarmalaDist-Solapur surround the ESZ.
57-A	The ESZ boundary is surrounded clockwise from the North by Gat No.109, 114, 116, 117, 120, 121, 122, 123, 127, 129, 135, 139, 140, 138, in villageUpalawate of Taluka- Madha, Gat No. 132, 131, 130, 127, 112, 114, 115, 117, 116, 144, 107, in village Badalewadi of Taluka-Madha. Gat No. 134, 133, Road, 135, 132, 130, 129, 128 in village Dahavali, of Taluka-Madha. Road, Gat No. 189, 188, Road, 186, 180, Road, 73, Road, 175, 176, 174, 173, 169, Raod. in village Upalawate of Taluka-Madha.
57-B	The ESZ is surrounded clockwise from the North by Gat No. 109, 110, 102, 103, 104, 94, 91, 92, in village Dhavlas, of Taluka-Madha. Gat No. 50, 51, 45, 42, 43, Road, 29, 28, 27, 26, 60, 61, 63, 64, 66, 23, 19, 18, Raod, 84, 87, 88, 91, 93, 92, 93, 83, 82, 99, 100, 103, 104, 105/A, 105/B, 107, 106, 111, Village Boundary in village Shedshing, of Taluka-Madha. Gat No. 625, 622, 623, 617 in village Pimpalner, of Taluka-Madha. Gat No. 175, 189, 202, 203, 204, 205, 206, 210, 211, 170, 169, 161, 160, 159, 158, Road, 152, 150, 155, 156, 162, 309, 306, 305 in village Shedshinge of Taluka-Madha. Gat No. 66, Road, 69, 70, 61 in village Nimgaon of Taluka-Madha. and Gat No. 63, 38, 82, 40, 41, 43, 30, 22, 20, 19, 16, 15, 1, 137, 136 in village Badalewadi of Taluka-Madha..
58	The ESZ is surrounded clockwise in the North by Gat No. 68, 67, 65, 64, 63, 61, 60, 59, 58, 57, 56, 55 in village Ambad Taluka MadhaDist-Solapur. To the East and South, Gat No. 237, 236, 214 to 220, road, 221, 224, road, 197, 190, 189, 191, 192 in village Shiralmadha Taluka MadhaDist-Solapur surround the ESZ. Gat No.145, 142, 141, 140, 139, 138, 137, 638, 636, 641, 640, 629 in village Pimpalner Taluka MadhaDist-Solapur surround the ESZ to the West.
59	The ESZ is surrounded clockwise in the North East corner by Gat no. 141, 136, 113 to 118, 109, 108, 107 in village Palwan Taluka MadhaDist-Solapur. Gat No 30, 21, 23, 15, 14, 13, 8, 70, 73, 74, 75 to 80, 86, in village Bhunje Taluka MadhaDist-Solapur surround it to the East, South and South West. Gat No 156, 161, 156, 151, 150, 146, 148, in village Saptnae Tembhurni Taluka MadhaDist-Solapur surround the ESZ to the West.
60	The ESZ is surrounded in the North by Gat no. 172, 170, 162, 156, 155 in village Pimpalner Taluka MadhaDist-Solapur and to the East by Gat No. 303, 326, 328, road, 285, 299, 297, 297, 292, 295 in village Vani matha Taluka MadhaDist-Solapur. Gat NO. 51, 46, 45, 37, 34, 14, 17, 10 in village Palwan Taluka MadhaDist-Solapur surround the ESZ to the South and West.
61	The ESZ is surrounded clockwise from the North by Gat No.330, 325, 323, 320, 319, 335, road, 306, 299, 301, 300, 294, 297, 293, 292, 291, 289, 288, 287, 284, road, 254, 258, 256, 257, 258, 259, 260, road, 236, 237, in village Akulgaon Taluka MadhaDist-Solapur, Gat No 102, 103 in village Chinchgaon, Taluka MadhaDist-Solapur, Gat No. 133, 134,

	113, 116, 115, 114, 112, road, 108/5, 74, 68, 69, 70, road, 36 in village Bhosare Taluka MadhaDist-Solapur Gat No.202, 191, 188, 187, road, 146, road, 141, road, in village Kurudwadi Taluka MadhaDist-Solapur and Gat No. 273, road, 279, 278, 277, 274, road, 252, 255, 256, 257 in village Burloni Taluka MadhaDist-Solapur.
62	The ESZ is surrounded clockwise in the North East corner by Gat No.606, 605, nala and to the East by Gat no. 599, 591, 590, 589 in village Mhiasgaon Taluka MadhaDist-Solapur. To the South, West and North Gat No. 5, 6, 7 in village Telwade Taluka MadhaDist-Solapur, Gat No. 54, 61, 62, 63, 67 road, Nala, 83, 92, 94, nala, road, 129, nala, 160, road, 7, 25, 27 to 38, 23, 20, 19, 14, 11, 12, 13 in village Chingaon Taluka MadhaDist-Solapur surround the ESZ.
63	The ESZ is surrounded clockwise in the East by Gat No.515, 514, 490, 489, road in village Talwade Taluka MadhaDist-Solapur. Gat No. 203, 208, 209, road, 210, 213, 225, 307, 306, 303, road, 234, road, 156 to 164, 166 to 179, 197, 189, 191, villgarBhosare Taluka MadhaDist-Solapur surround the ESZ to the South, West and North.
64	The ESZ is surrounded clockwise in the North and East by Gat no. 782, 781, 790, 794, 795, 796, 820, 815, 814, 813, 810, 806, 804, 803, 802, 744, 767, 768, 769, 773 in village Laul Taluka Madha and Gat no. 326, 303 of village Bhend Taluka Madha to the South East. Gat no. 116, 117, 118, 119, 120, 114, 121, 108, 107, 105, 104, 68, 49 in village Hole kh. Taluka Madha border it to the South and West. Gat no. 156/B, 163/A, road, 152/B, 152/A, 154, 151 in village UjaniMadha Taluka Madha surround the ESZ.
65	The ESZ is surrounded clockwise from the North by Gat No.708, road, 712, road, 716, 718, road in village laul Taluka Madha, village boundary of Bhend to the South and Gat no. 761, 758, 757, 762, 750/D, 750/B, 750/A, 744, 726, 727 in village Laul Taluka Madha to the West.
66	The ESZ is surrounded clockwise from the South to North by Gat No.130, 133, 132, 141, 142, 144, 145, road, 83, 90, 89, 87, 93 94, 92, 96, 102, 101, 105, 122, 123, 124, 125, 126 in village Hole Khu. MadhaDist-Solapur and to thje East by Gat No.323, 322 in village Bhend Taluka MadhaDist-Solapur.
67	The ESZ is surrounded clockwise from the North by Gat No. 421, 420, 419, road, 418, 414, 412, in village Laul of Taluka Madha, Gat No. 643, 20, 22, 21, 19, 14, 13, 2, 1, 58, 59, 60, Gavthan, road, 180, 171, 172, 173, 174, 166, 163, 165, 638, 660, 237, 236, 235, 233, road, 414, nala, 394, 395, 396, road, 420, 431, 430, 429, 434, road, 574, 578, 579, 584, 585, 586, 587, 588, 592, road, 602, 603, 632, 631, 633, 629 in village Bhutashte of Tal. Madha, Gat No. 122, road, 130, 138, 137, 133, road, 213, 216, 217, 218, 225, Road, 242, 192, 195, 188 village Padsail of Taluka Madha, Gat No. 105, 101, 100, 99, 75, 76, 77, 64, 63, 60, 59, 57, 53, 52, 26, 30, 47, 50, in village Bhend of Taluka Madha, Gat No. 29, 27, 26, 25, 24, 23, 22, 21, 48, road, 64, 65, 66, 70, road, 71, 73, 86, 94, 95, 96, 97, 98, 248, 120, 101 in village Padsali of Taluka Madha.
68	The ESZ is surrounded clockwise from the North by Gat No. 304, 308, 309, 310, 311, 312, 314/D, 313, 15, 1, 80, 81, 83, 98, 94, 85, 86, 95, 96, 97, 110, 118, 129, 130, 131, 117, 150, road, 282, 281, 286, 287, 259, 288, 149, 139, 140, 148/A, 153, Gat No.168, 169, 172, 173 174, 179, road, 178, road, 232, 233, 234, 235, 236, 237, 239, 240, 241, 242, 243 in village Bhend of Taluka Madha, village boundary of Aran of Taluka Madha, Gat No.247, 250, 257 in village Bhend of Taluka Madha, Gat No.186, 185, 150, road, 142 in village Warwande of Taluka Madha and Gat No. 261, 256, 257, 258, 259, 192 in village Hole Kh. Of Taluka Madha.
69	The ESZ is surrounded clockwise from the West by Gat No. 260, 246, 248, 254, 255, 251, 200, 201, 202, 168, 169, 166, 149, 153, 154, road, 156, road 100, 101, 99, 97 in village Paritewadi of Taluka Madha, Gat No.283, 281, 279 in village Warwade of Taluka Madha. Gat No.164,

	163, 162, 160, 159, road, 156, road, 153, 149, 142, 138, 134, 133, 115, 112, road, 68, 61, 69, 71, 25, 26, 27, 28, 29, road, 536, 533, 531, 529, 528, 527, road, 41, 42, 43, road, 49, 48, 47, 50 in village Tulshi of Taluka Madha and Gat no. 236, road, 234, 232, 236, 215, 214, 213, 217, 219, 221 in village Ghoti of Taluka Madha.
70	The ESZ boundary is surrounded clockwise in the West, North and East by Gat no. 376, 394, 377, 382, 374, 373, 372, 358, 359, 360, 337, 338, 340, 339, 359, 347, road, 242, 244, 265, 264, 269, 272, road, 216, road, 97, road, 203, road, 197, 198, 196, 179, 178, 176, 175, 168/6, 168/7, 188, 189, 190, 192, 191, road, 283, 284/A, 286, 287, 285, 302, 303, 291, 565, 260/1, 566, 301, 304, 570, 305, 310, 311, road, 313/D in village Tulashi of Taluka Madha, To the South East of Gat no. 3, 5, 6, 7, 208, 209, 238, 237, 239, 230, 228, 227, 226, 225, 224, 223, 222, 229, 216 in village Jadhavwadi of Taluka Mohol and To the South East With Gat no. 318 in village Tulashi Taluka Madha around the ESZ to the South East. To the South Taluka boundary of Madha around the ESZ.
71	The ESZ is surrounded clockwise in the North by Gat no. 759, 760, 762, 763, 767, 768, 769, 770, 771, 775, 773, 736 744, 745, 746, 747, 748, 750, 752 in village Aran of Taluka Madha. To the East it is surrounded by gut no. 88, 92, 93, 96, 97, 98, 99, 102, 110, 111, 112, 114, 83, 81, 82, 121, 118, road, 162, 161 in village Jadhavwadi Taluka Mohol and to the South by Gat No.18, road, 10, in village Bairagwadi Tal. Mohol. To the West Gat No. 176, 180, 181, 38, 39, 40, 102, 23, 42, 43 in village Jadhavwadi Taluka Mohol around the ESZ.
72	The ESZ is surrounded clockwise in the South, West and North by 175, 180, 197, 196, 194, 193, 184, 185, road in village Solankarwadi Taluka Madha. To the East road, Gat No. 413, 415, 410, 411, 409, 317, 318, 320, 321, 405, 329, 331, 403, 402, 401, 399 in village Bavi of Taluka Madha around the ESZ.
73	The ESZ is surrounded clockwise in the South and West by Gat No.222, 221, 216, 199, 200, 207, 206, 186, 166, road, 160, 161 in village Modnimb Taluka Mohol. To the North Gat No.177 in village Solankarwadi of Taluka Madha around the ESZ and to the East surround by Gat No.91, road, 80, 81 in village Shetfal of Taluka Mohol around the ESZ.
74	The ESZ is surrounded clockwise from the North by Gat No. 207, 209, 211, 212, 216, 217, road, 221, 222, 228, 227, 226, 231, 232, 237, 236, 253, 240, 244, 245, 246, 252, 242, 280, 292, 295, 290, 296, 297, 23 pt., 374, 375, 23 pt. 379, 23 pt. 384, 386, 385, 391, Road, 201, 200, 199, 198, Road, 191, 190, 189, 186, 185, 184, 183, 182, 181, 179, 178, 177, 176, 173, Road, 124, 120, 117, 115, 109, 107, 108, 66, 71, 72, 73, 74, 77, 79, 78, 85, 90, 89, 88, in Village Uplai Bk. of Taluka Madha, Gat no. 81, 83, 79, 78, 76, 75, 74, 73, 72, 71, 68, 69, 15, 14, 11, 12, 8, 6, 5, 227, 226, 189 pt., 188 pt., 187pt., 186 pt., 185 pt., 184 pt., 171, Road, 191, 196, 197, Road, 145, 129, 128, 147, 149, 150, 158, 157, 155 in Village Ropale Kh. of Taluka Madha, Gat no. 107, 105, 101, 100, 93, 97, 92 in Village Bavi of Taluka Madha, Gat No. 165, 168, 166, road, 28, 27, 26, 32, 39 in Village Ropale Kh of Taluka Madha, Gut no. 305, 304, 308, 311, 298, Road, 290, 291, 292, 293, 285, 284, 283, 282, 280, 272, 273, 274 in Village Bhutashte of Taluka Madha and Gat no. 175, road, 170, 169, 168, 167, 166, 163, 162, 161, 157, 151, 150, 139, 145, 143, Road, 120, 121, 122, 116, Road, 92, 90, in Village Chincholi of Taluka Madha.
75	The ESZ is surrounded clockwise from the North and East by Gat No. 280, 281, 285, 294, 305, 304, 303, 299, 298, 300, 301, 239, 240, road, 237, road, 176, 173, 171, 169, 170, Nalla, 158, 155, 154, 149, 148, 150, 147, 144, 141, 138, 137, 136, 134, 133, 132, 130, 114, 117, 86, 85 in village Wadachiwadi of Taluka Madha. To the South and South West V.B. of Siddhewadi, Gut no. 94, 96, 97, 101, road, 249, 268, 267, 266, 265, 264 in village

	Wadachiwadi of Taluka Madha around the ESZ. To the West, Gat no. 190, 171, 170, 169, 168 in village Bavi of Taluka Madha around the ESZ.
76	The ESZ is surrounded clockwise from North West by Gat No. 85, 86, 117, 130, 133, 134, 141, 144, 147, 150, 151, 153, 159, 161, 162, 163, 164, 204, 205, 206, road, 65, 63, 62, 61, 60, 199, 53, 51, 47/B, 70/A, 70/B, 46, 45, 40, 39, 35, 34, 32, in Village Wadachiwadi of Taluka Mohol, by road, Gat No. 911, 896, 913, 965, 964, 963, 962, 960, 918, 917, 920, 921, 923, 924, 916, 830, 825, 824, 823, 822, 820, 816, 818, 827, 836, 839, 840, road, nala, 804, 805, 789, 790, 767, 768, 782, 783, 784, 785, 769, 770, 775, 777, 691 in Village Uplai Bk. of Taluka Madha, by Gat no. 108, 104, road, 101, 96, 95, 72, 82, 83, 84, 85, 91 in Village Uplai Kh. of Taluka Madha, by Gat no. 624, 625, 626, 628, 629, road, 13, 14, 15, 20, 19, 23, 35, V.B. of Uplai kh., 41, V.B. of Uplai kh., 43, 44, 43, 44, 45, 52, 51, 53, 55, 76, 82, 81, 91, 90, 89, 112, 115, 119, 122, 123, 121, road, 126, 127, 128, 129, 132, 133, 134, 135, 136, 137, 138, 139, 140, 142, road, 148, 149, 152, 153, 157, road, 163, 164, 165, 175, 176, 162, 179, 180, 181, 192, 195, 199, 201, 202, road, 219, 220, 221, 222, 224, 225, road, 228, 230, 232, 238, 243, 244, Nala, 444, 445, 453, 454, 455, Nala, 787, 790, 791, 792, 793, 794, 795, 796, 778, 779, 780, 766, 767, 761, 753, 748, 743, 739, 713, 738, 712, 711, 710, 708, 695, 696, 699, 700, 670, 668, 667, 666, 665, 664, 656, 651, 660, 652, Nala, 565, 566, 567, 568, 569, 572, 573, 574, 577, 578, 579, 580, 582, 823, 819, 825, 600, 602, 596, in Village Anjangaon Kh. of Taluka Madha, by Gat No. 935, 936, 937, 938, 939 in Village Uplai Bk. of Taluka Madha, by Gat No. 767, 763, 764, 795, 830, 831, 829, 828, 827, 824, 823, 821, 820, 819, 818, 817, road, 899, 900/1, 900/2, 897, 894, 968, 867, road, Nalla, 7, 6, 5, 3/1, 391, 393, 394, 383, 390, Gavthan, 410, 409, 408, 407, 406, road, 480, 477, 466, 465, 464, road, 498, 500, road, 605, 606, 607, 608, 613, 615, 637, 638, 640, 636, 639, 633, 632, 630, 629, 619, 620, 626, 624, 648, 656 in Village Wafale of Taluka Mohol, by Gat No. 47, 46, 49, 76, 74, 87, 86, 85, 83, 80, 81, 82, road, 37, road in Village Siddewadi of Taluka Mohol and Gat No. 742, 741, 733, 734, 735, 736, 737, 738, 739, 745, 746, 749, 751, 752 in Village Wafale of Taluka Mohol,
77	The ESZ is surrounded clockwise from the North, East, South and West by Gat No. 813, 812, 741, 739, 745, 744, 746, 747, 800, 802, 807, 805, road, 87, 80, 79, 73, 71, 95, road, 63, 64, 53, 66, road in village Uplai Kh. Taluka Madha.
78	The ESZ is surrounded clockwise from the West by the Gat no. 11, 12, 16, 13 in village Panchphulwadi of Taluka Mohol and Gat No. 282, 281, 292, V.B. of Khairav, Gat No. 306, 305, 301, 300, 299, 333, 334, 335, 341, 340, road, 276, 273, 271/B, 267, 266, 265, 264, 263, 262, road, 223, 224, 225, 226, 227, 228, 229, 230, 231, 232, 219, 221, 220, 206, 208, 209, 210, 211, 212, 214, road, 190, 188, 187, 186, 185, road, 198, 200 in Village Manegaon of Taluka Madha. To the South it is bound by Gat no. 24, 4, 6, 8, in village Panchphulwadi of Taluka Mohol.
79	The ESZ is surrounded clockwise from the North by Gat No. 591, 592, 586, 424, 436, 425, 426, 427, 430, 434, 440, 441, 450, 461, 460, 459, road, 369, 368, 366, 371, 373, 388, 389, 387, 376, 377, 378, 401, 402, 399, 410 in Village Deulgaon of Taluka Mohol, gat. No.634, 633, 632, 631, road, 619, 618, 617, 614, road, 591, 580, 579, 588, 587, 585 in Village Narkhed of Taluka Mohol, Gat No. 28, 29, 31, 32, 33, 34, 35, 36, 37, 38, 12, 18, 6, 5 in Village Pawarwadi of Taluka Mohol, Gat No.121, 94, 95, 119, 96, 97, 107, 108, 109, 110, 111, 112, 105, 106, 101 in Village Bopale of Taluka Mohol and Gat No. 35, 29, 30, 31 in Village Panch Phulwadi of Taluka Madha.

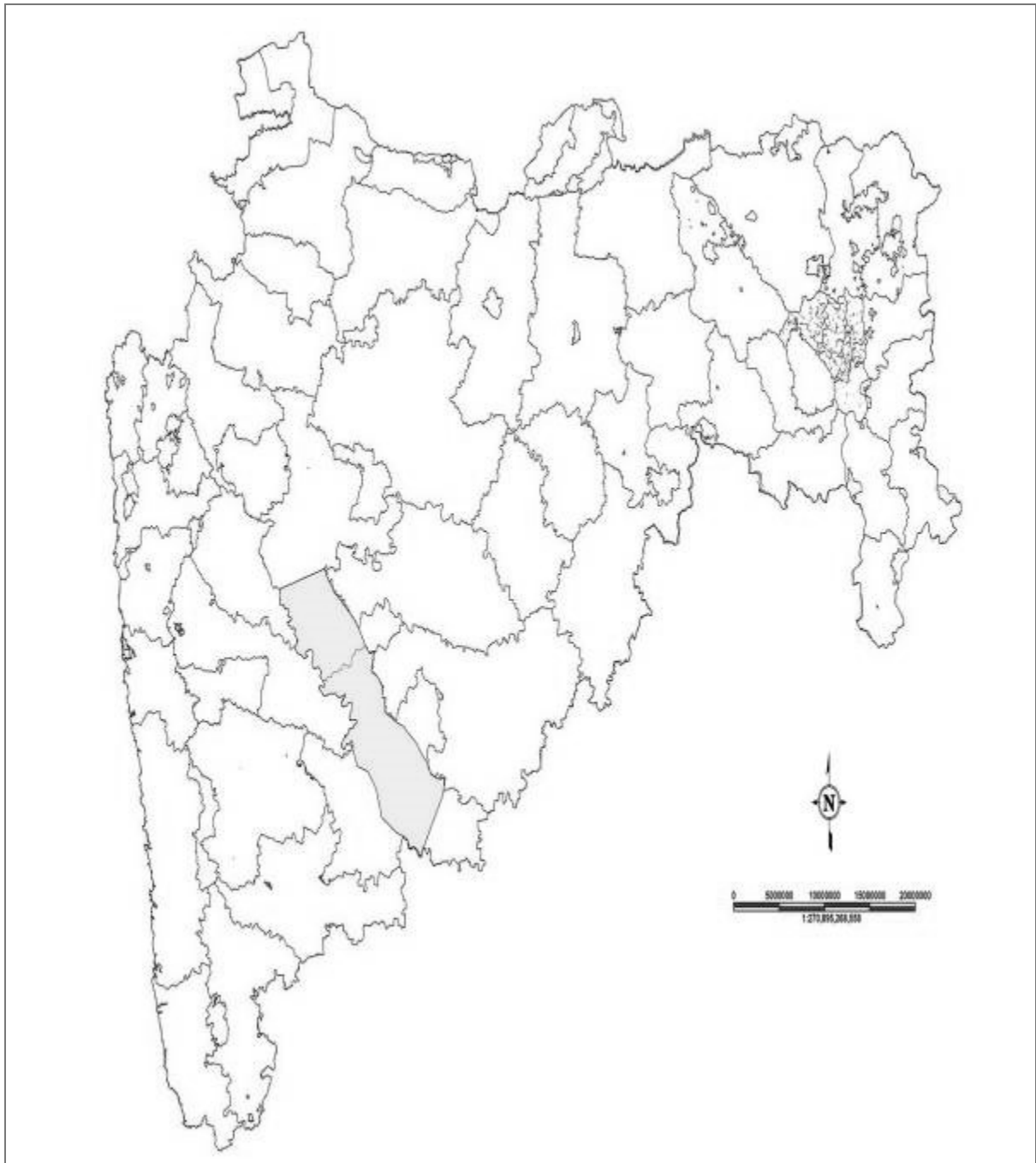
80	The ESZ is surrounded clockwise in the North, by Gat No. 728, road, 662, 669, 273, 589, 587, 586, 585, 584, 583, 582, 667, 581, 671, 673, 675, road, 717 in Village Devdi of Taluka Mohol. To the East and South East it is bound by Gat no. 123, 124, 131, 119, 117 in Village Wadachiwadi of Taluka Mohol and V.B. of papari to the South gat no. 241, road, 87, 86, 85, 84, 82, 81, 80, 79, 78, 76, 75, 77, 73, 117, 118, 120, 121, 122, 124, 123, 128, 71, 129, road, 49, road, 35, road, 46 in village Papri of Taluka Mohol surround the ESZ. To the West gat no. 413, 414, road, 405/1, 335, 404, 400, 395, 396, 397, 359, 360, 379 pt., 378 in village Khandali of Taluka Mohol around the ESZ.
81	The ESZ is surrounded clockwise from the North and East by Gat No. 611, 612, 609, road, 603, 593, 591, in village Angar of Taluka North Solapur, Gut no. 337/1, road, 311, road, 314, 299, 300, 302, 301, 402, 298, 297, 296, 401, 284 in village Bitale of Taluka North Solapur, Gat no. 39, road, 556, 555, 558, 559, 563, 564, 545, 544, 543, 539, 525, 524, 522, road, 507, road, 509, 473, 472, 513 in village Yavali Taluka North Solapur and gat no. 12, 10, 17, 18, 20 in village Chikhali of Taluka North Solapur. To the South V.B. of Sarole Taluka North Solapur around the ESZ. To the South West gat no. 346, 347, 344, 343 in Koneri village of Taluka North Solapur and Gat no. 20, 21, 12, 11 in village Hiware of Taluka North Solapur around the ESZ. To the West gat no. 45, 44, 43, 42, 41, 25, Gavthan, 4, 3, road, 112, 113, 14, 115, 127, 126, 125, 124, 131, 165, 137, 150, 164, 162, 161, 152, 153, 154, 158, 157 in Chikhali village of Taluka North Solapur and Gat no. 268, 278, 279, 277, 266, road, 292, 347, 344 in village kuranwadi of Taluka North Solapur around the ESZ.
82	The ESZ is surrounded clockwise from the North by road, Gat No. 355, 354, 360, 363, 364, 368, 369, 370, 375, 401, road, 387, 388, 391, 392, 393, 394, 395, 396, 397, 398, 399, 400, 401, 314, 312, 313, 311, 310, 309, 304, road, 286, 287, 288, road, Gavthan, 291, road, 193, 194, 195, 198, road, 199, road, 212, 218, 224, 223, 261, 264, 350, 267, V.B. of Pokharapur, 418, 421, 423, 425, 426, 427, 428, 429, 438, 439, 440, 448, 484, 485, 351 in Village Yawali of Taluka North Solapur.
83	The ESZ is surrounded clockwise from the North by Gat no. 679, 680, 681, 683, 708, 691, 693, 694, 695/1, 659, 504/4, 504/5, 504/2, 504/1, 503, 502, 500, 499, 498/1, 666, 670, 671/1, 672 and V.B. of Papari, in village Penur of Taluka North Solapur.
84	The ESZ is surrounded clockwise from the North East by Gat No. 32, 125, 25, 23, 24, 11, 12, 10, 3, 12, /b, 191, 137, 138, 139, 120, in village Saorle Taluka MohalDist-Solapur. Gat No. 962, 959, 960, 944 to 955, 938, 940, 936, 937, 916, 928, 929 in village Penur Taluka MohalDist-Solapur surround it to the South. Nala, Gat No. 548, 557, 568, 556, 443, 436, 447, 497, 477, 476, 481, 483, 513, 514, 516, 774, 505, 504, in village Kanheri Taluka South Solapur Dist-Solapur surround it to the West and North West.
85	The ESZ is surrounded in the North by Gat No.122, 120, 123, 126d, 128, 130, 135, 136, 137, road, 147, 148, 149, 66, 67, 68, 70, 100 in village Khavani Taluka MohalDist-Solapur. To the East Gat No. 449, 447, 446, 427, 426, 423, road, 421, 420, 41, 416, 415, 413, 410, 409, 408 in village Pokharapur Taluka MohalDist-Solapur surround the ESZ. Gat No.128, 127, 126, 125, in village Akhegaon Taluka MohalDist-Solapur to the South and Gat No.86, 85, in village Potkul Taluka MohalDist-Solapur surround it to the South West. Gat No.113, 114 in village Khavani Taluka Mohal Dist-Solapur and Village Boundary of Sarole surround it to the West.
86	The ESZ is surrounded clockwise in the North East corner with Gat No. 510, 512, nala, 506, 501, 500, 499, 494, 488, 147, 489 in village Tamboli Taluka MohalDist-Solapur. Gat No. 31, 30, 424, 425, 430, 431, 432, 433, 434, 435, 412, 413 in village Saoundade Taluka MohalDist-Solapur surround it to the South. Gat No.208, 195, road, 189, 187, 185, in village Akhegaon, Taluka MohalDist-Solapur surround it to the North West.



87	<p>The ESZ is surrounded clockwise from the North by Gat no. 1076, 1077, 1078, 1079, 1070, road, 1067, 1064, 1022, 1023, 1024, 999, 1000, 1002, 992, 1003, 990, 991, 980, 979, 978, 960, 958, 952, 939, 940, 946, 947, 948, road, 586 in Village Mohol of Taluka Mohol, Gat No. 77, 79, 85, road, 88, 62, 63, 64, 65, 66, 67, 69, 70, 71, 72, 73, 74, road, 386/2, 383, 882, 408, 405, 404, 401, road, 425, 414, 415, 416, 417, 418, 419, 423, road, 1, 130, 131, 132, road, 279, 277, 271, 255, road, 143, 144, 145, 225, 226, 224, 222 in Village Najik pimpari of Taluka Mohol, Gat No. 30, 34, 35, 36, 37, 41, 42, 43, 44, 52, 53, 54, 81, 90, 104, 102, 139, 140, 141, 126, 125, 149, 148, 161, road, 174, 173, road, 365, 367, 368, 374, 373, 372, 405, road, 401, 400, 402, road, 382, 377, 347, 344, 345, 346, road, 319, 339, 337, 326, 327, 299, 298, 295, 294, 286, 285, 287 in Village Dhok Babhulgaon of Taluka Mohol, Gat No. 175, 172, 171, 163, 168 in Village Ghotewadi of Taluka Mohol, Gat No. 51, 56, road, 45, 44 in Village Katewadi of Taluka Mohol, Gat No. 49, 48, 47, 46, 45, 44, 43, 54, 55, 39, 38, 15, 14, 7, 5, 8, 10, 220, 62, 384, 383, 382, 381, 380, 361, 379, 372, 371, 366, road, 183, 175, 174, 146, 150, 151, 154, 155, 149, 148, 126, 123, 116, 122, 118, 110 in Village Sayyad Warvade of Taluka Mohol, Gat No. 1001, 1000, 1004, 1005, 1010, 1013, 1014, 1015, 1016, 1017, 1018, 1019, 1020, 1030, 1032, 1035, 1037, 1043, 1042, 1041, 1040, road, 980, 993 in Village Kurul of Taluka Mohol, Gat No. 242, 243, Gavthan, 245, 234, 233, 74/2, 74/1, 218, 219, 224, 223, 222, in Village Shej babhulgaon of Taluka Mohol, Gat No. 252, 247, 245, 244, 243, 242, 240, road, 87, 85, 82, 83, in Village Tambole of Taluka Mohol, Gat No.317 in Village Sayyad Warvade of Taluka Mohol, Gat No. 80, 88, 77 in Village Tambole of Taluka Mohol, Gat No. 296/2, 294, 293, 298, 290, 289, 300, 299, 317, 318, 315, 313, 312, 349, 320, 324, 325, 323, 322, 328, 333, 329/A in Village Najik pimpari of Taluka Mohol and Gat No.238/B, road, 323, 329, 330, 333, road, 398, 342, 397, 345, 357, 389, 361, 362, 365, 366, 193, 389, 370, 294, 295, 296, 299, 300, 302, 304, 305, 292, 287, 288, 284, 275, 272, 265, 266, 267, 269, 268, 254, 568, 250, 249, road, 147, 146, 149, 171, 177, 180, 181, 183, 198, 203, 204, 206, 208, 188, 187, 185, 182 in Village Pokharapur of Taluka Mohol.</p>
88	<p>The ESZ is surrounded in the North by Gat No. 377, 378, 379, 380, 375, 374, 373, 369, 368, 363, 362, 353, in villageDiksal Taluka MohalDist-Solapur and village boundary Bhoyareto the East. Gat No. 302, 303, 308, 310, 315, 366, 365, 364, 363, 362, 361, 358, 359, 350, 349, 348, 346, 330, 329, 328, 327, 326, 325, 324, 323, 319, 314, 108, 107, 102, 119, 118, 117, nala, 115, 123, 129, 77, 76, 69, in village Bhoyare Taluka Mohal Dist-Solapur to thje South and West. To the South East Gat no. 242, 241, 240, 239, 234 of village Hingani of Taluka-Mohol.surround the ESZ.</p>
89	<p>The ESZ boundary is surrounded clockwise from the North by Gat No. 593, 590, road, 378, 379, 392, 396, 397, 398, 399, 402, 401, road, 406, 407, 408, 409, 410, 418, 417, 427, 430, 495, 497, 491, 489, 511, 488, 487, 486, 513, 515/2, 516, 521, road, 547, 546, 545, 544, 543, 552, 553, 560, 558, 580/2, 583, 604, 592 in village Masale Choudhari of Taluka North Solapur.</p>
90	<p>The ESZ is surrounded clockwise in the North, East and South by Gat No.400, 399, 396, 395, 411, 412, road, 476, 479, 336, 341/2, 342/1, 345, 346, 382, 383, 377, 370 in village Padsali Taluka North Solapur Dist-Solapur. Gat No.458, 464, 452, 446, 447, in village Padsali Taluka MohalDist-Solapur cover it to the West and North West.</p>
91	<p>The ESZ is surrounded clockwise from the North West corner with Gat No.520, 523/2, 507, 526, 531, 19, 17, 548, 268, 266, 272, 273, 260, 209, 287, 288, 297, 296, 299, 300, 147, 146, 309, 308, 312, 313 376, 424, road, 423, 421, 431, 455, 456, 459, 475, 476</p>


	to 482 in village Khuneshwar Taluka Mohol Dist-Solapur.
92	The ESZ is surrounded in the North East corner by District boundary of Beed and to the East by Gat no. 80, 81, 83, road, 74, 65, 653 in village Nannaj Taluka North Solapur. To the West and North Gat. No. 233, 326, 327, 358, 351, 350, road, 332, 333, road, 283, 281, 179, 279, 274, 275, 276, 277, 278, 256, 261, 262, 264, 265, 266, 268, 272, 293, 295, 303, 306, 302 and 310 in village Wadala Taluka North Solapur surround the ESZ.
93	The ESZ is surrounded clockwise from the North West corner by Gat No. 537, 538, 542, 543, 544, 545, 546, 547, 548, 549, 550, 582, 580, 552, 553, 577, 351, 353, 415, 409, 410, 413, 421, 423, 426, 434, 435, road, 471, 472, 473, 474, 479, 478, 489, 490, 493, 495 in village Ranmasale Taluka North Solapur.
94	The ESZ is surrounded in the North by Gat No. 70, 68, 67, 65, 57, 58, 59 in village Marvanchi of Taluka Mohol. Gat No. 603, 600, 592, 585, 581, 561, 563, 564, 566, 570, 574, in village Darfal (BB) of Taluka Mohol surround it to the East and South. Gat No. 267, 277, 282 in village Shirapur of Taluka Mohol bind it to the West.
95	The ESZ is surrounded in the South, West and North by Gat No. 253, 252, 251, V.B. of Lamboti, Gat no. 247, 246, road, 175, 178, 180, 181, 188, 186, 185, 184, 192, 193, 195, road, 199, 198, 200, 221, 222, 232, 233, 235, 264, 262 and 263 in village Shirapur of Taluka Mohol, To the East Gat No. 523, 522, 519, 518/A, 518/B, 518/D, 513, 515 in village Darfal bibi of Taluka Mohol surround the ESZ.
96	The ESZ is surrounded clockwise from the North by Gat No. 116, 115, 114, 113, 111, 110, Road, 84, 87, 88, 89, 92, 91, 90, 82, 81, 79, 74, 72, in Village Narotewadi of Taluka North Solapur, in the East by Gat No. 302, 301, 304, 305, 306, 307, 381, Road, 389, 386, 431, 432, 464, 462, 461, 460, 459, 458, 457, 456, 471, 466, 473, road, 476, 477, road, 492, 479, 484, 205, 208, 209, 210, 211, Road, 166, Road, 164 in village Mardi of Taluka North Solapur, in the South by Gat No. 123, Road, 145, 116, 254, 154, 155, 136, 137, 138, 139, 140, 141, 131, 130, Road, 108, 119, 99, 91, 97, V.B. Akolekathi, 113 in Village Karamba of Taluka North Solapur and to the West and North West by Gat No. 223, 214, 215, 216, 217, 206, Road, 139, 138, 137, 136/B, 132, 133/A, road, 107, 108, 109, 110, 111, 118/B, 100 in Village Akolekati of Taluka North Solapur and Gat No. 314, 309, road, 241, 247, 248, 251, 252, 254, Road, 203, 264, 266, 268, road, 270 Gavthan, 230, 203, 202, 201, Road, 182, 183, 187, 186, 174, 163, 162, 157, 155, 151, 152, 145, 153/2, 154, 162 in Village Nannaj of Taluka North Solapur.
97	The ESZ is surrounded clockwise in the North by Gat No. 325, 319, 320, 309, 308, 299, 300, 306, 302, 304, 303, 301, 298, 294, 284-A, 284-B, 285, 292, 291, 293, road, Gavthan, road, 228, 229, 218, 214, 242, 227, 252, 251, 255, 260, road, 273, 272, 271, 270, 269, 275, 276, in village Akolekati of Taluka North Solapur and Gat No. 79, 77, 43, road, 44, 38, 236, 237, 233 in village Karamba of Taluka North Solapur to the East. Gat No. 182, 199, 200, 204, 205, 206, 158, 157, 156, 155, 154, 145, 143, 142, 139/A, 138, 137, 4, 220, 219, 218, 217, 223, Road, 274, 273, 309, 308, 307, 306, Road, 304, 301, Road, 482, 501, 502, 503, 504, 46, 515, road, 26, 27, 25, road, 29, 20, Road, 19, road, 86, 85, 84, 83 in Village Kondi of Taluka North Solapur and V.B. and 95 in village Kondi, Taluka North Solapur. surround it to the South. To the West Village Boundary of Chincholikati borders the ESZ.
98	The ESZ is surrounded in the North by Gat No. 394, 393, 392, 391, 390, 391, 389, 388, 385, 426, 427, 425, 424, 423, 431, 430, Raod, 438, 439, 450, 451, 452, 453, 454, 455, 456, 464, 465, 380, 379, 378, 377, 376, 370, 348, 351, 352 in village Kondi, Taluka North Solapur. To the East Gat no. 105 to 110 in Hiraj and Gat No. 34, 31,

	30, 27, 28, 21, 19 In village Kegaon, Taluka North Solapur. surround the ESZ. To the South and West Gat no. 151, 152, 155, 159, 161, 162, 163, 140, 139, 137, 136, 133, Road, 130, Road, 121, Road, 87, 88, 90, 91, 94/B, Road, 71, 70/B, 68, 67 in village Hiraj, Taluka North Solapur. surround the ESZ.
99	The ESZ is surrounded clockwise in the North by road, GaT NO. 1050, 1054, 1055, 1024, 1064, 1072, 1076, 993, road, 946, 925, road, 95, 894, 836, 835, road, 819, 818, 847, 846, 850, 856, 878, 879, 969, 967, 965, 959 to 963 and 994 in village Kurul Taluka Mohol Dist-Solapur.
100	The ESZ is surrounded clockwise in the North by Gat no. 139, 138, 137, 142, 143, 144, 160, 162, 161, 163, road, 5, 2, 1, 3, road, 91, 89, 87, 88, 81, 78 in village Parameshwar Pimpri of Taluka Mohol, Gat no. 120, 121, 161, 160, 158, 3, 4, 5, 20, 28, 27, 34, 33, 32, 31, 276, 274, 273, 272, 271, 38, road, 86, 78, 59, road, 55, 56 in village Dadapur of Taluka Mohol, Gat no. 23, road, 21, 36, road, 39, 44, 46, 48, 49, 55, 56, 80, 81, 82, 83, 84, 85, 86, 91 in village Lamantanda of Taluka Mohol, Gat no. 269, 268, 267, 252, 253, 254, 257, 258, road, 146, 133, 132, 130, road, 78, 77, 80, 89, 86 in village Kamathi budruk of Taluka Mohol, Gat no 47, 46, road, 18, 19, 465, road, 466, 441, 440, 442, 425, 426, 429, road, 396, 391, 386, 385, 384, road, 379, 375, 366, 364, 363, road, 361, 356, 500, 357, 358 in village Korwali of Taluka Mohol, Gat no. 56, 59, road, 50, 49, 48, 47, road, 36, 35, 34, 30, 28, 23, 22, 21, 19, road, 17 in village Antroli of Taluka South Solapur, Gat no. 144 pt. road, 145 in village Wadapur of Taluka South Solapur, Gat no. 35, 36, 2, 9, 8, 7, 6, 5, 4 in village Jamgaon khurd of Taluka Mohol, Gat no. 81, 82, 83, 84, 85, 63, 62, road, 58, road, 41, 34/2, 35, 36, road in village Jamgaon budruk of Taluka Mohol, Gat no. 139, 188, 187, 186, 176, 175, 173, 169, 170, 164, 125, 126, 127, 129, 102, 116, 117, 118, 110, road, 109, 107, 108, 105, 95, 93, 99, road, 69, 68, 66, 64, Gavthan, 8, 9, 10, road in village Vagholi of Taluka Mohol, Gat no. 203, 200, 199, 182, 181, 180, 168, 165, 164, 160, 159, 158, 77, 76, 75, 74, 72, 70, 69, 85, 86, 87, 89, 88, 45, 48, road, 16, 17, 13, 20, 21, 9, 8, 7, 5, 4, 3, 2, 146, 147, 148, 149, 150, road, 253, 254, 255, 444, 445, 447, 448, 449, 450, 451, 452, 454, 455, 456, 457, 458, 459, 460, 461, 495, road, 496, 497, 501, 502, 503, 507, 505, 477, road in village Sohale of Taluka Mohol, Gat no. 26, 50, 22, 21, 20, 19 in village Kothale of Taluka Mohol, Gat no. 183, 184, 202, 196, 191, 190, 188, 189, 234, 235, 236, 238, 239, 265, 267, 270, road, 295, 293, 292, 289, road, 103, 104, 105, 97, 115, 116, 117, 146, 147, 148, 150, 151, 144, 131, 135, 134, 133 in village Ankoli of Taluka Mohol, Gat no. 36/2, 34, 33, 32, 30, 29, 28, 27, 26, 23, 31, 40, 43, road, 44, 47, 48, 49, 52, 57 in village Sohale of Taluka Mohol and Gat no. 620, 617, 611, 605, road, 428, 429, 447, 430, 407, 408, 409, 410, 402, 401, V.B/. of Kamathi budruk, 395, 394, 392, 389, 388, 387, 385, 382, 435, 376, 375, 370, 369, 368, 364, 363, 362, 358, 359, 356, 355, 354, 353, 352, 478, 477, road, 516, 515, road, 277, 281, road, 293, 292, 290, 288, 287, 286, 316, road, 319, 320 in village Kurul of Taluka Mohol.

**ANNEXURE- IIA****LOCATION MAP OF THE GREAT INDIAN BUSTARD WILDLIFE SANCTUARY, MAHARASHTRA**

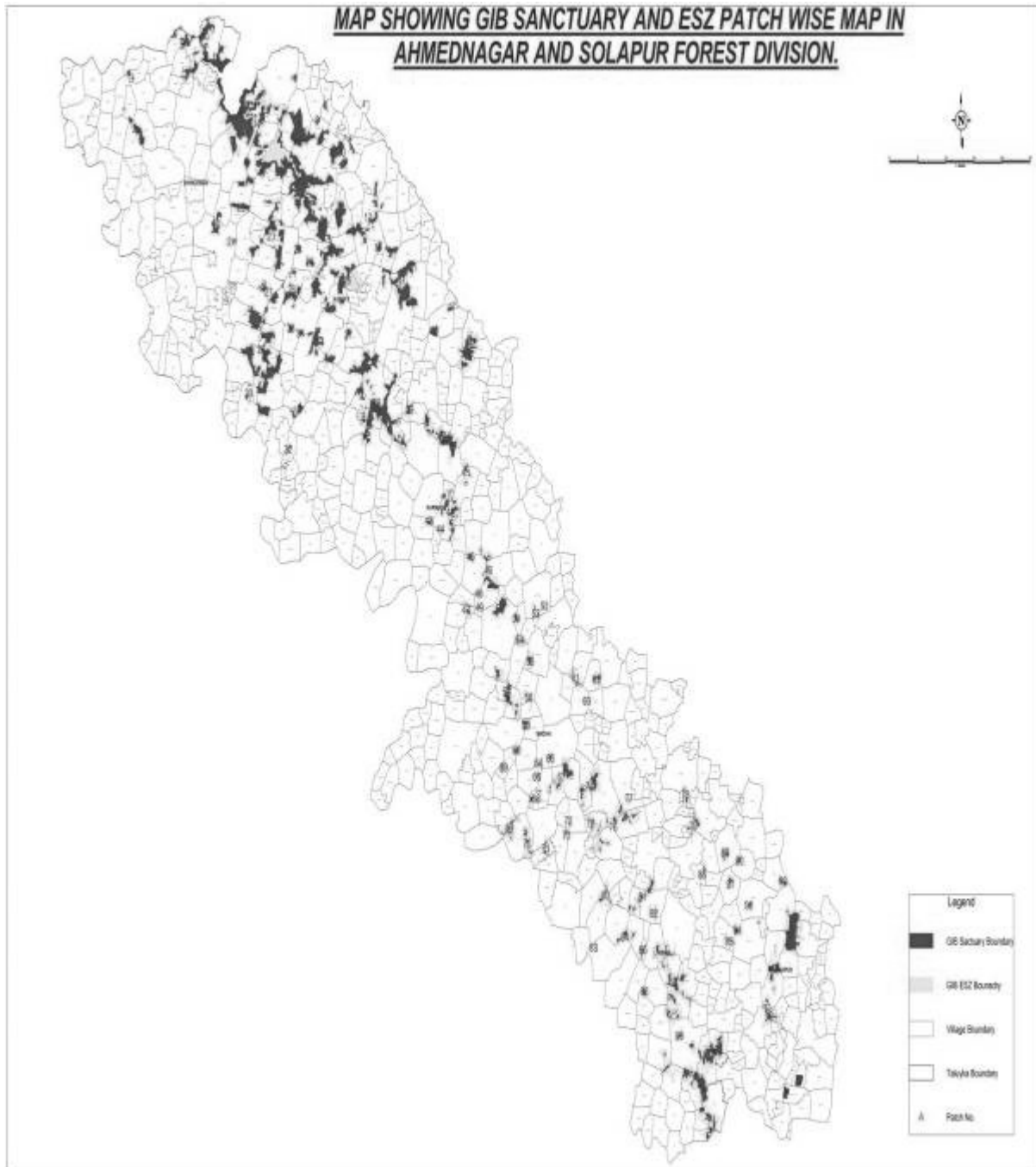
**ANNEXURE- IIB**

**GOOGLE MAP OF THE GREAT INDIAN BUSTARD WILDLIFE SANCTUARY AND ITS ECO-SENSITIVE ZONE**



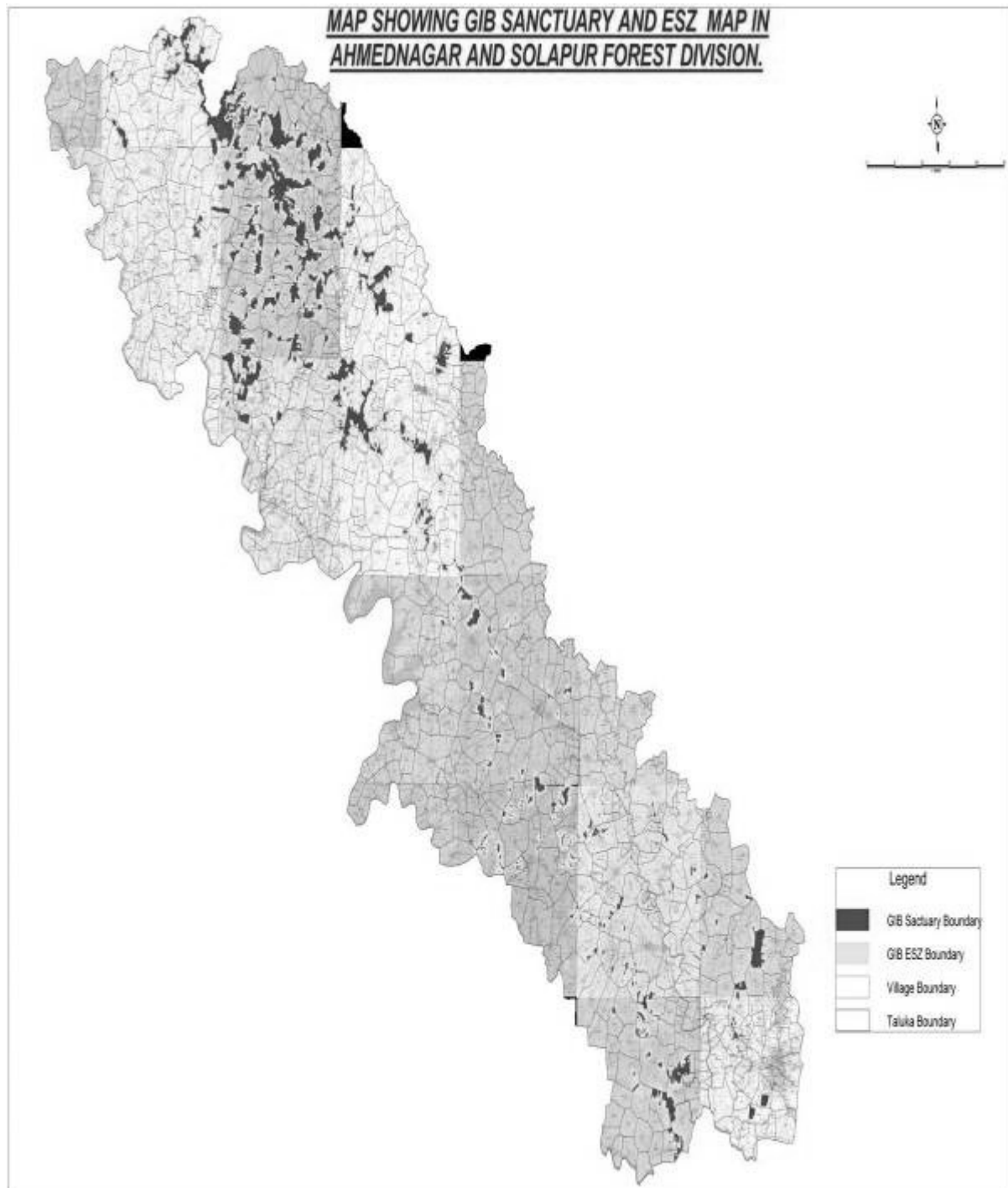
**ANNEXURE- IIC**

**PATCH MAP OF THE GREAT INDIAN BUSTARD WILDLIFE SANCTUARY AND ITS ECO-SENSITIVE ZONE**



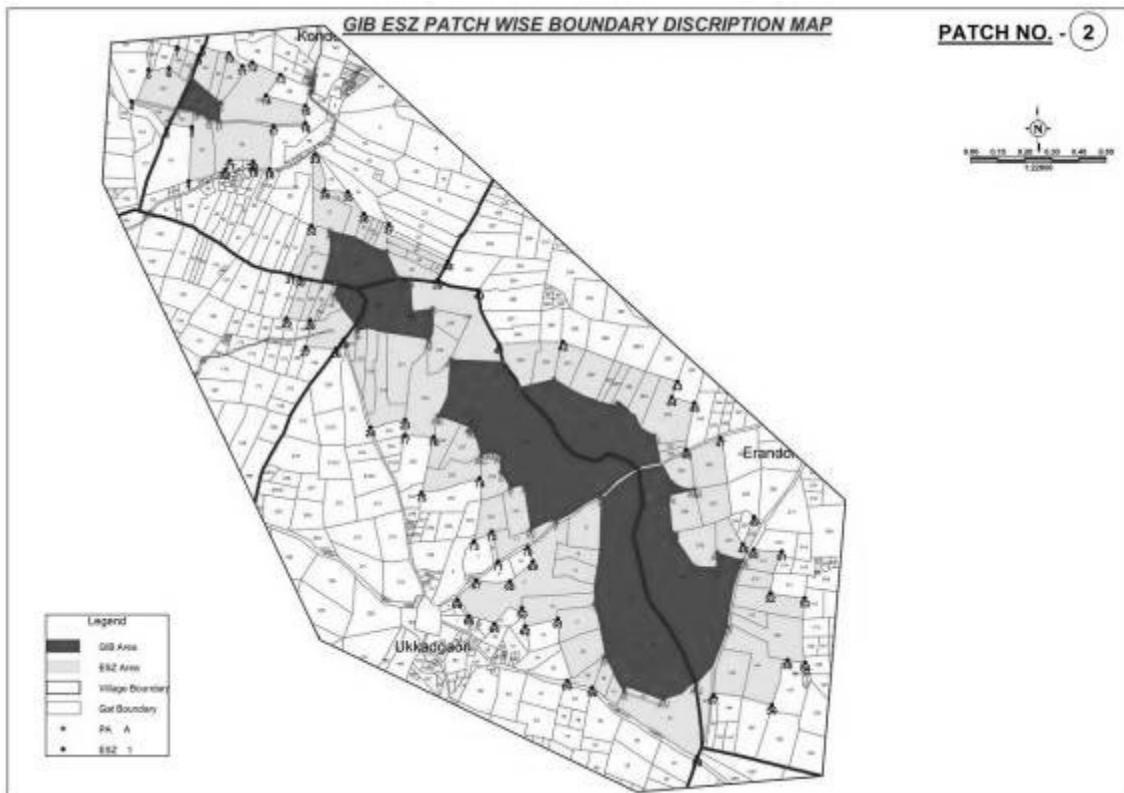
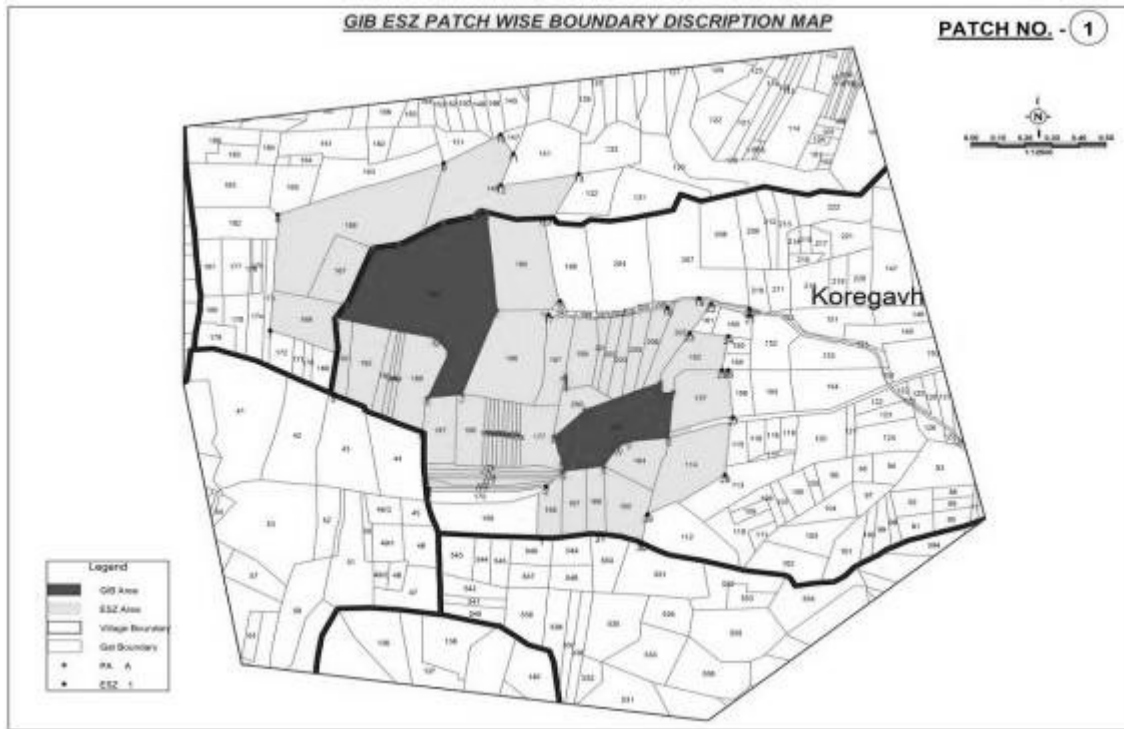
**ANNEXURE- IID**

**MAP OF ECO-SENSITIVE ZONE OF THE GREAT INDIAN BUSTARD WILDLIFE SANCTUARY ON SURVEY OF INDIA (SOI) TOPOSHEET**

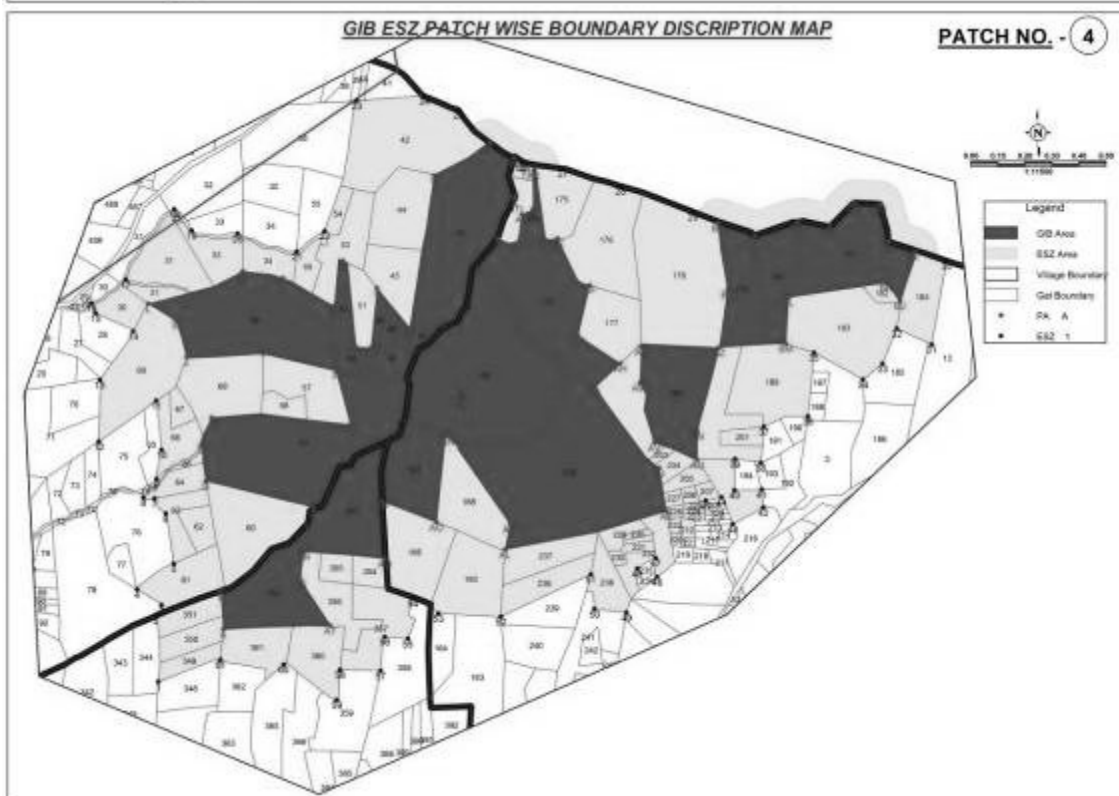
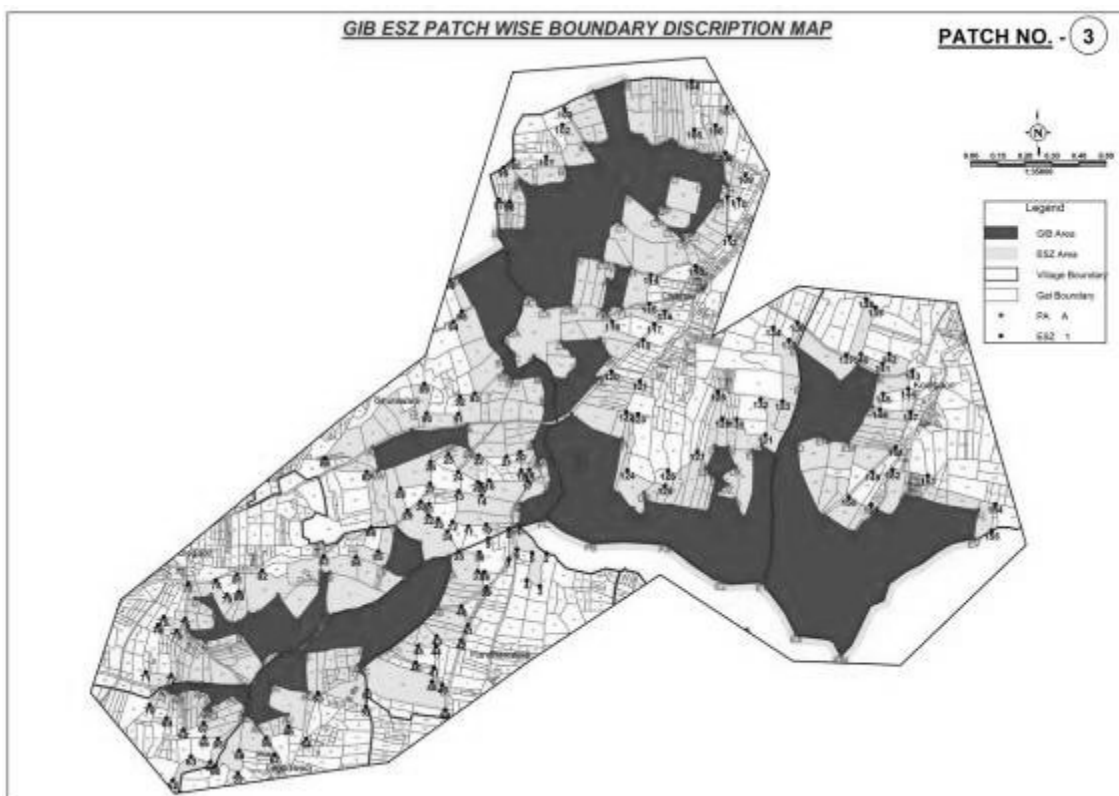


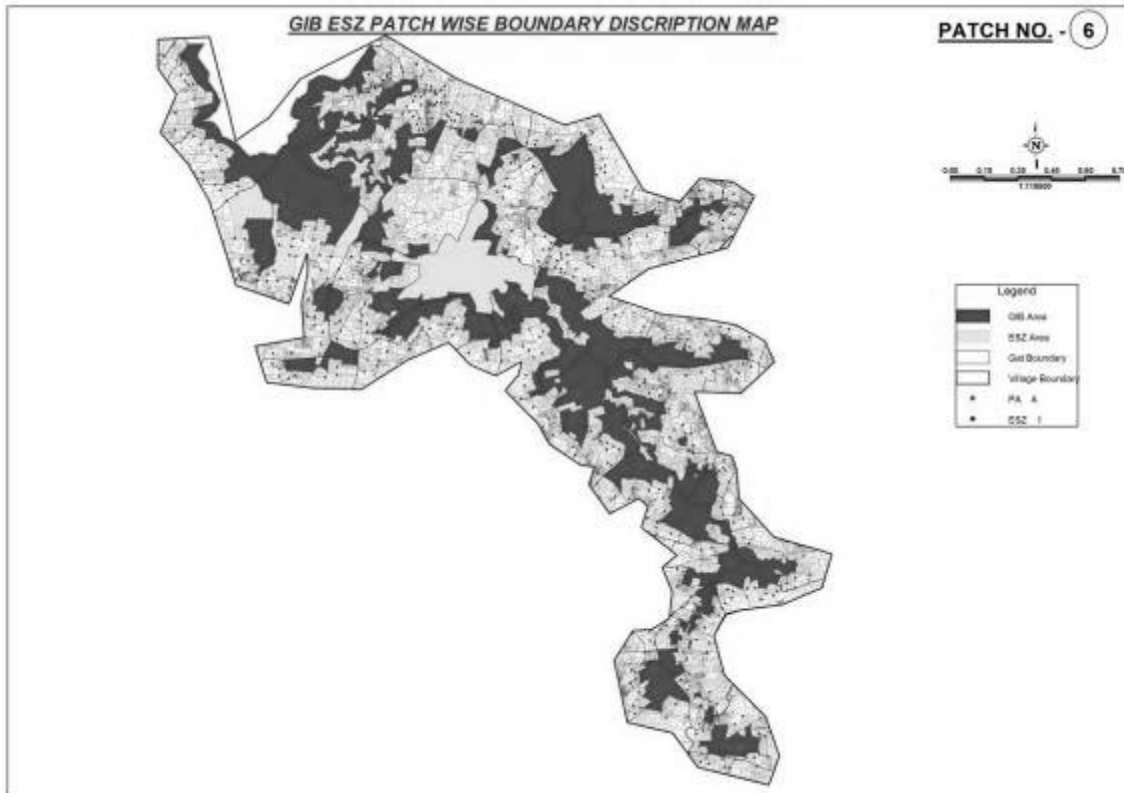
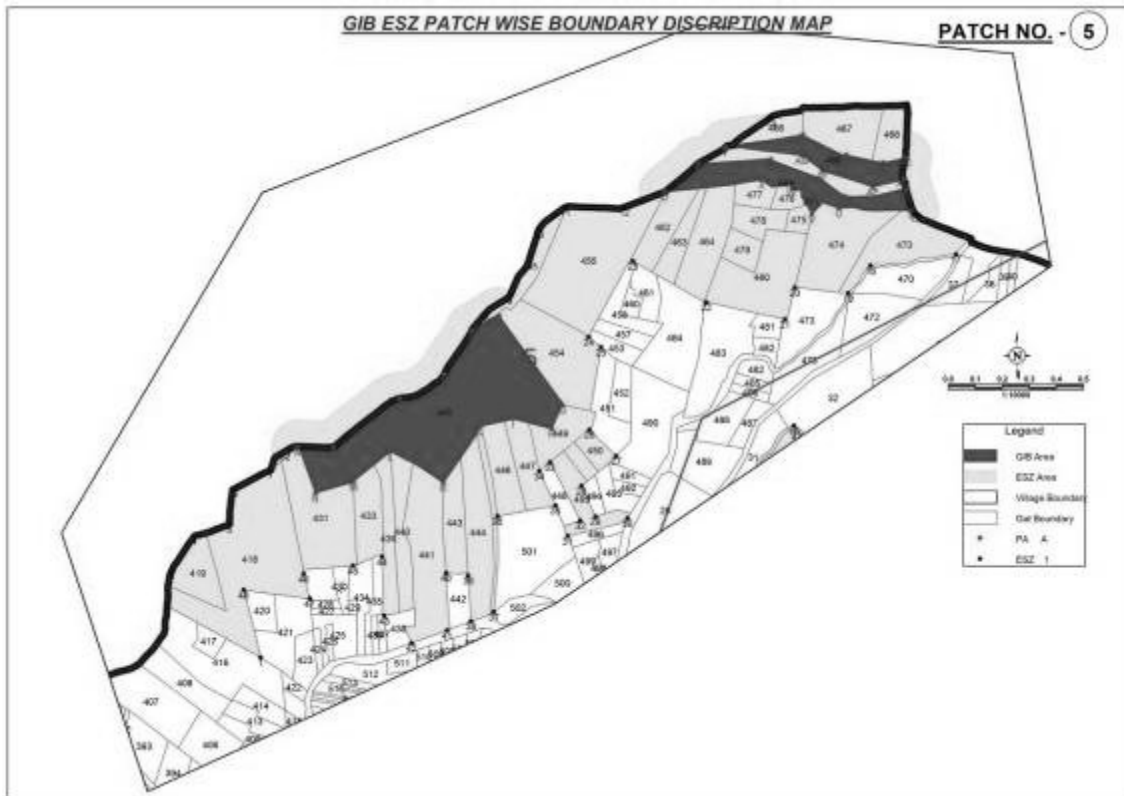
**ANNEXURE- IIE**

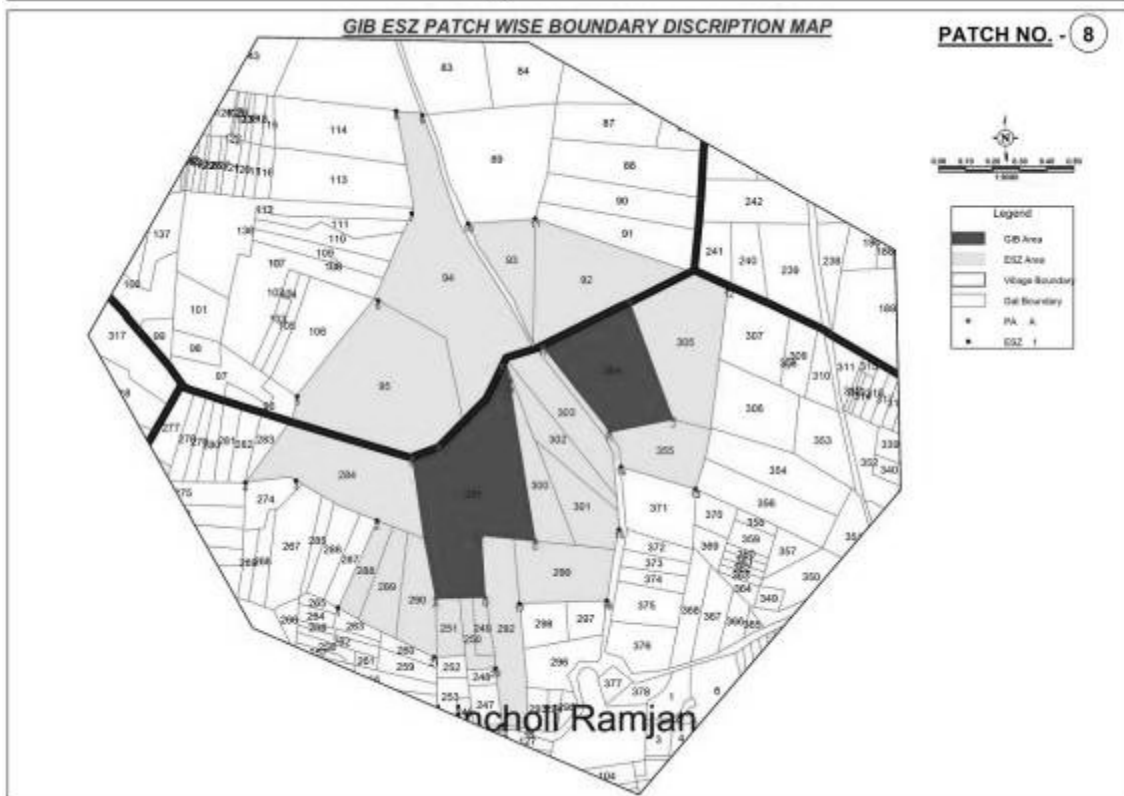
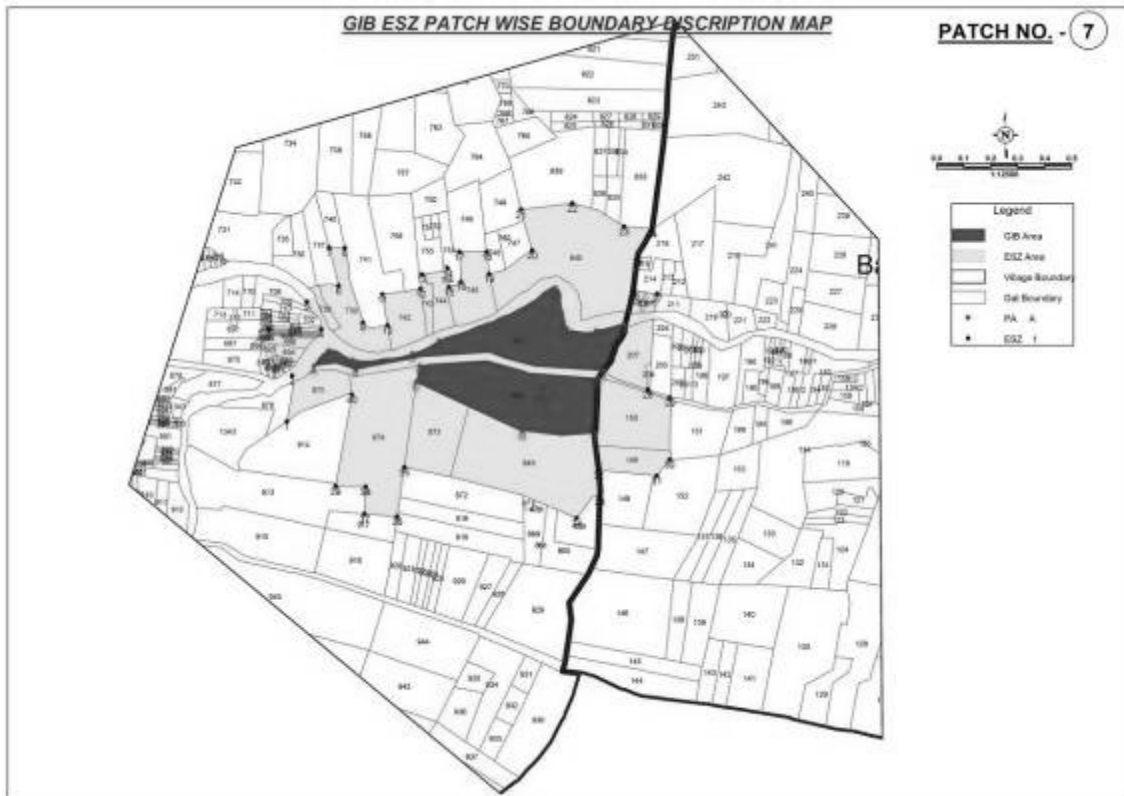
**PATCH MAPS OF ECO-SENSITIVE ZONE OF THE GREAT INDIAN BUSTARD WILDLIFE SANCTUARY,  
MAHARASHTRA**

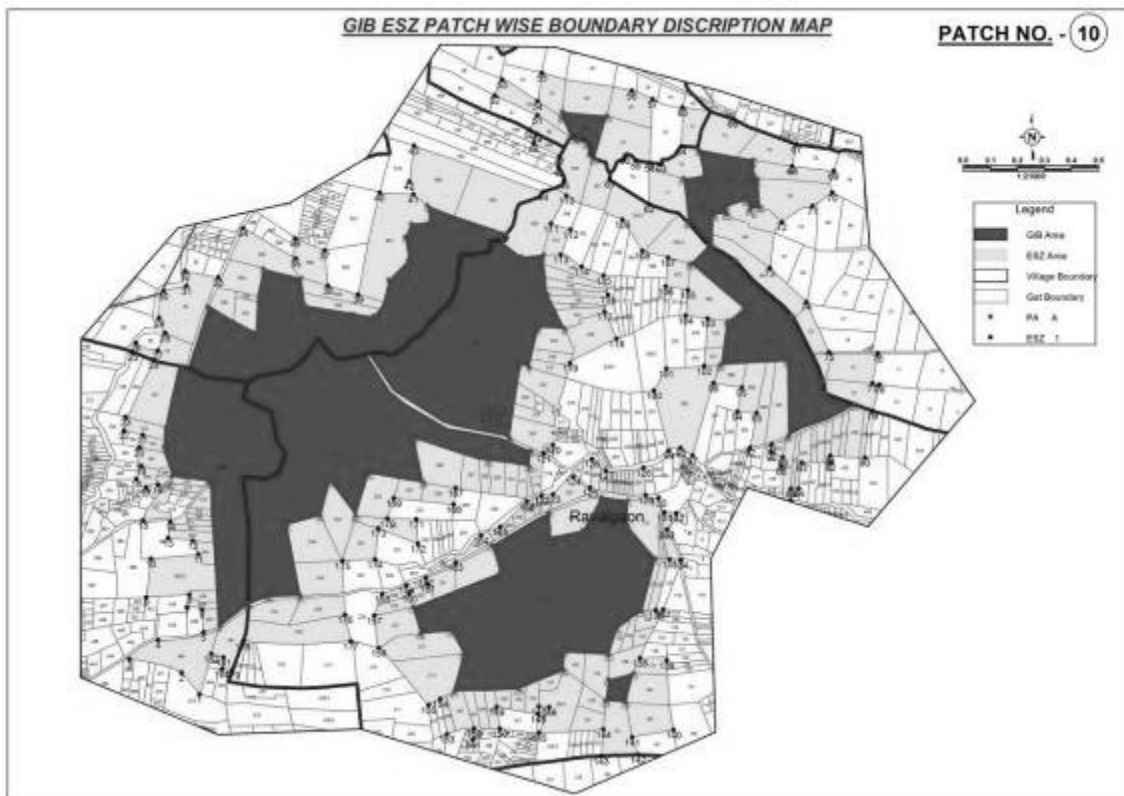
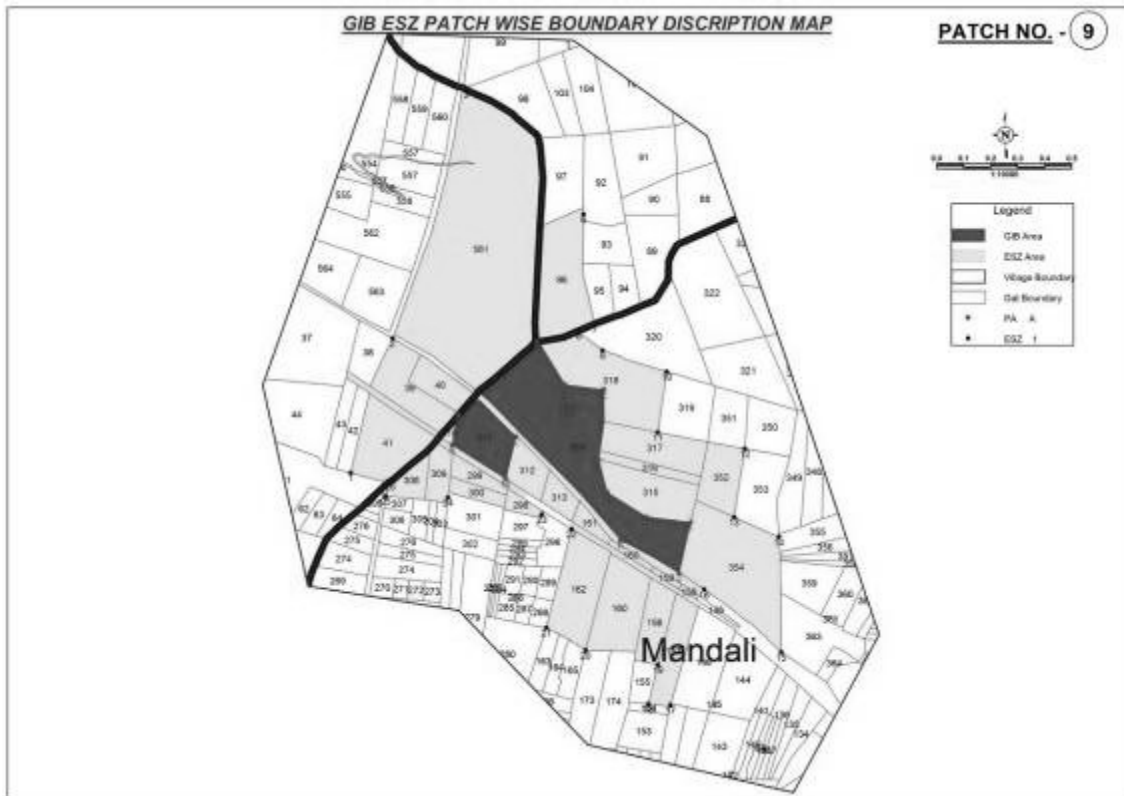


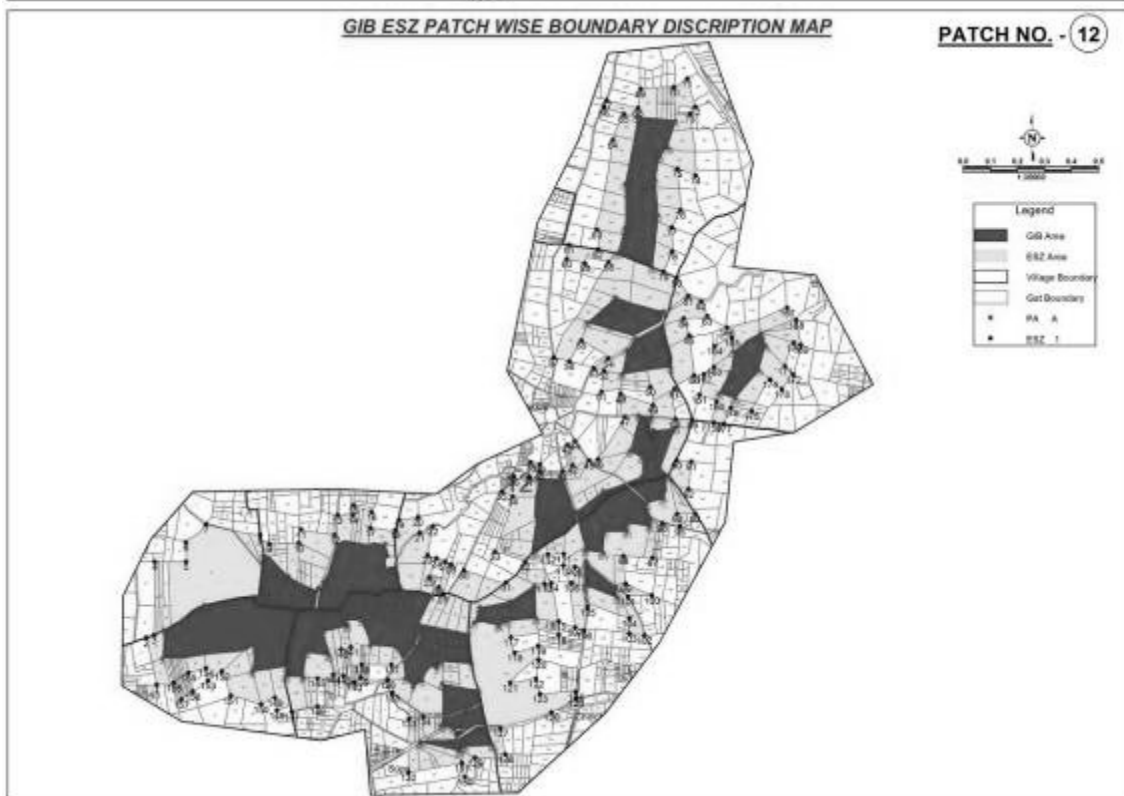
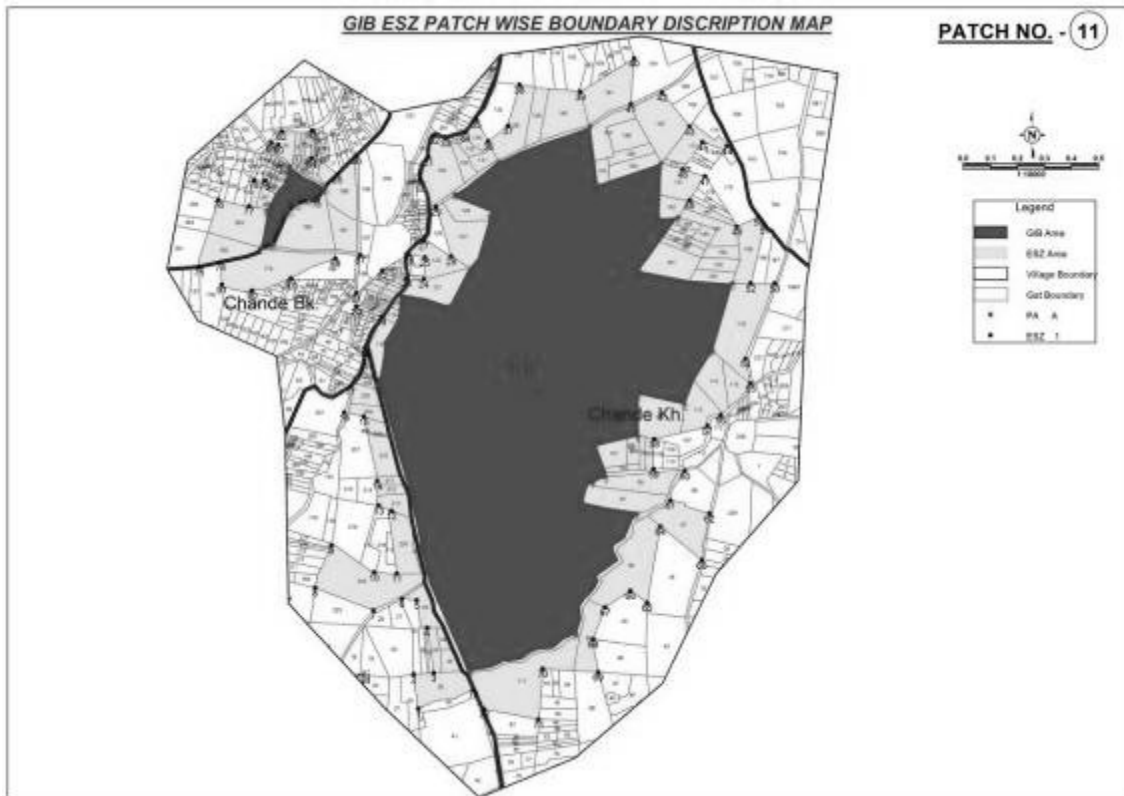


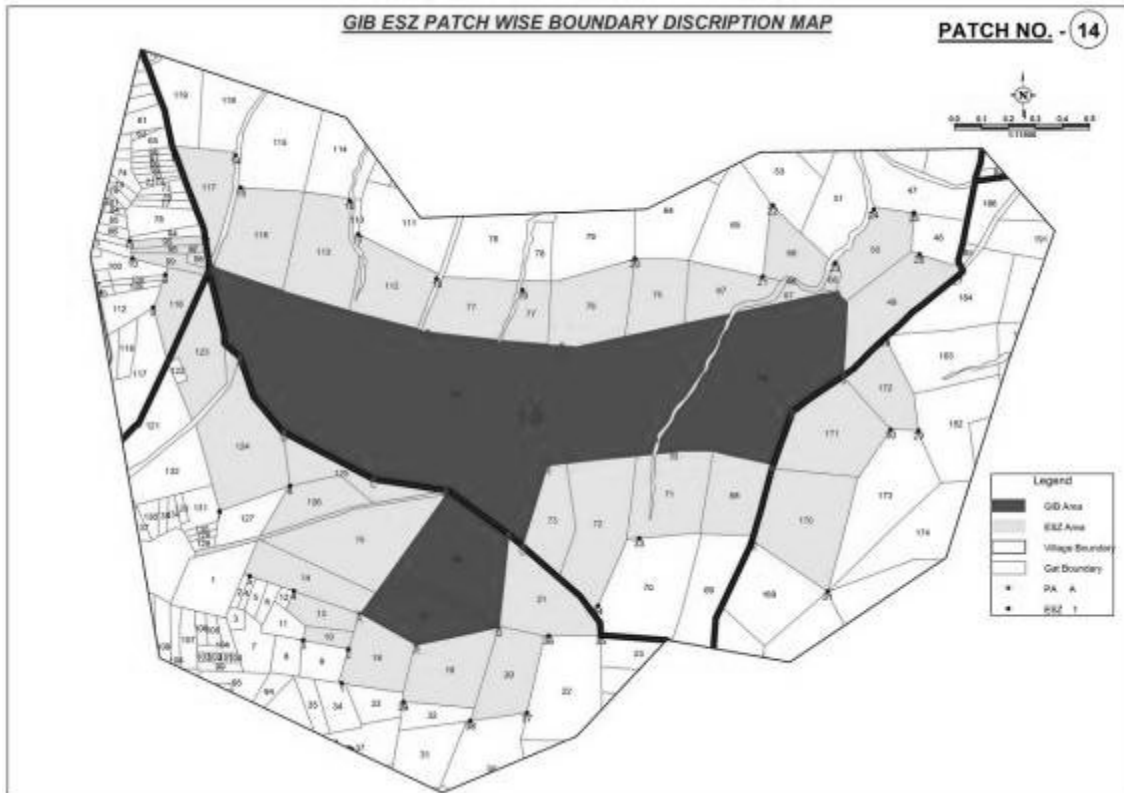
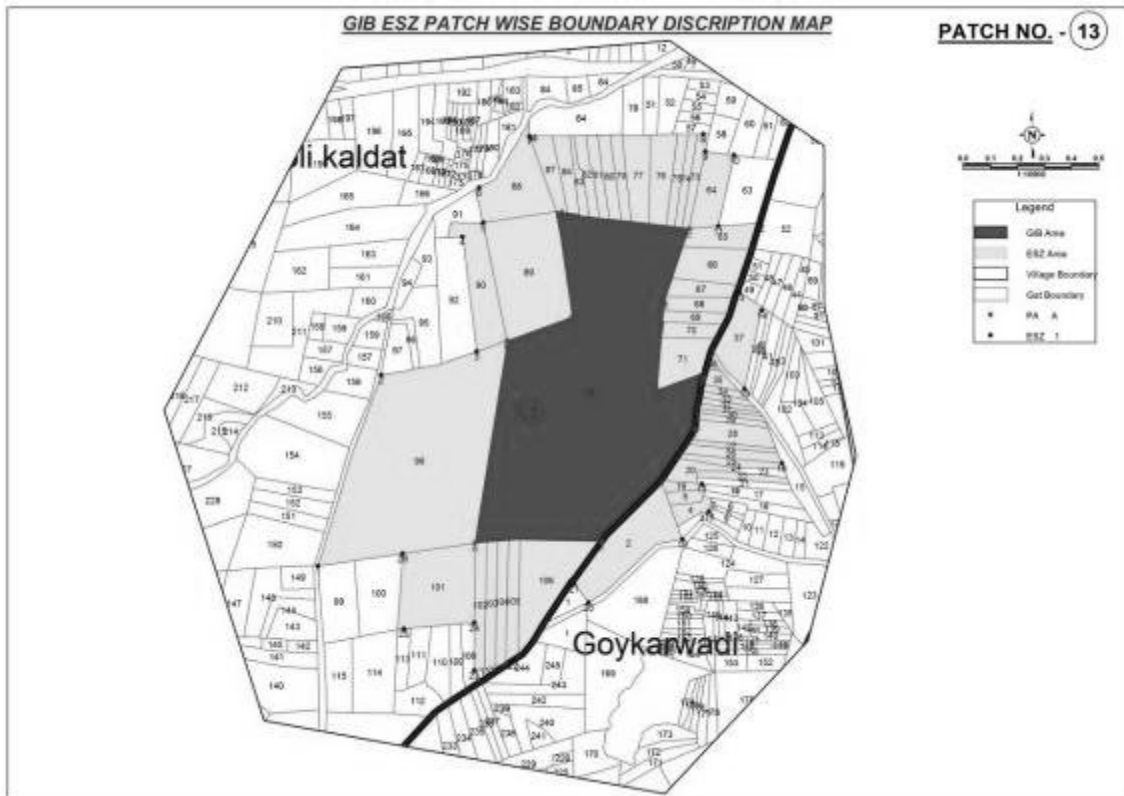


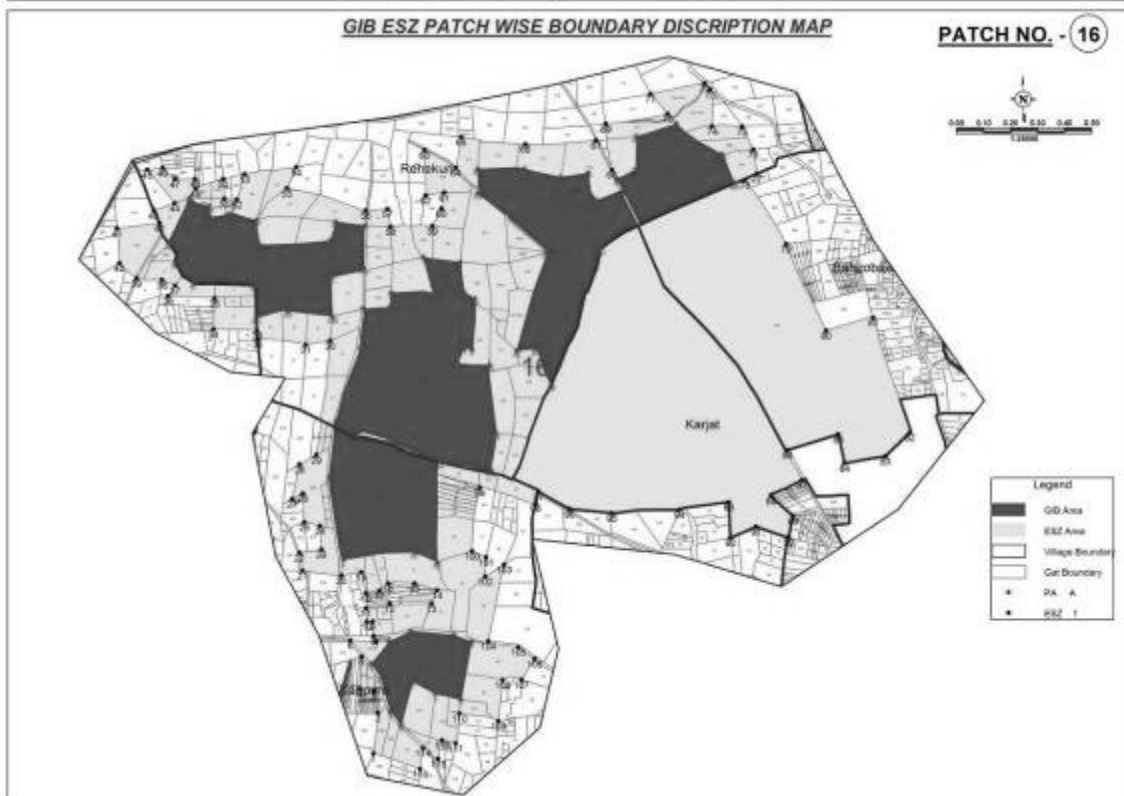
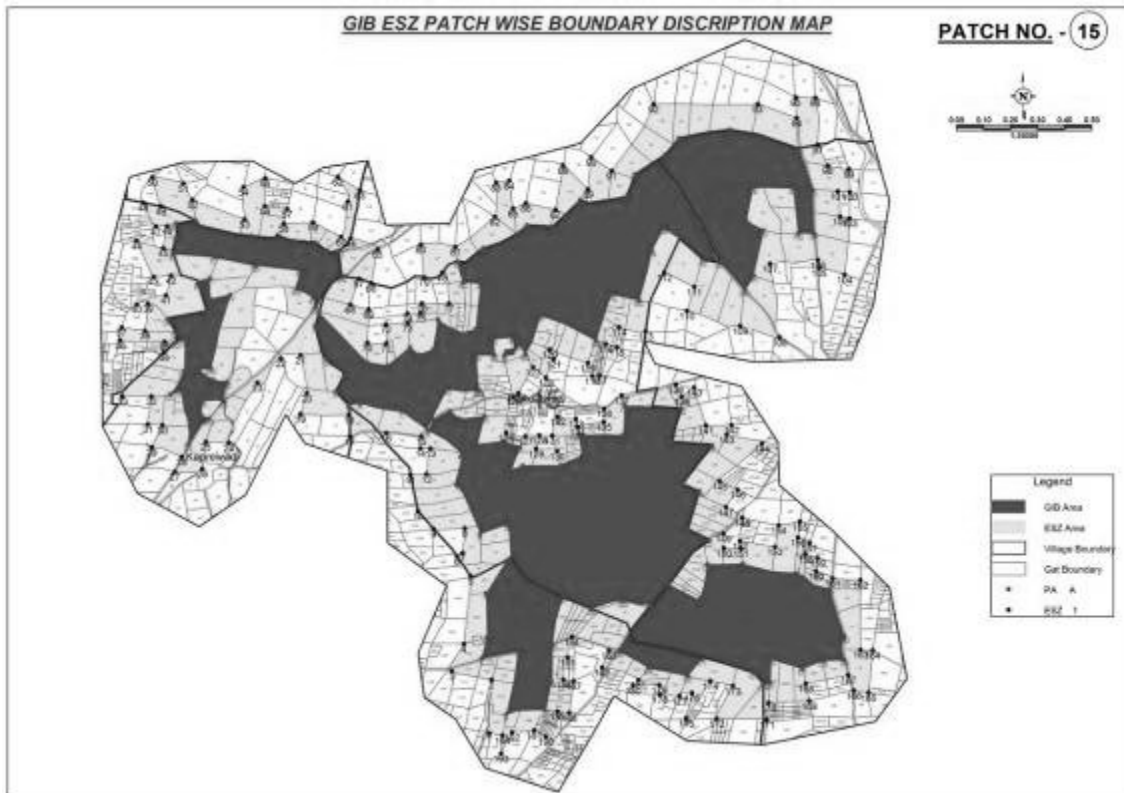


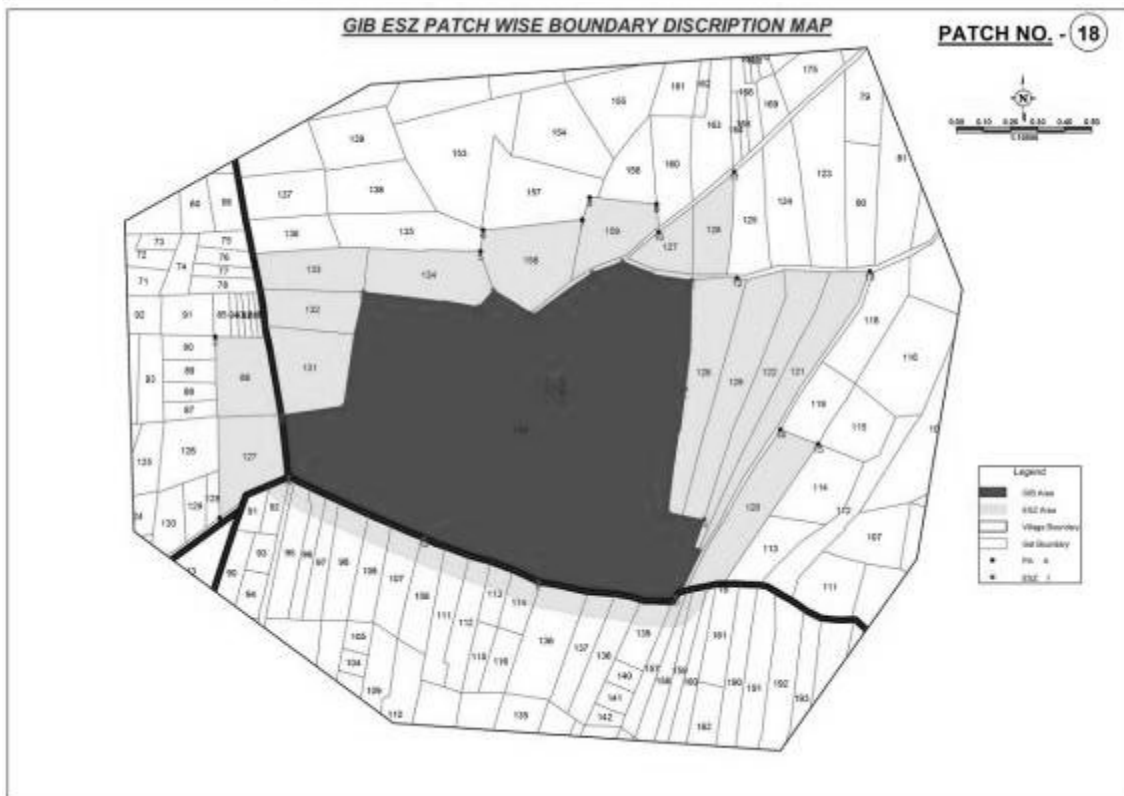
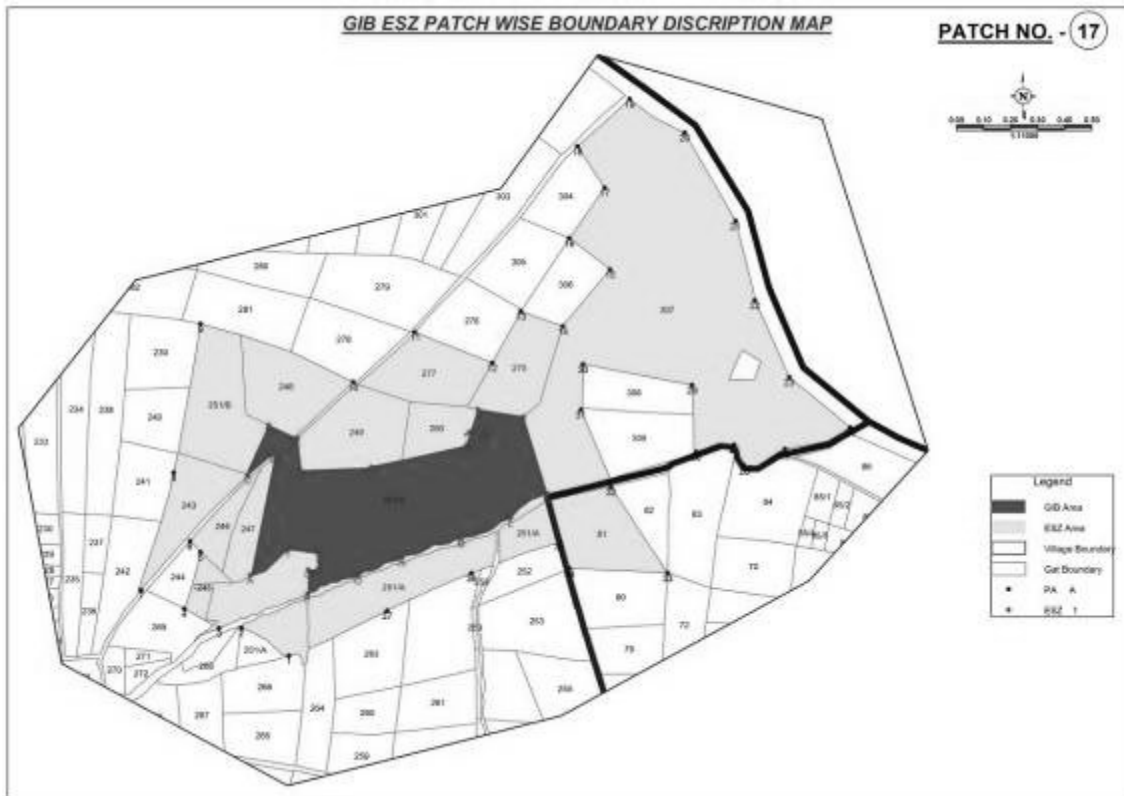




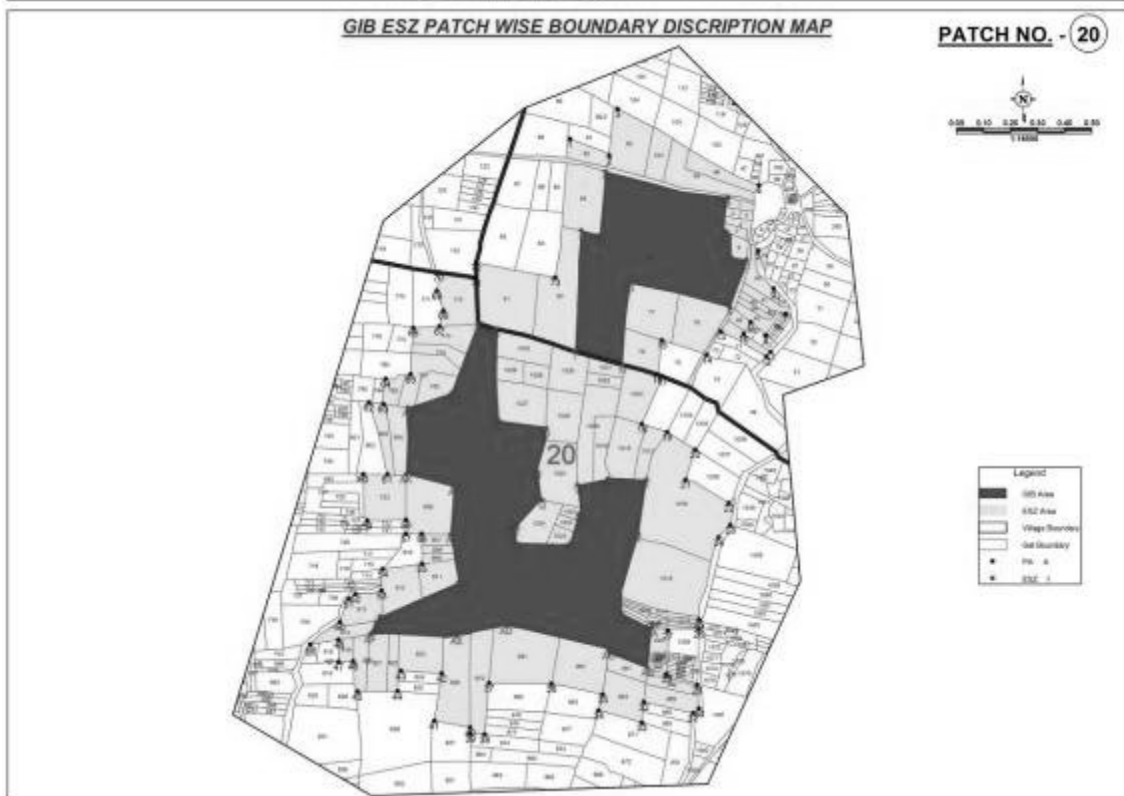
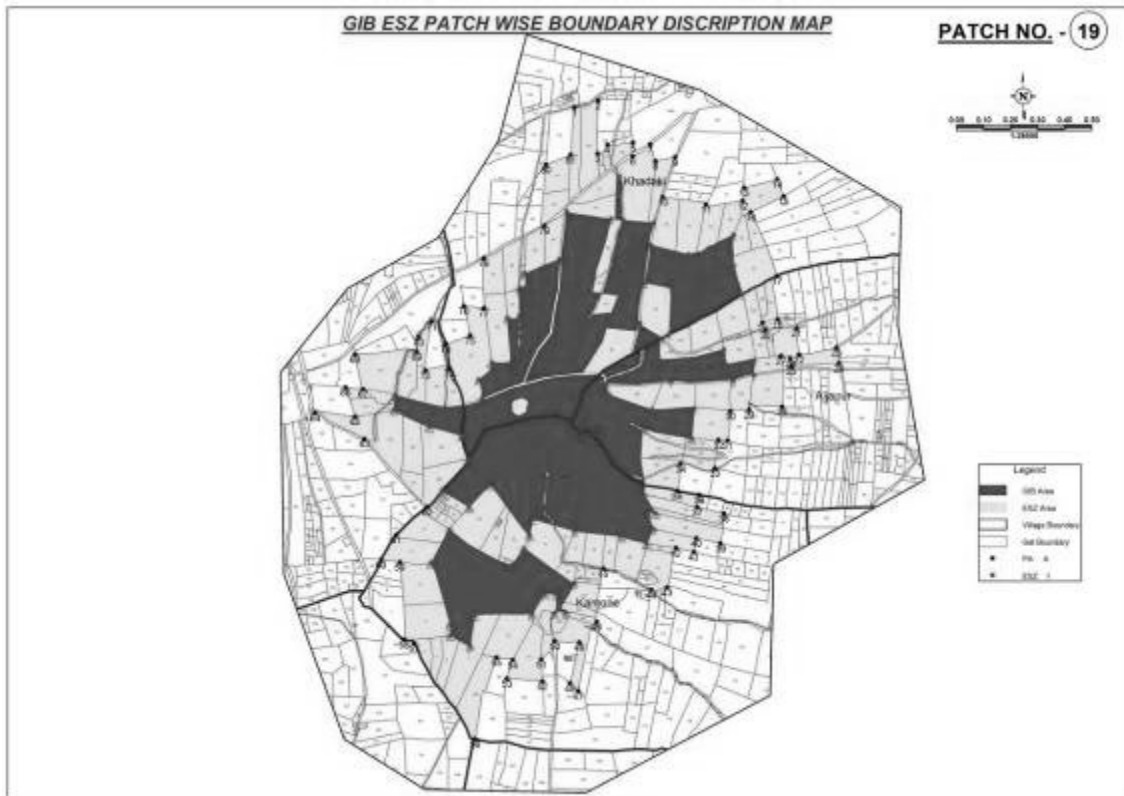


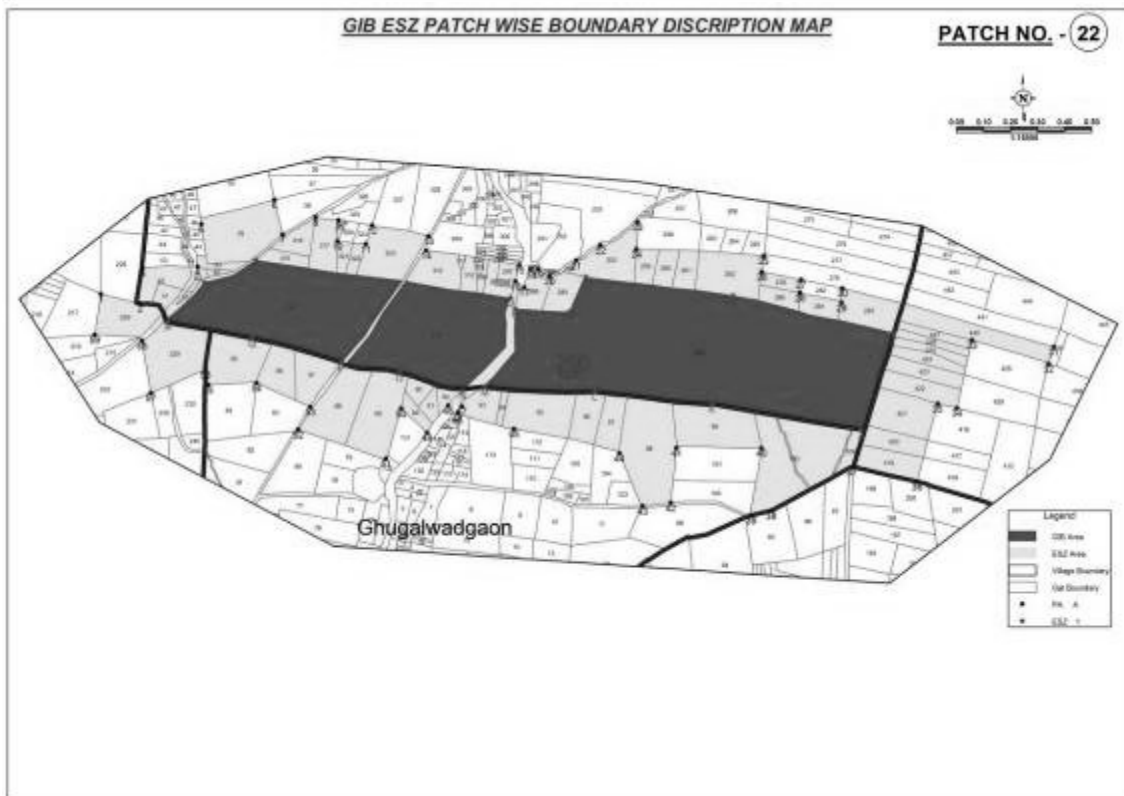


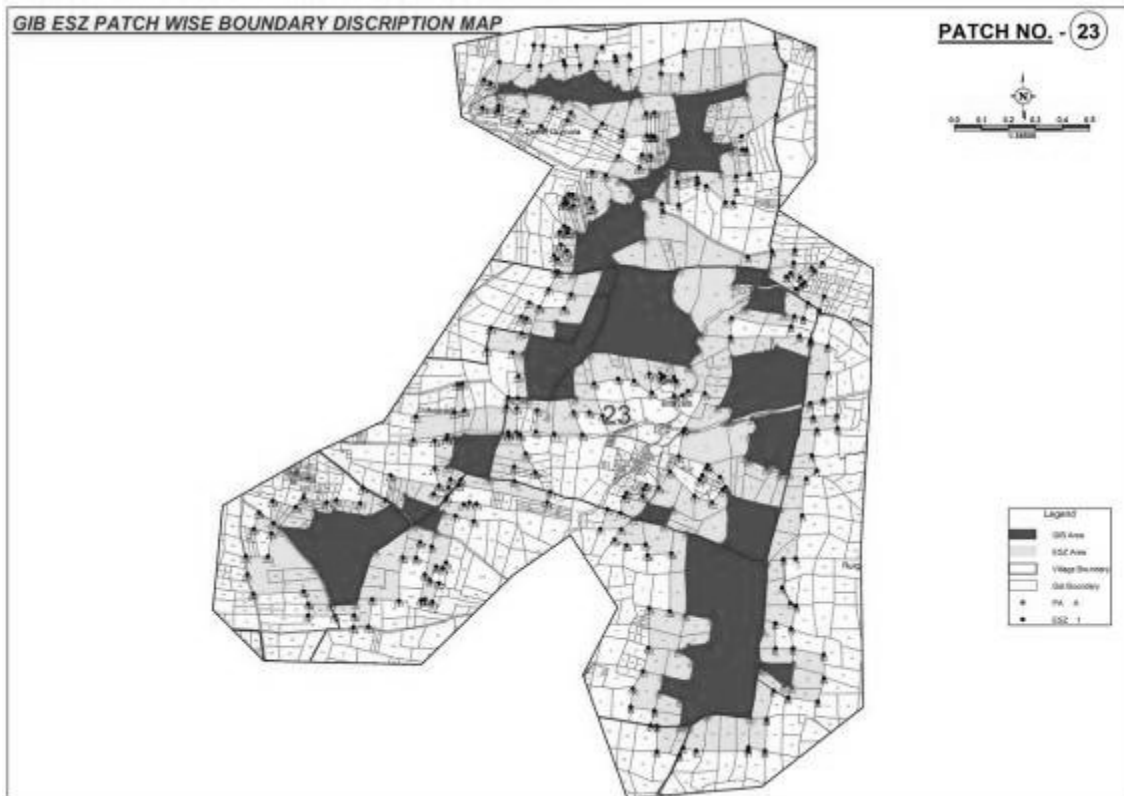


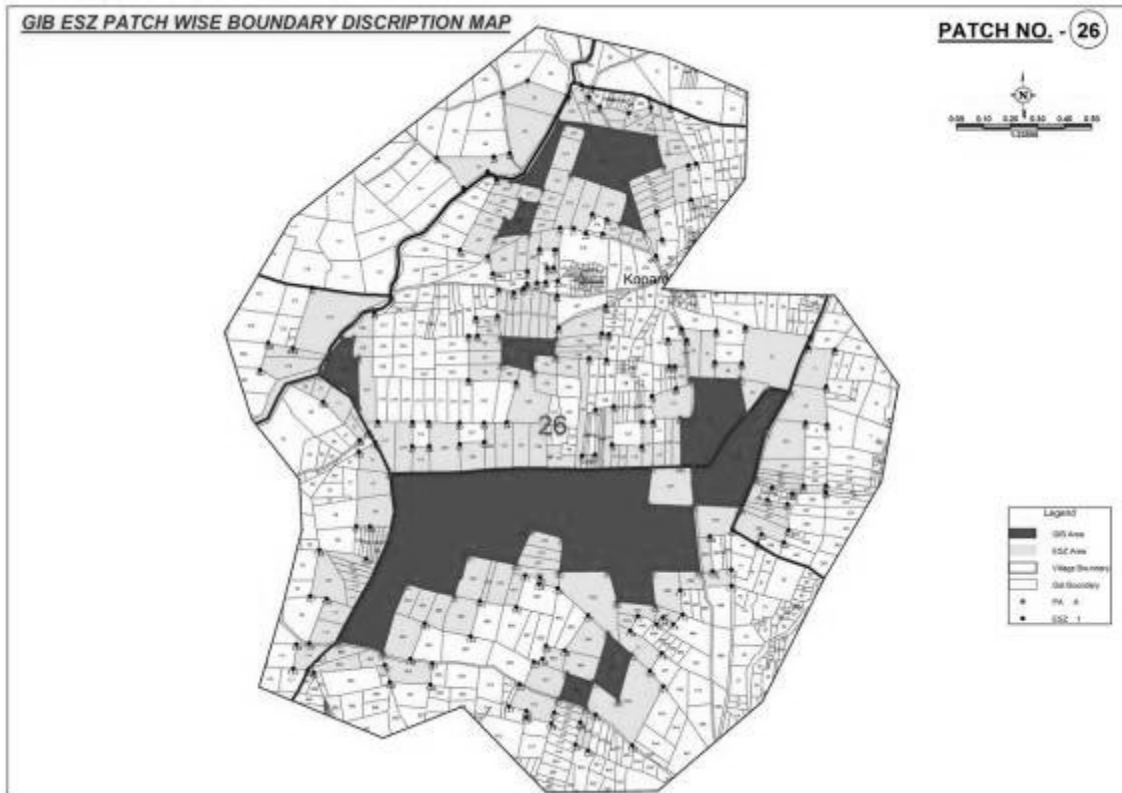
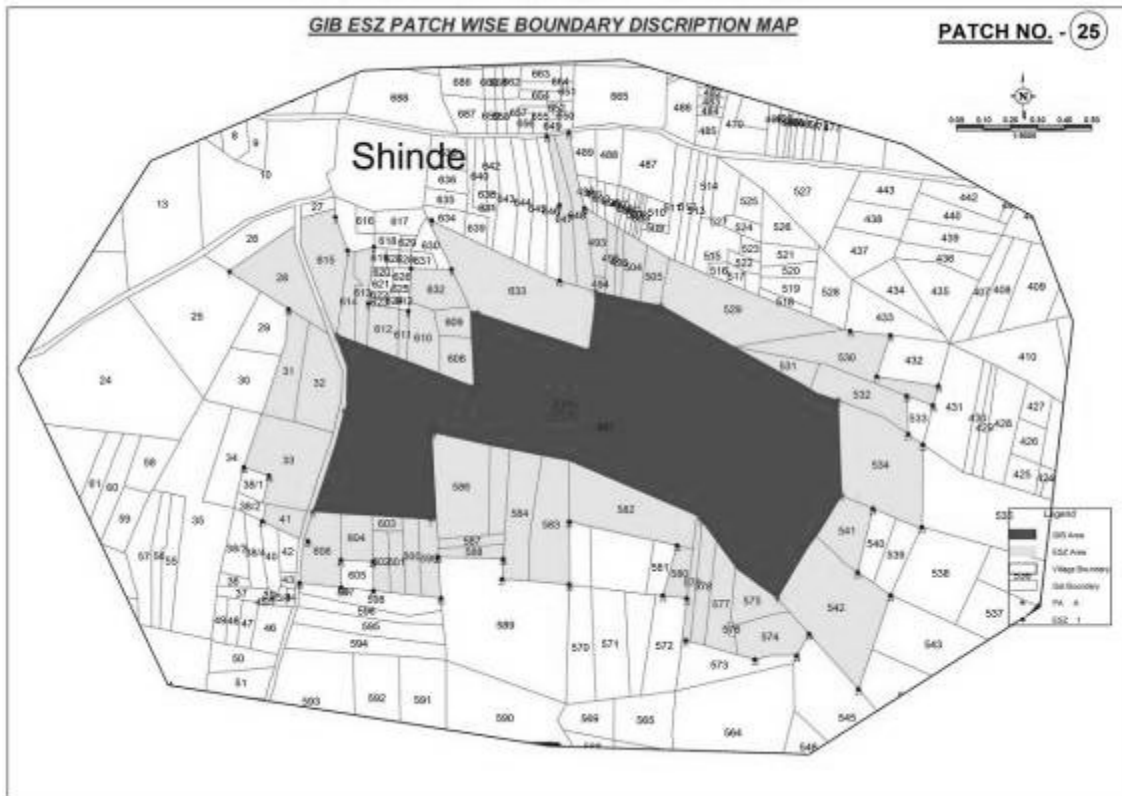


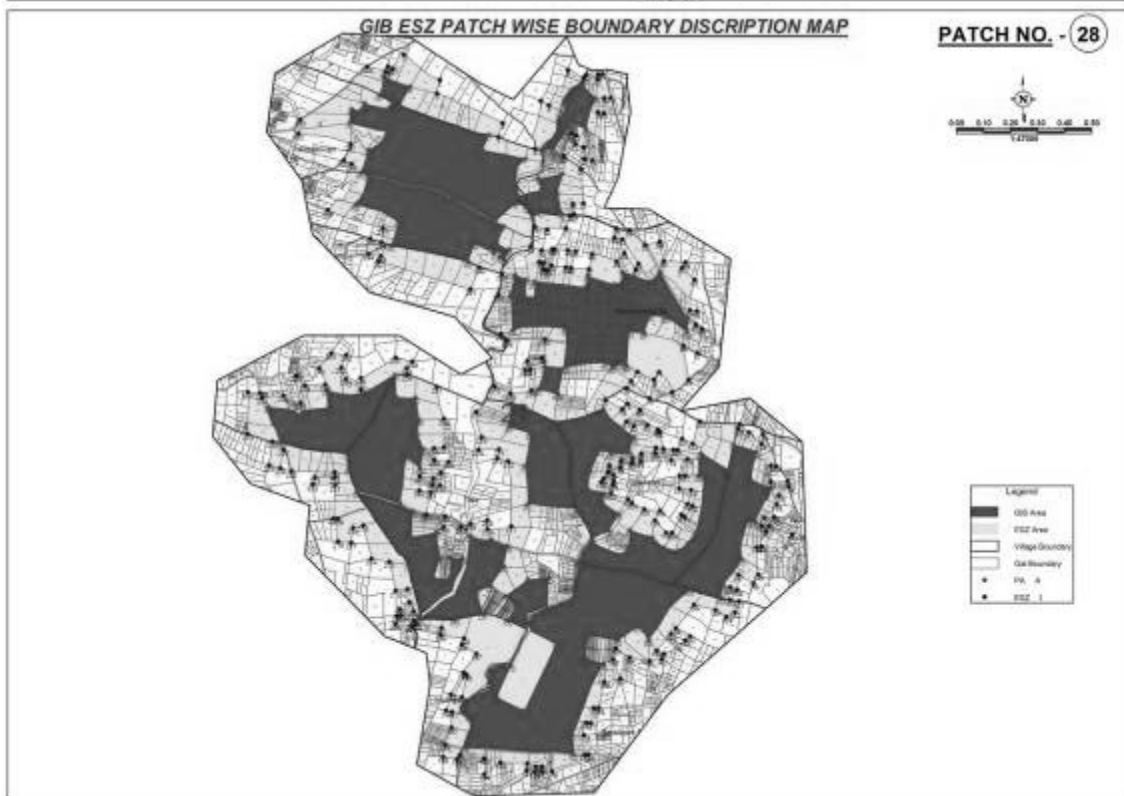
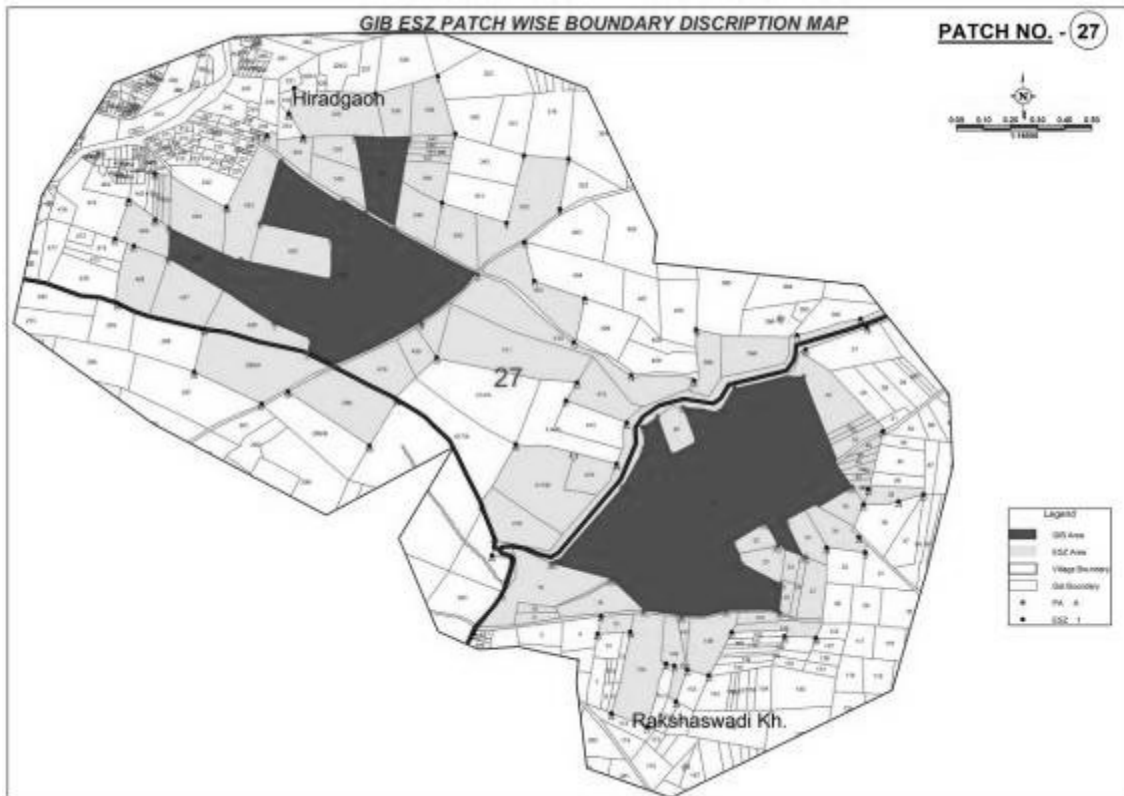


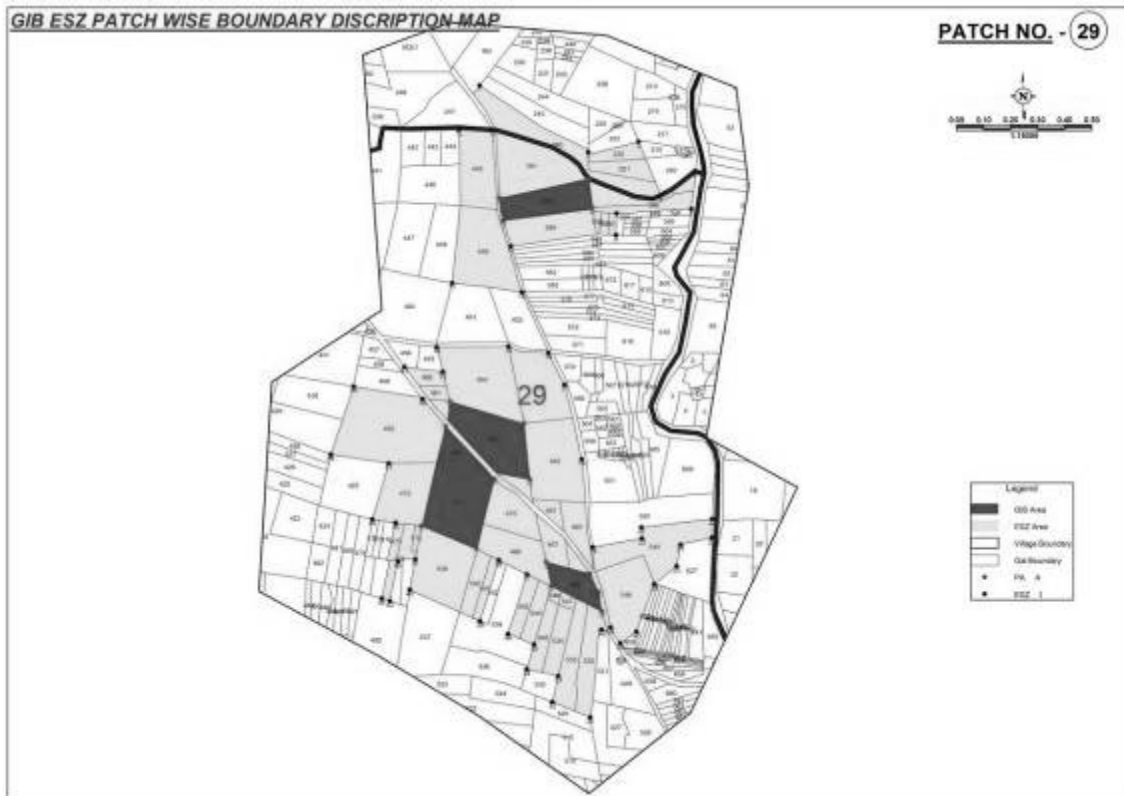


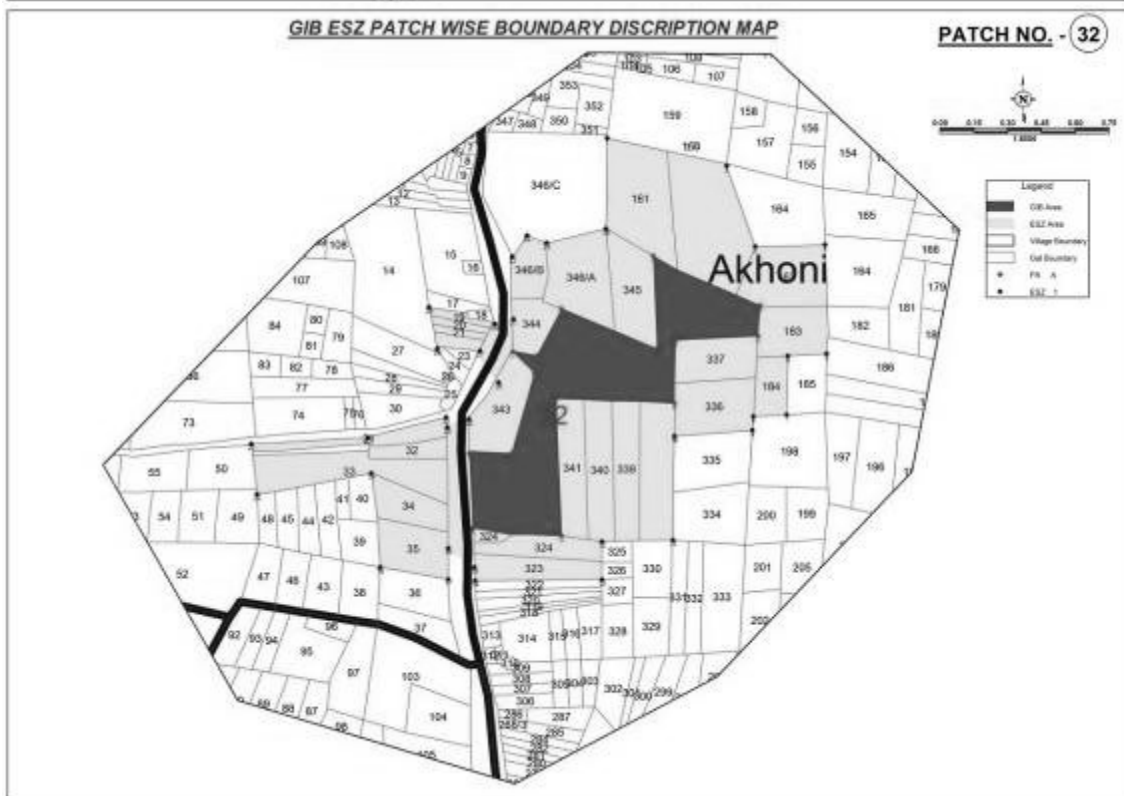
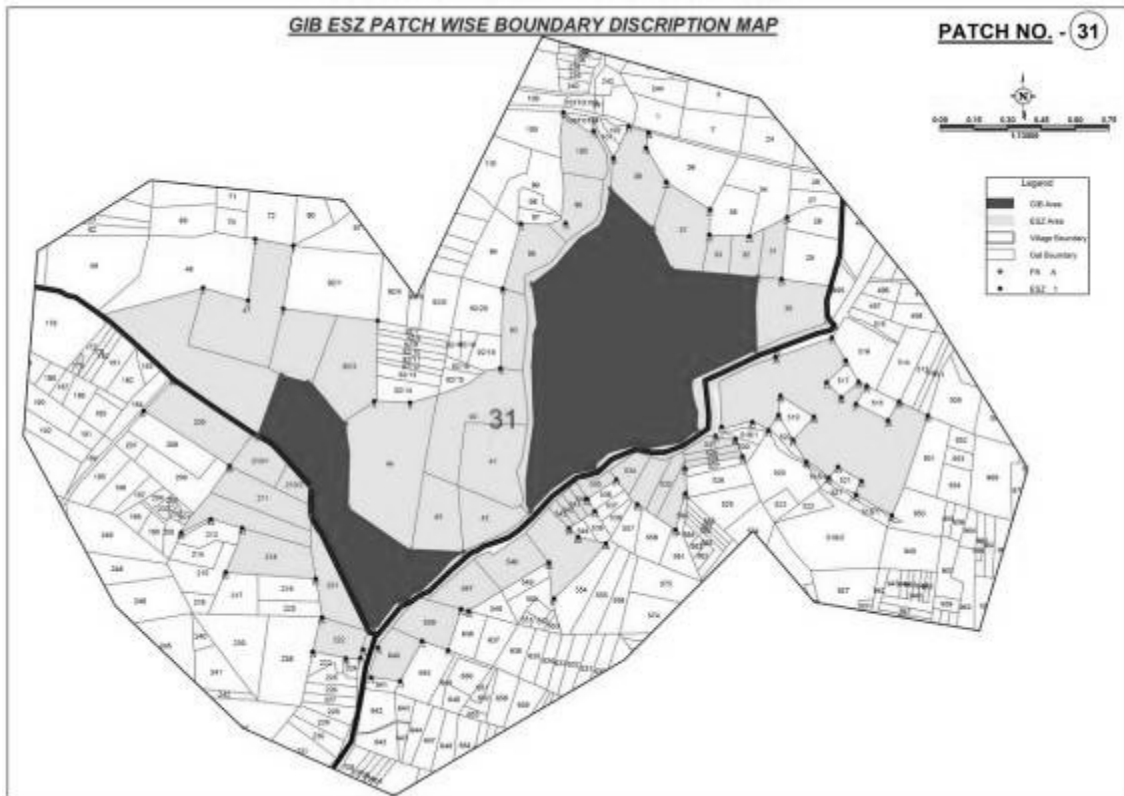


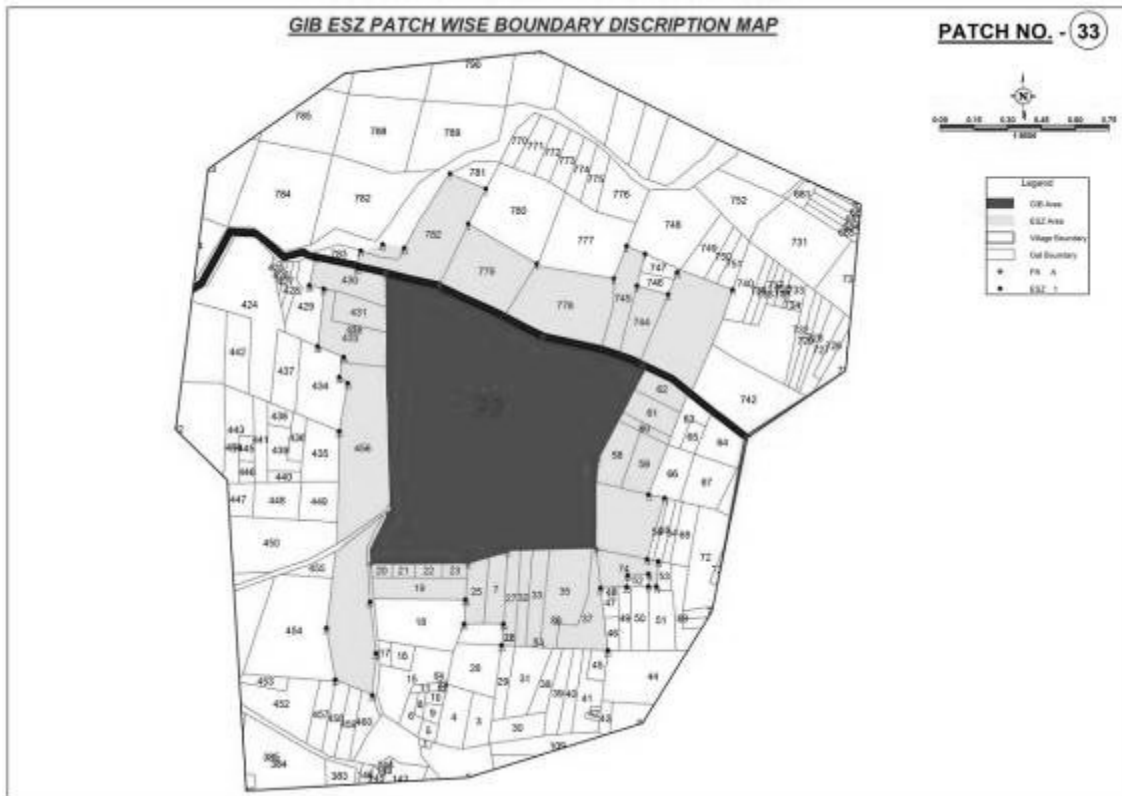




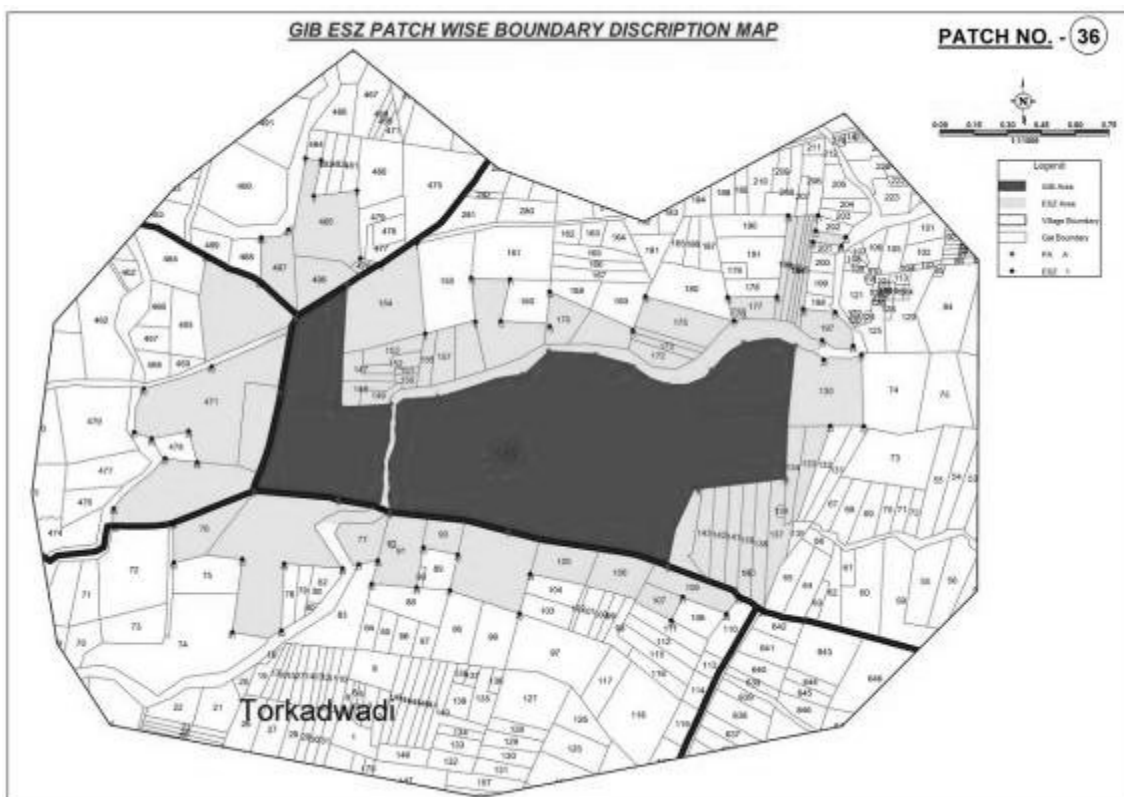
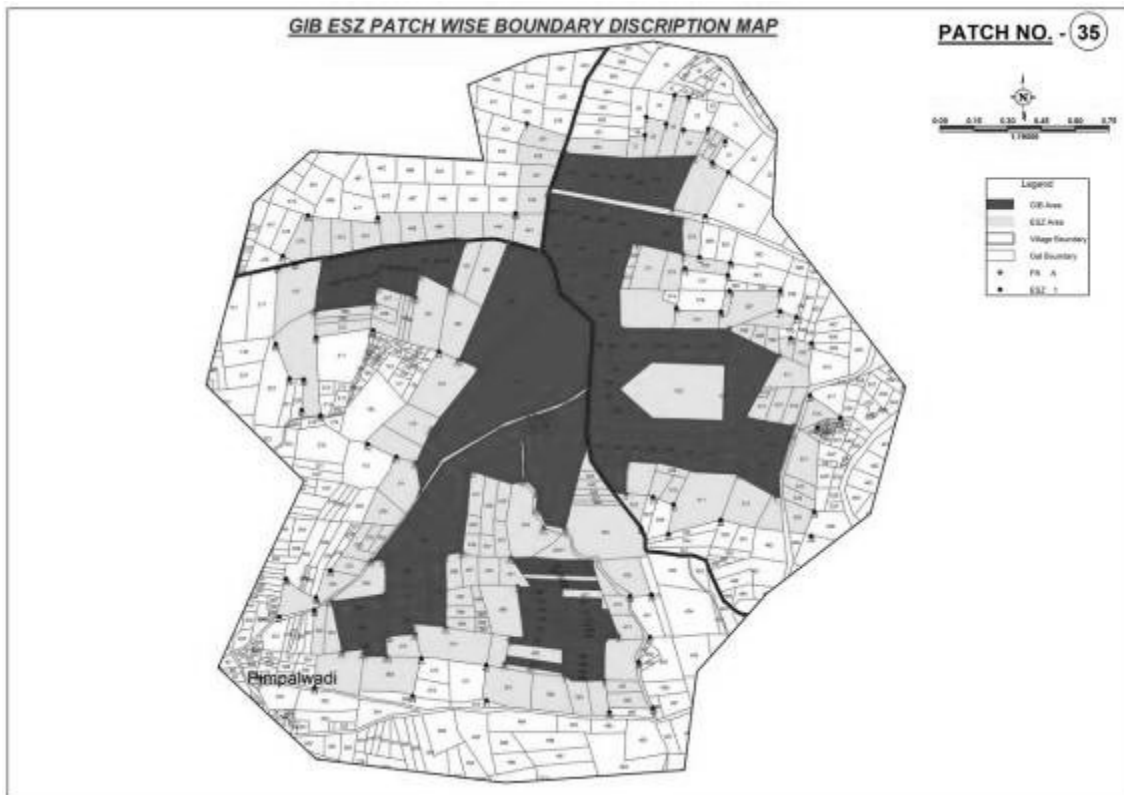


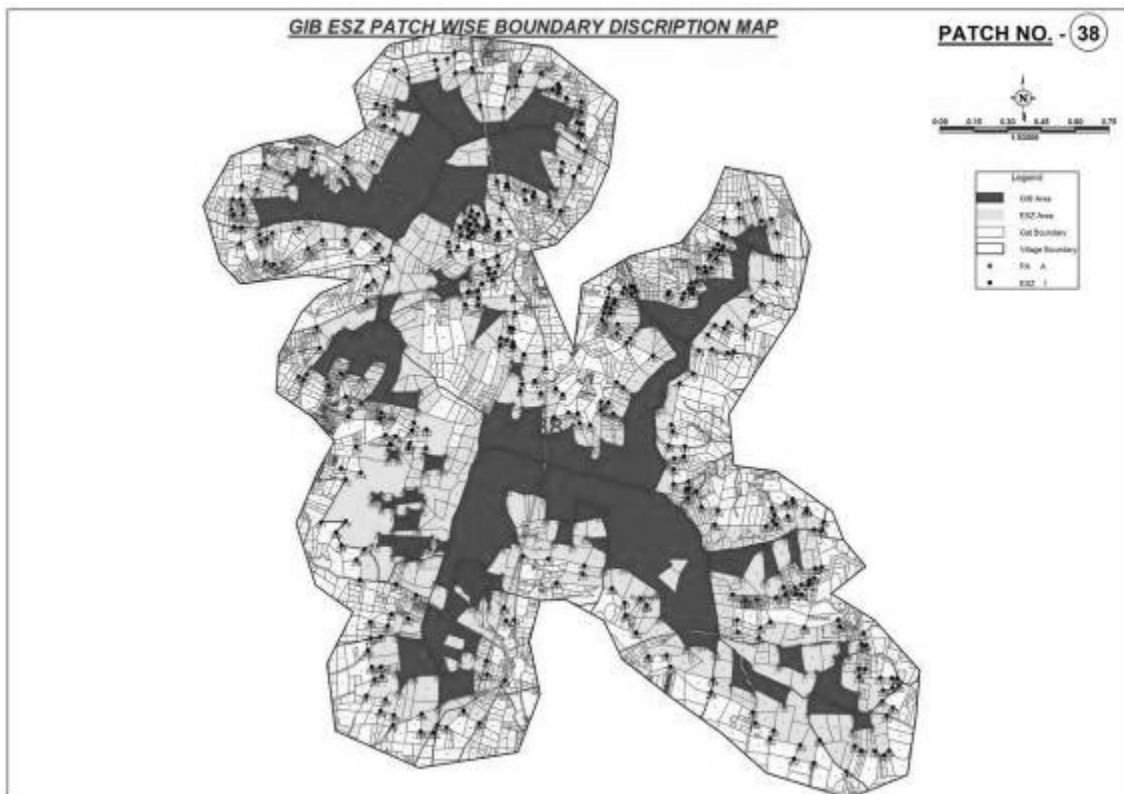
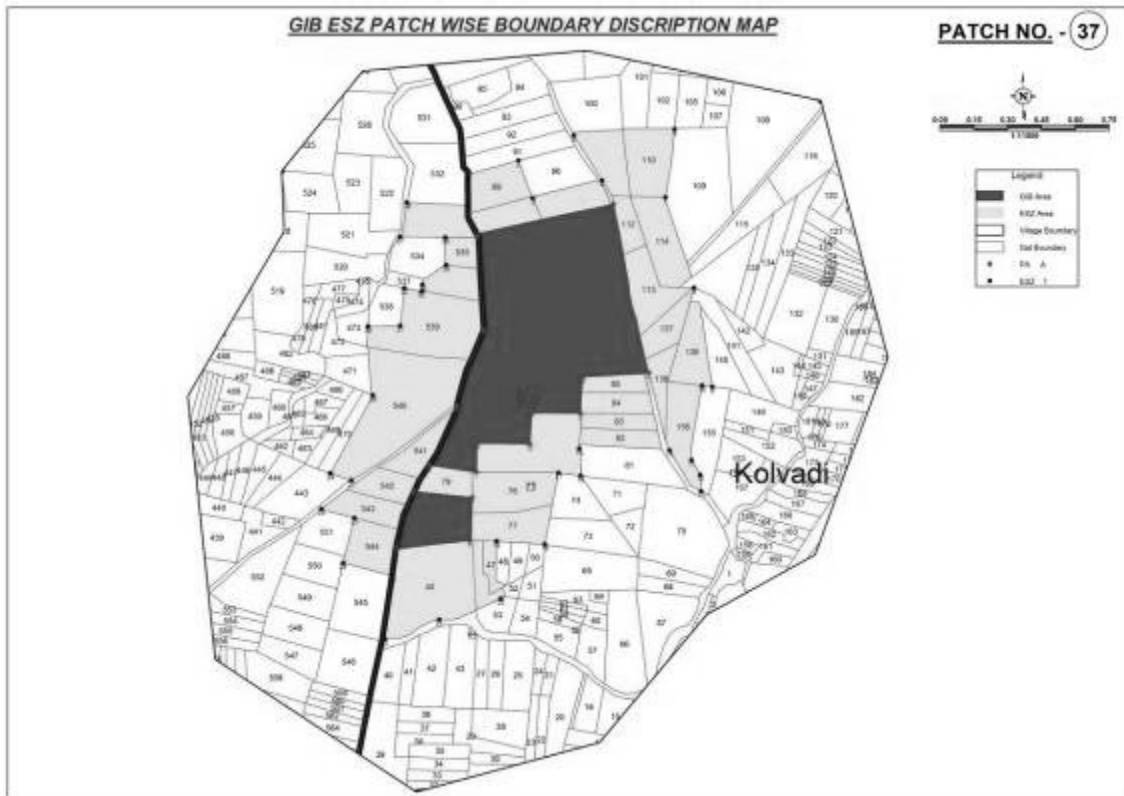


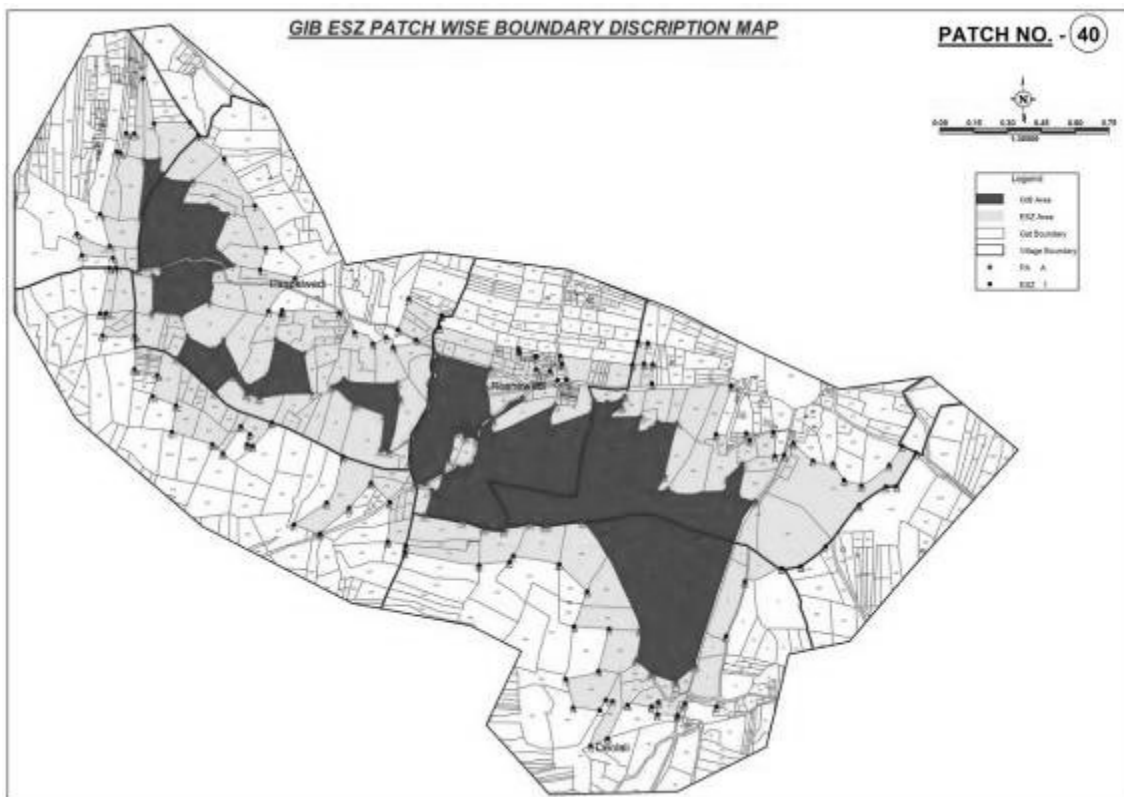
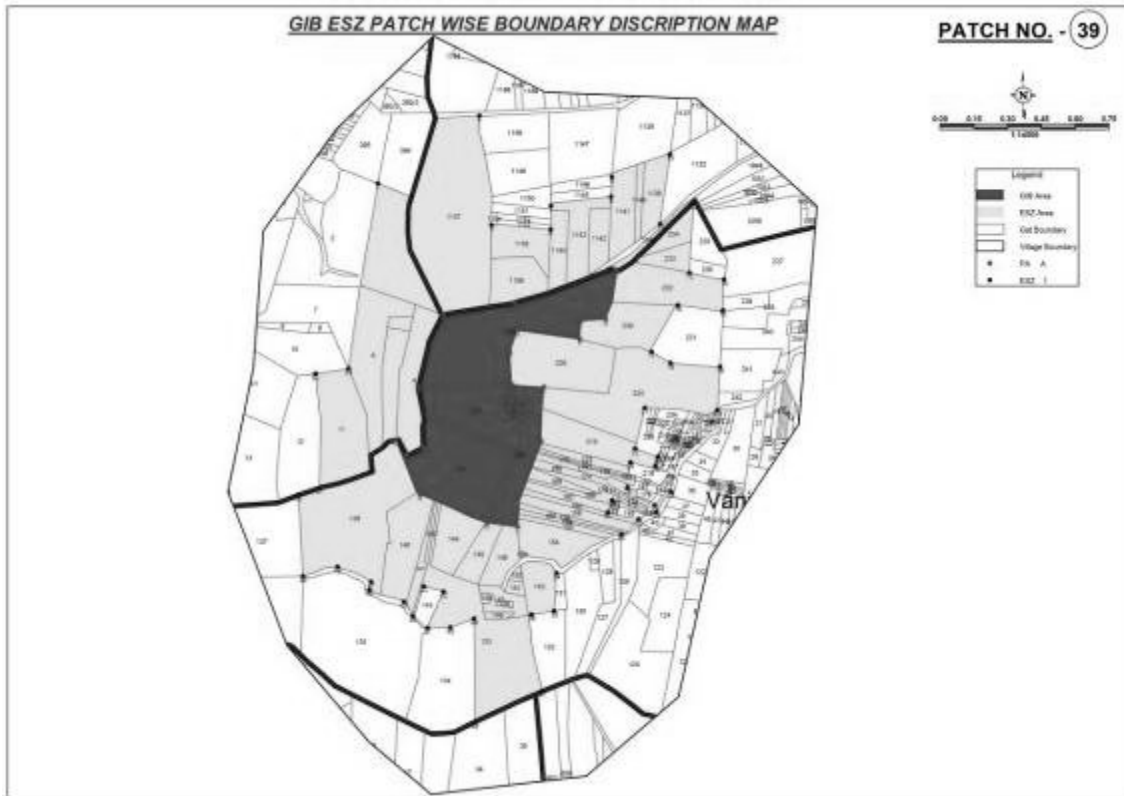


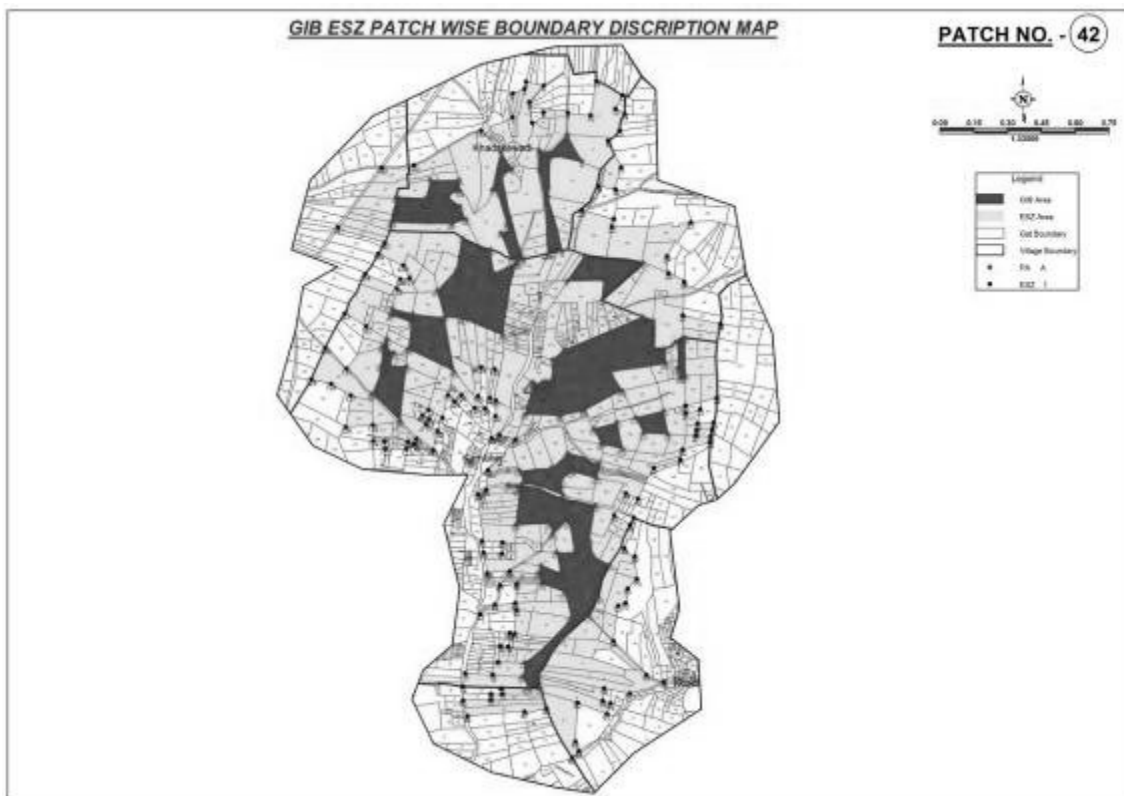
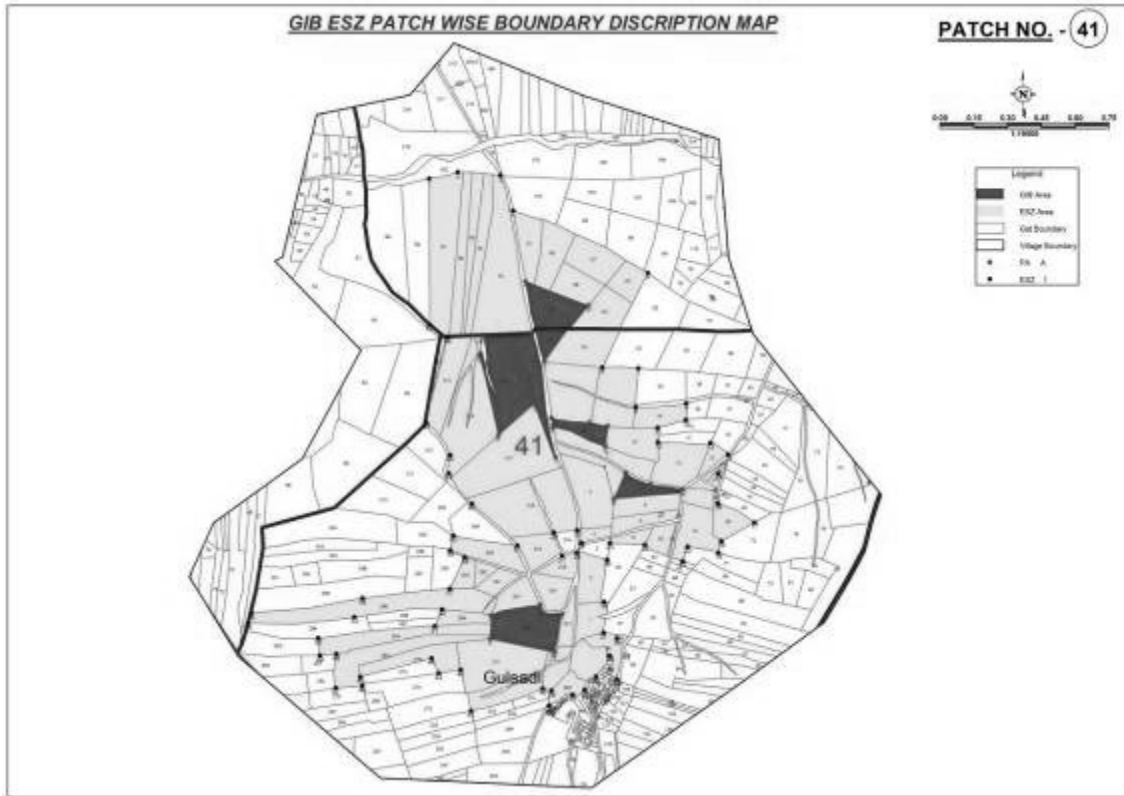


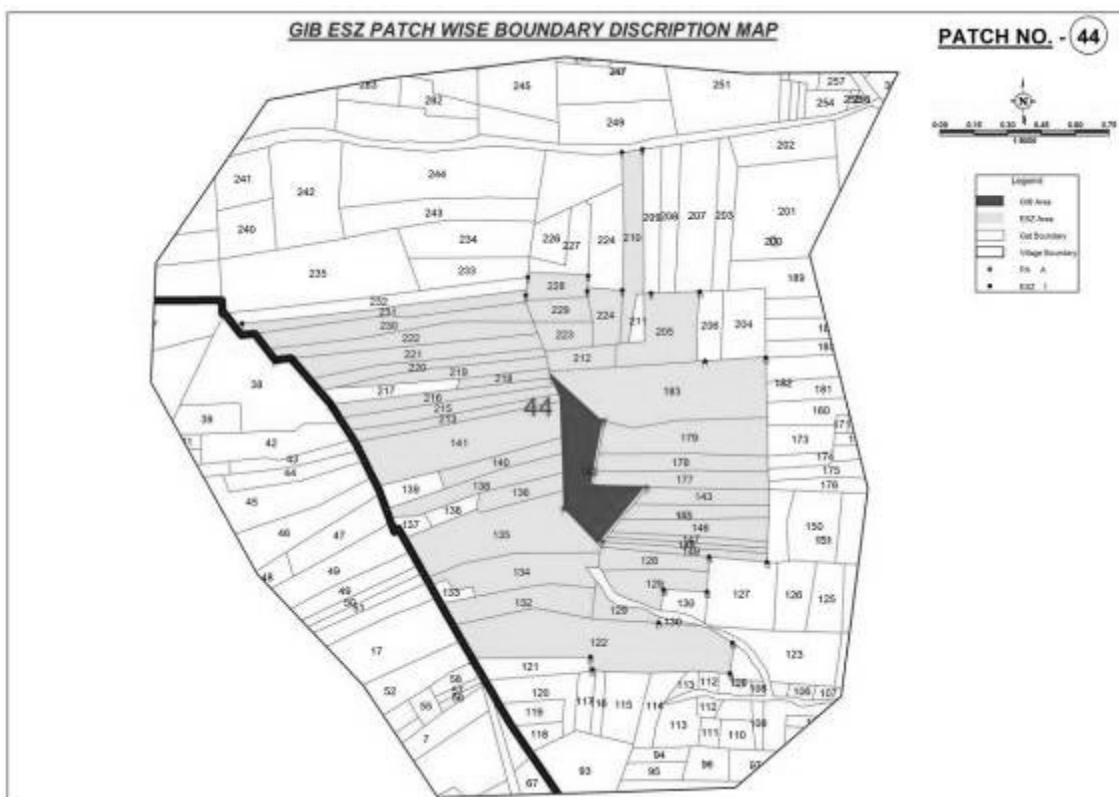


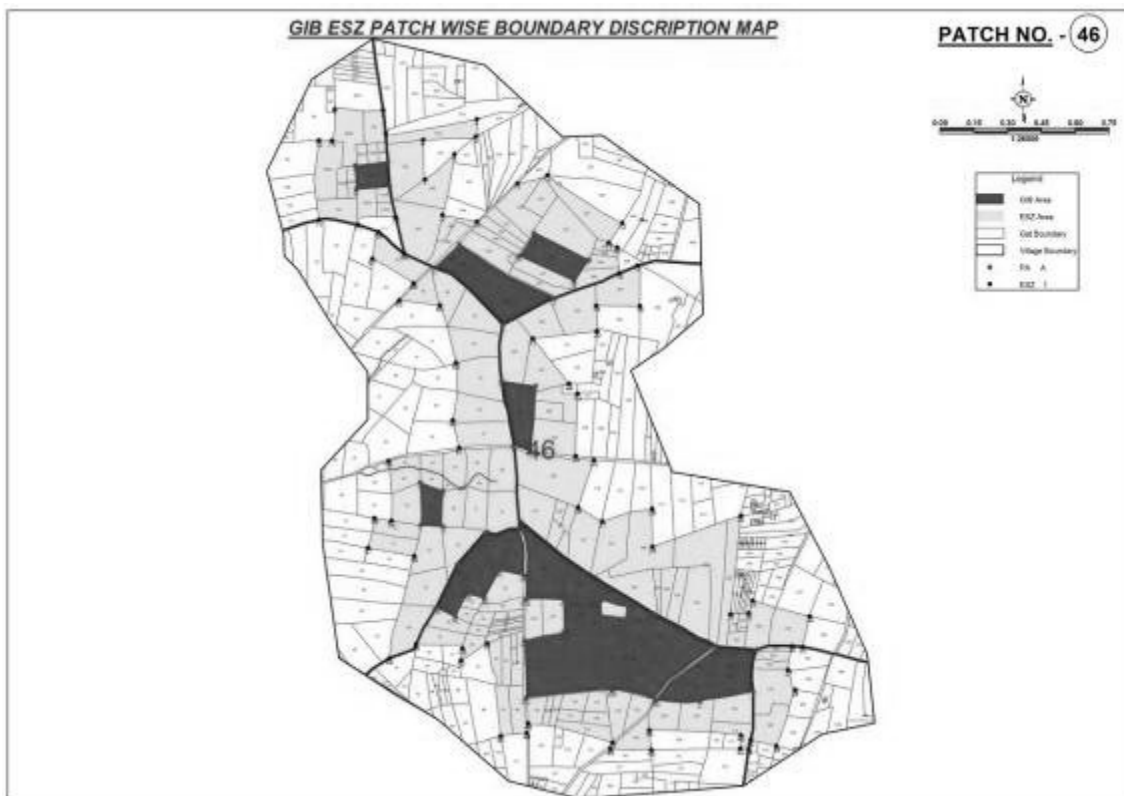
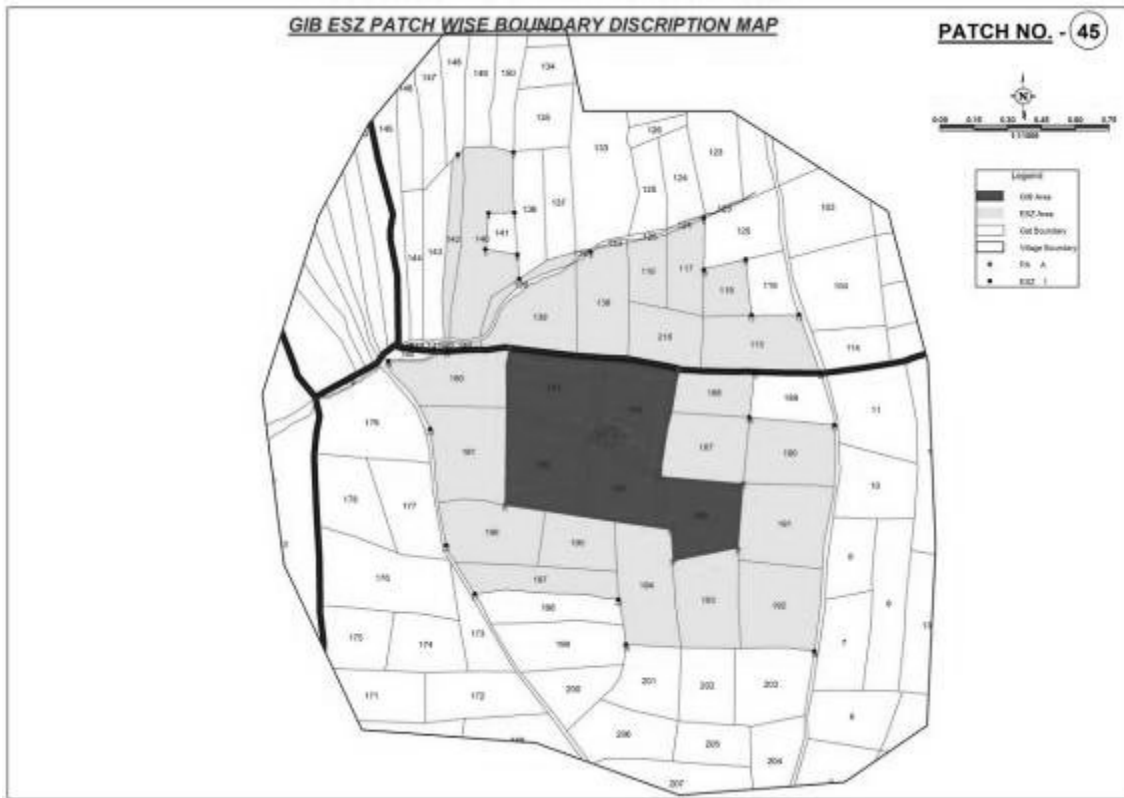


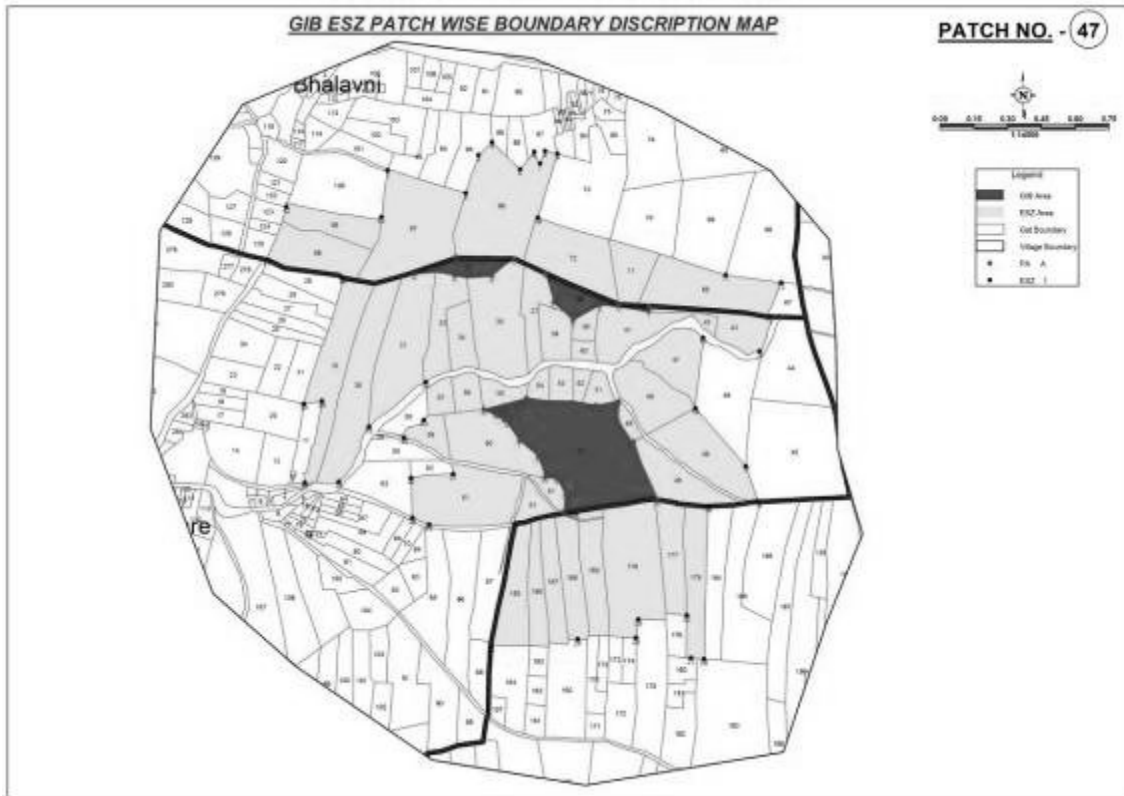


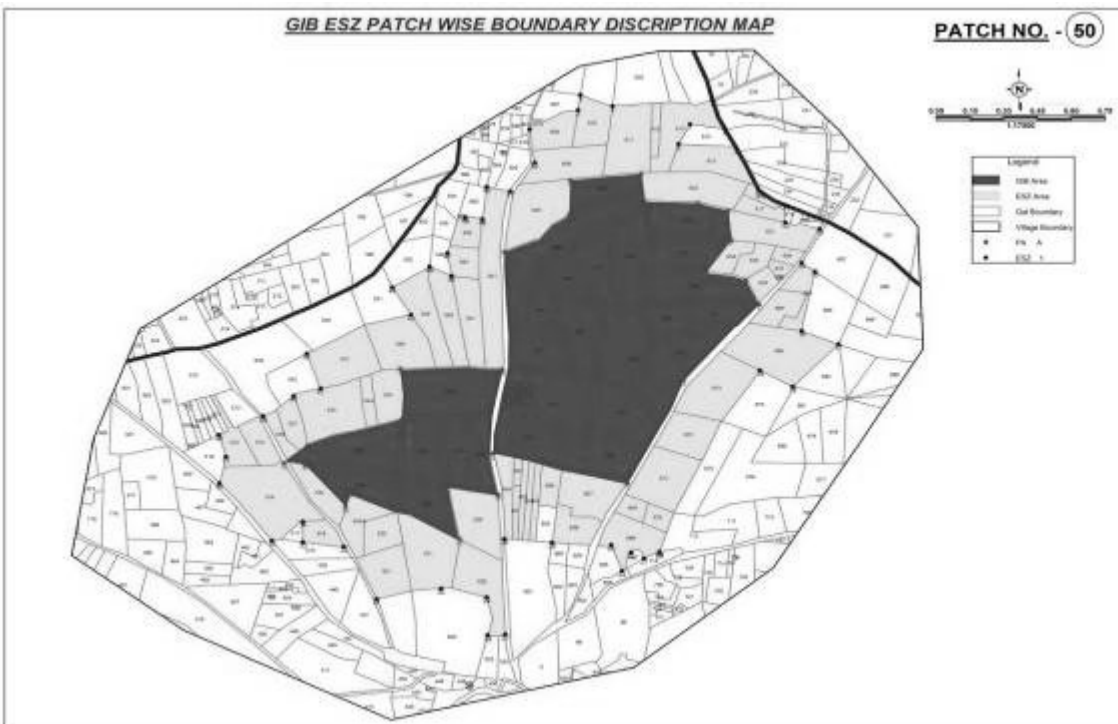
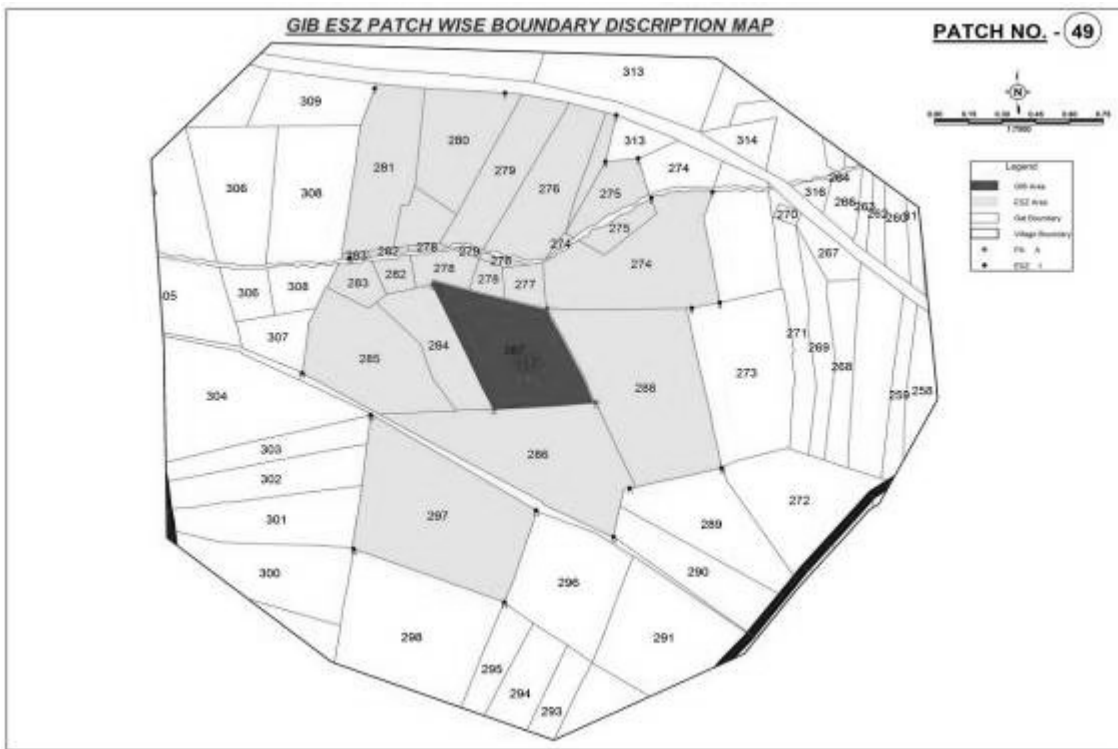




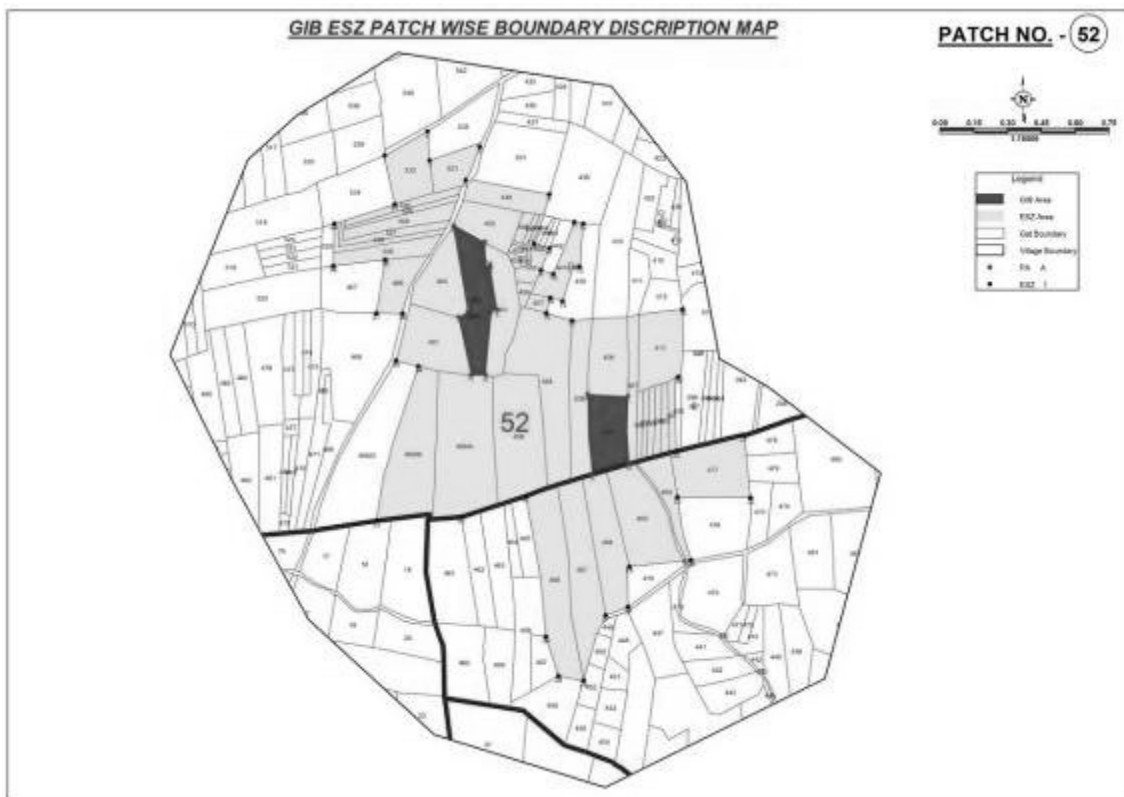
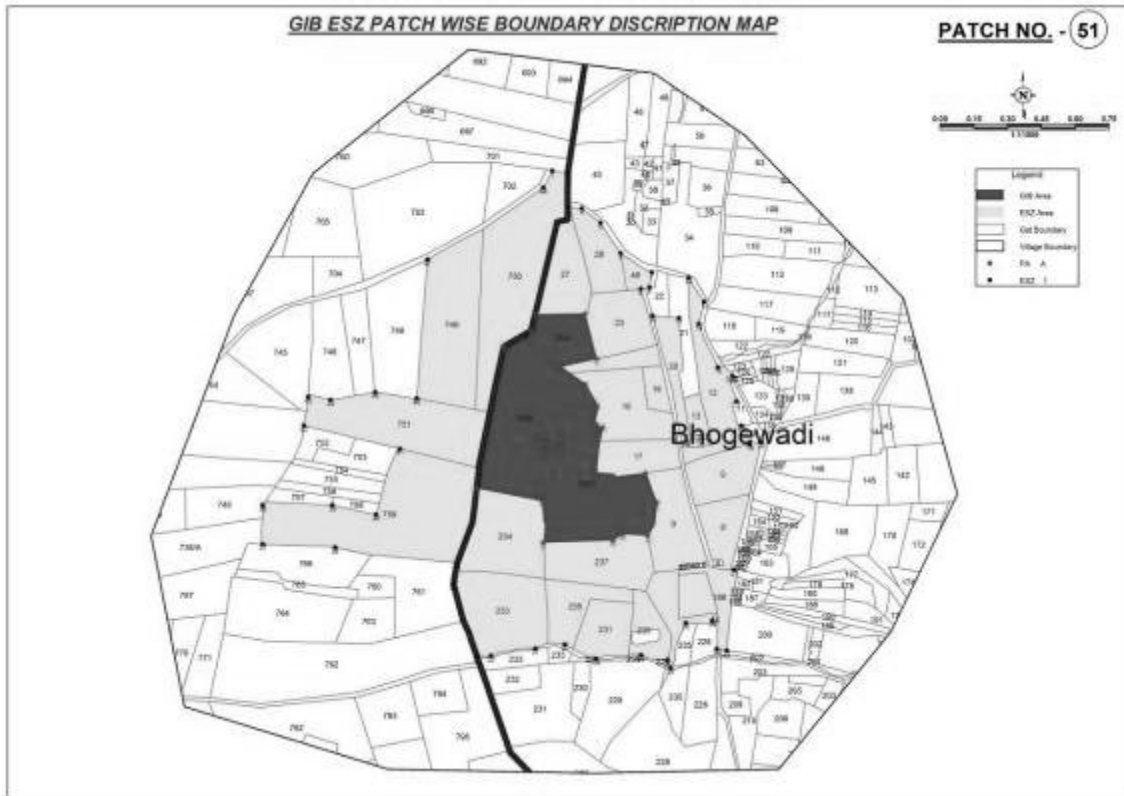


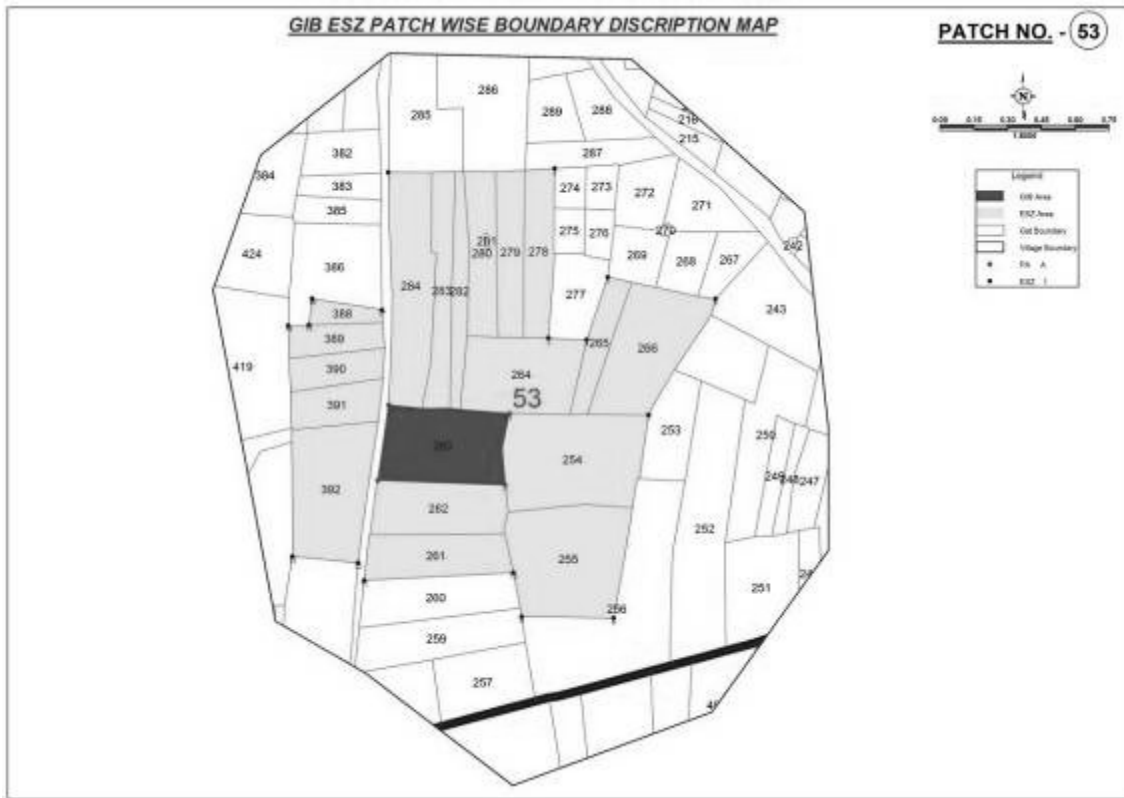


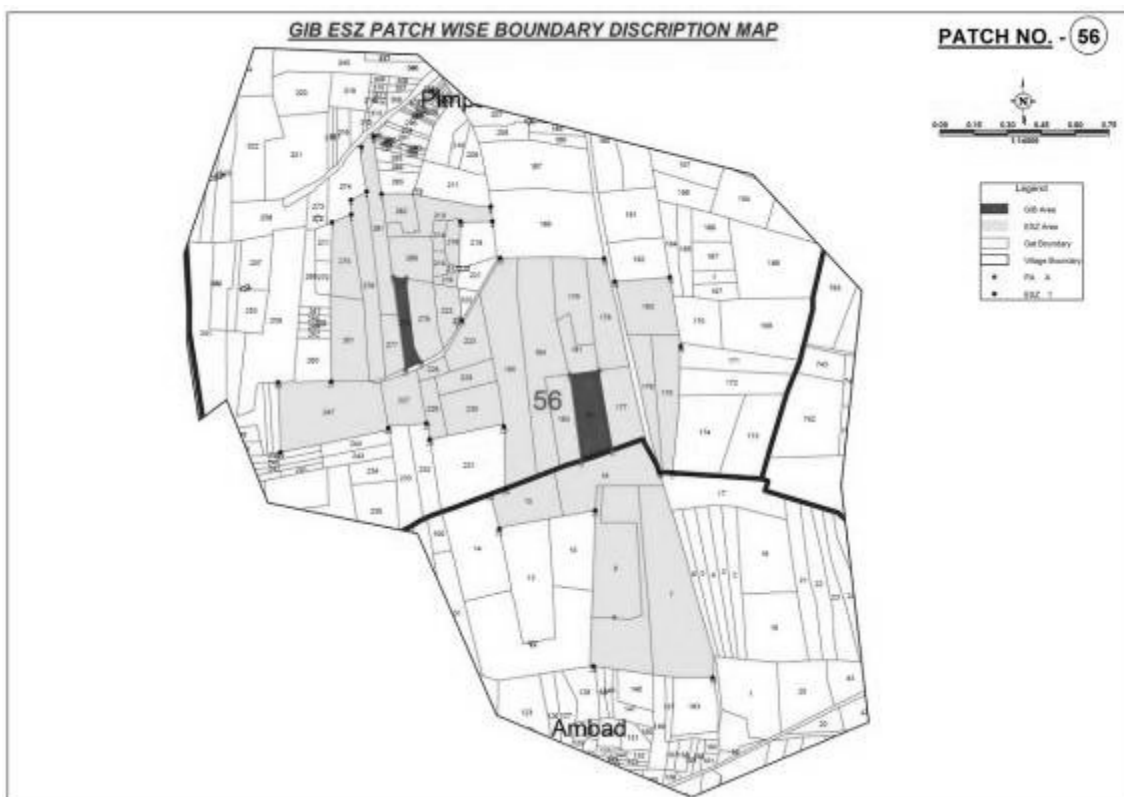
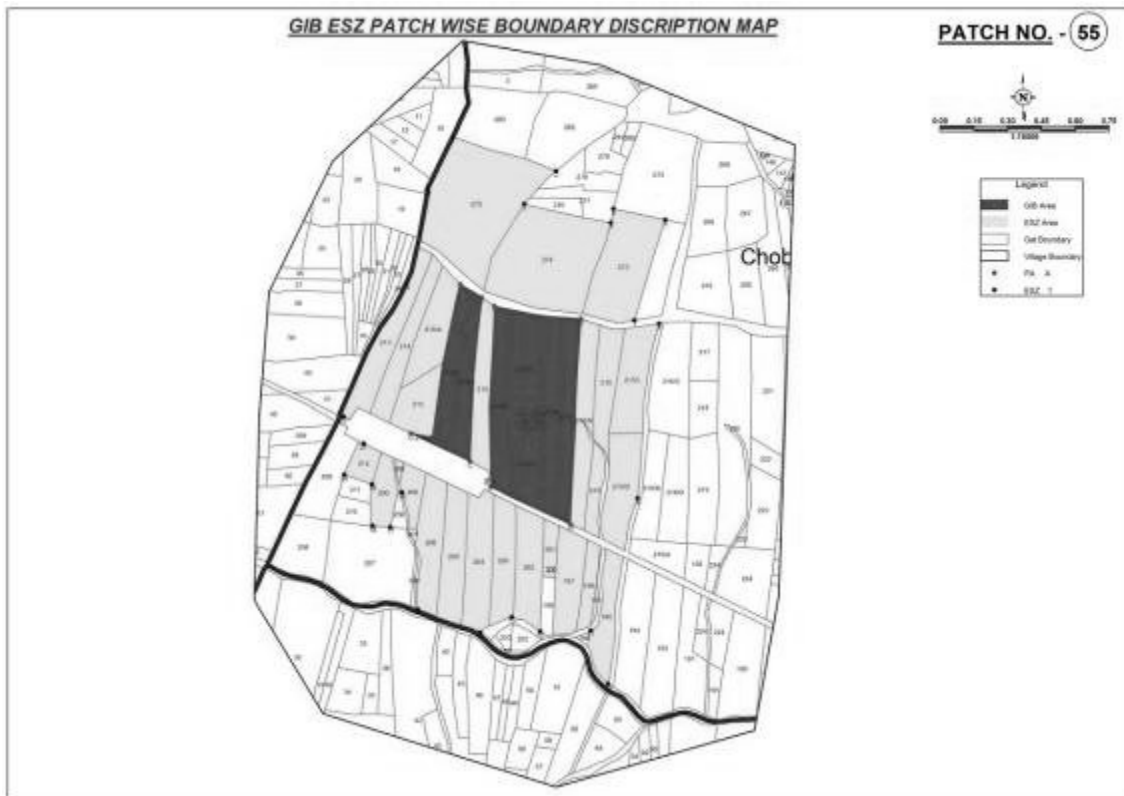


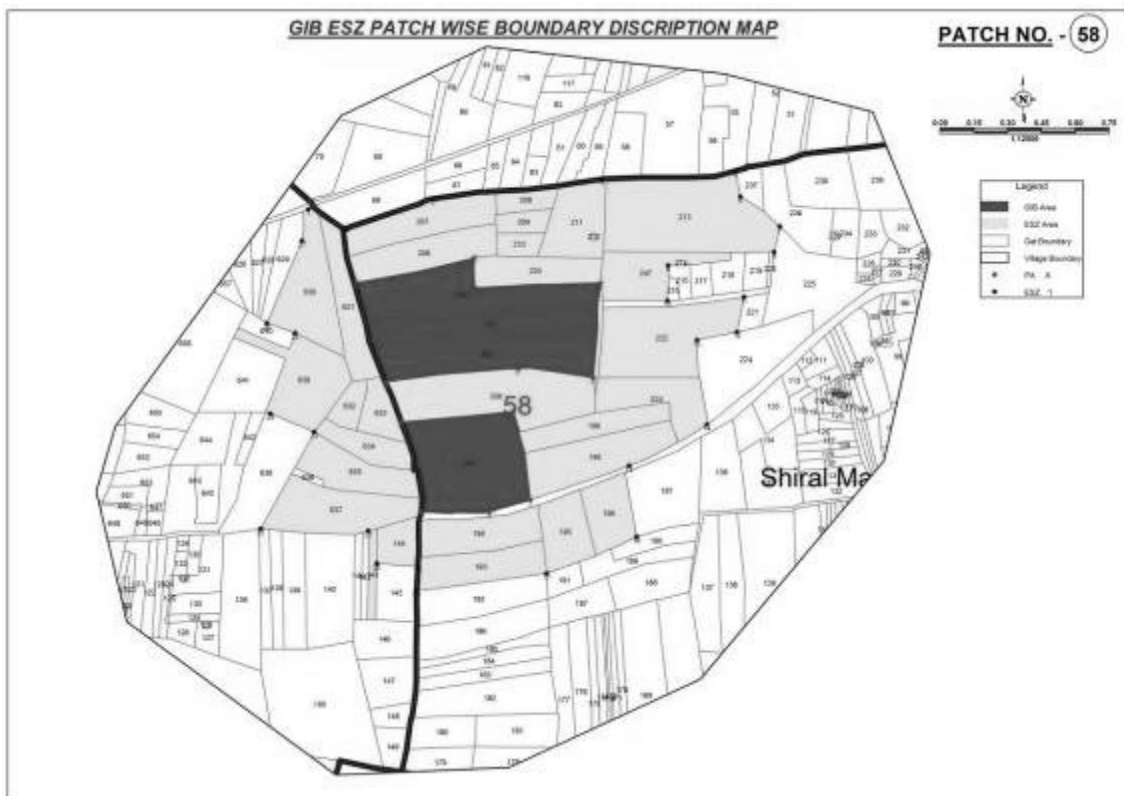
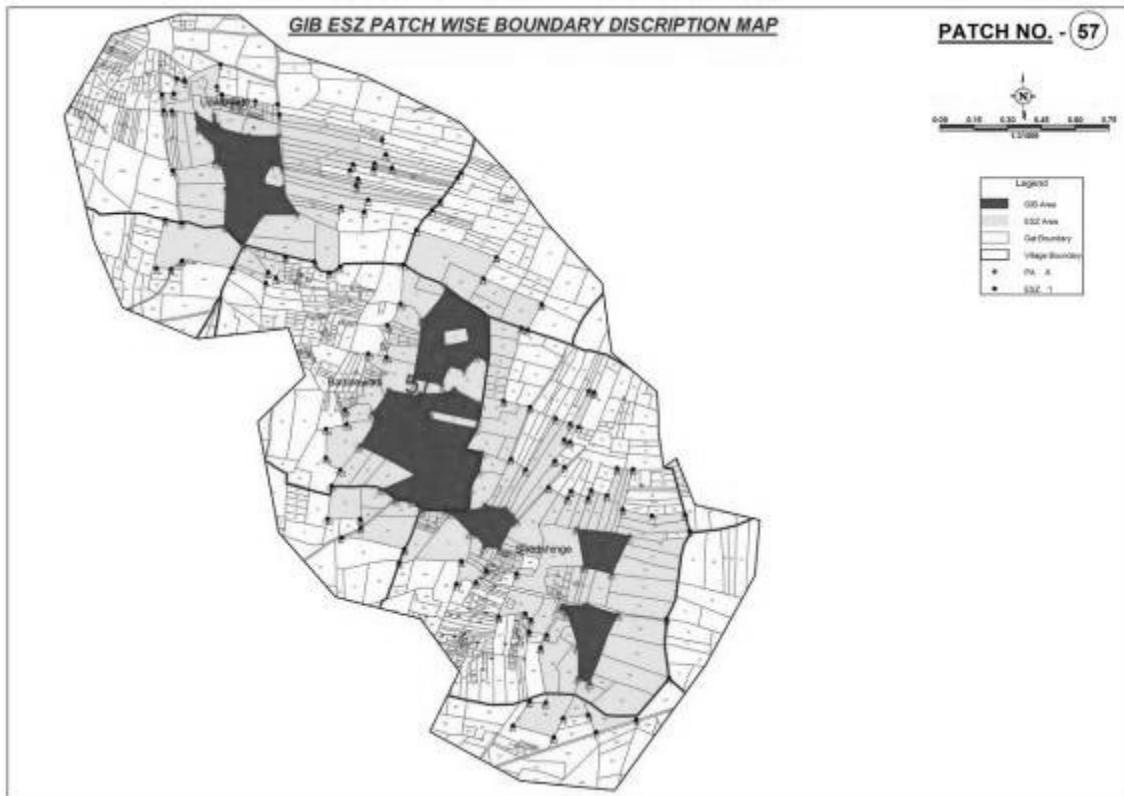


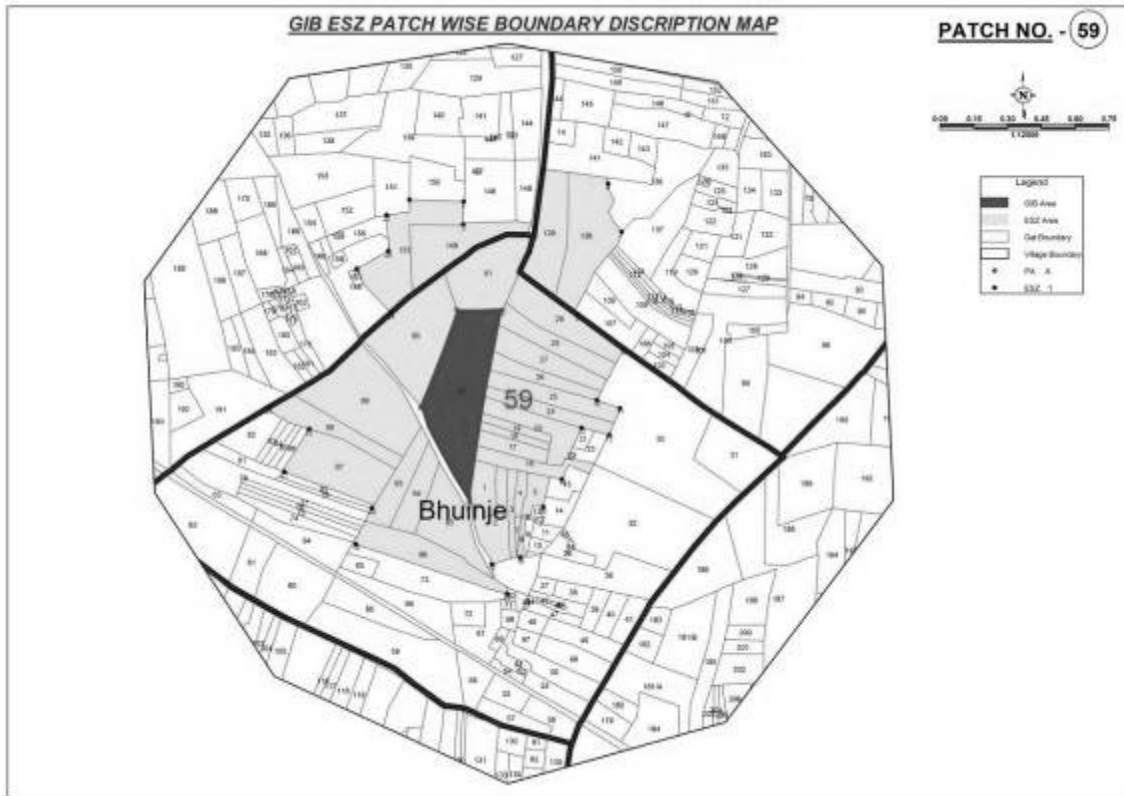


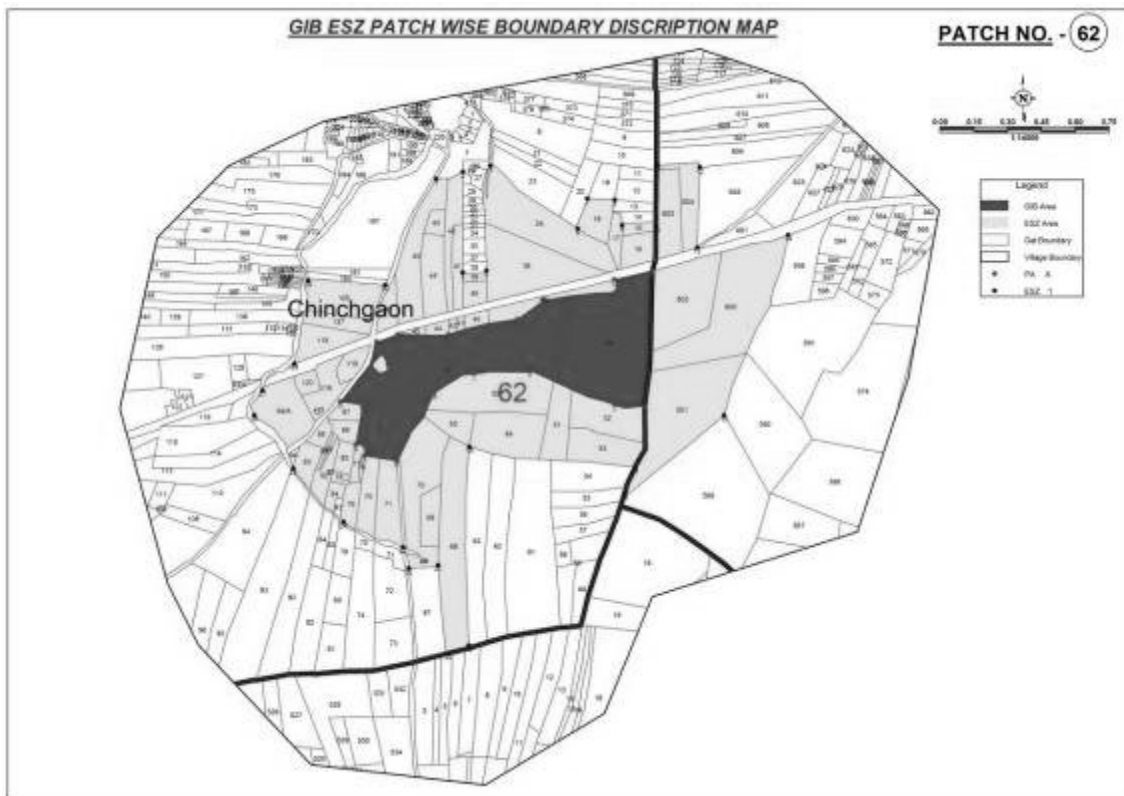
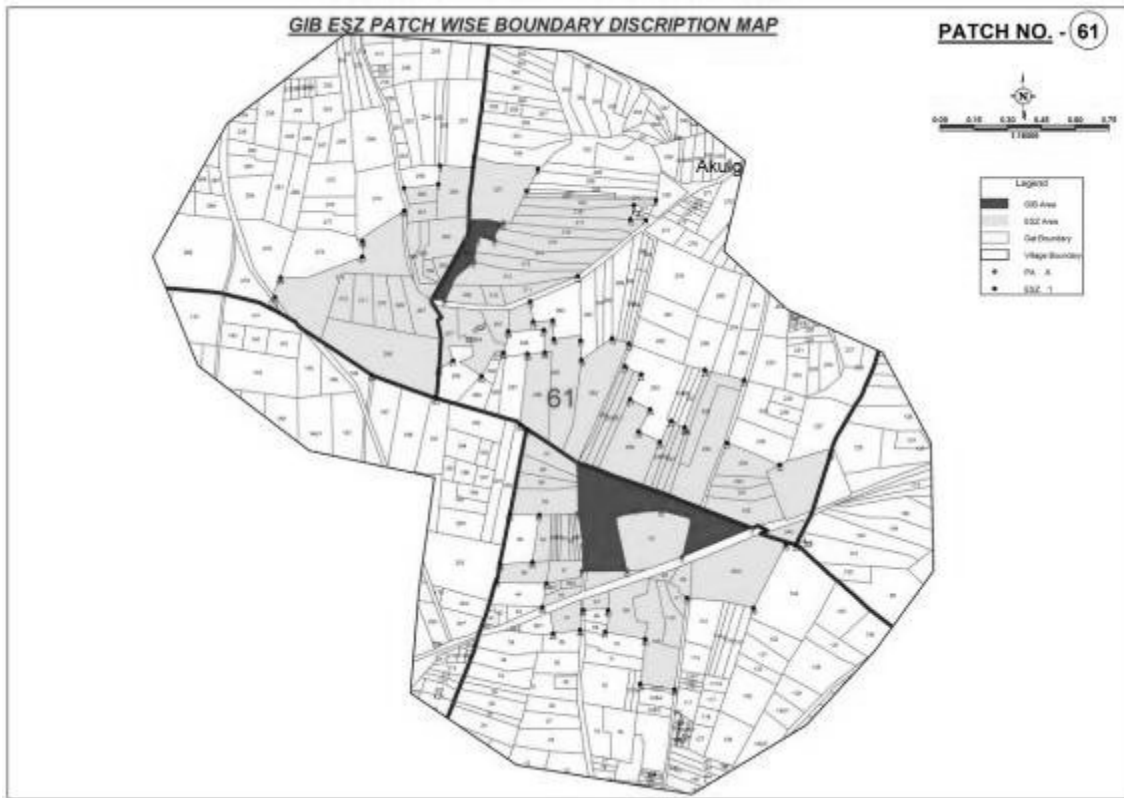


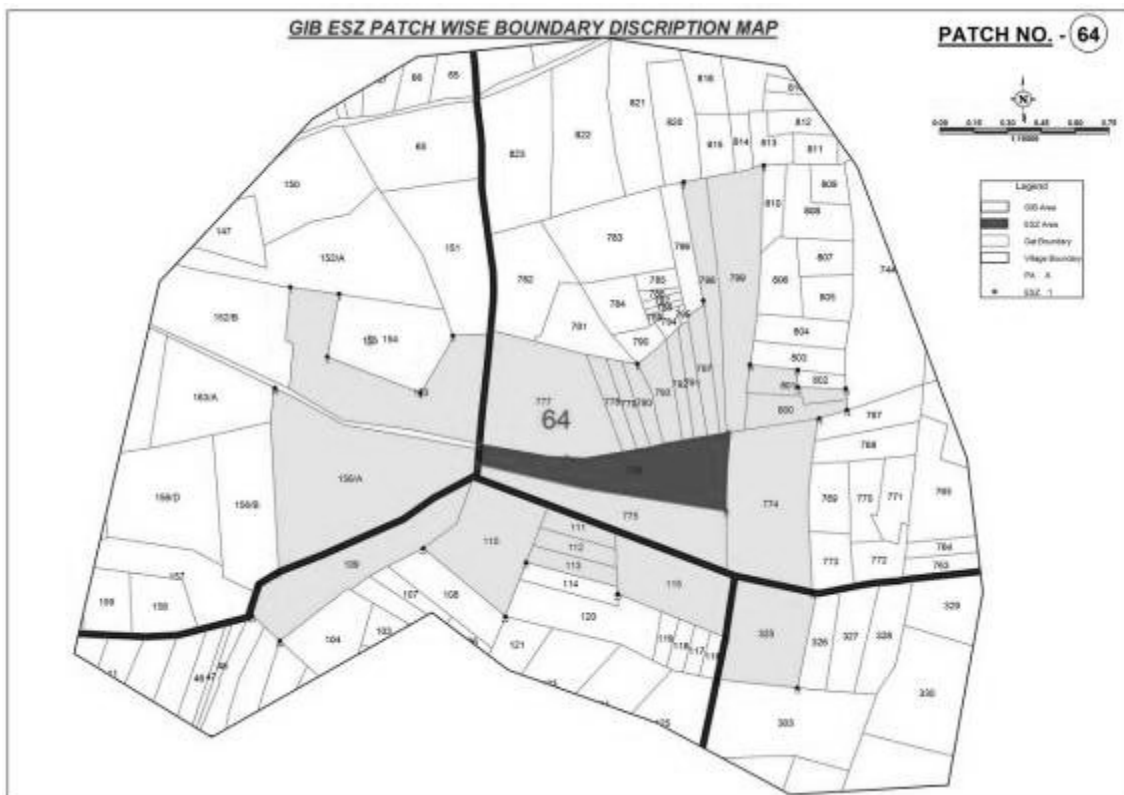
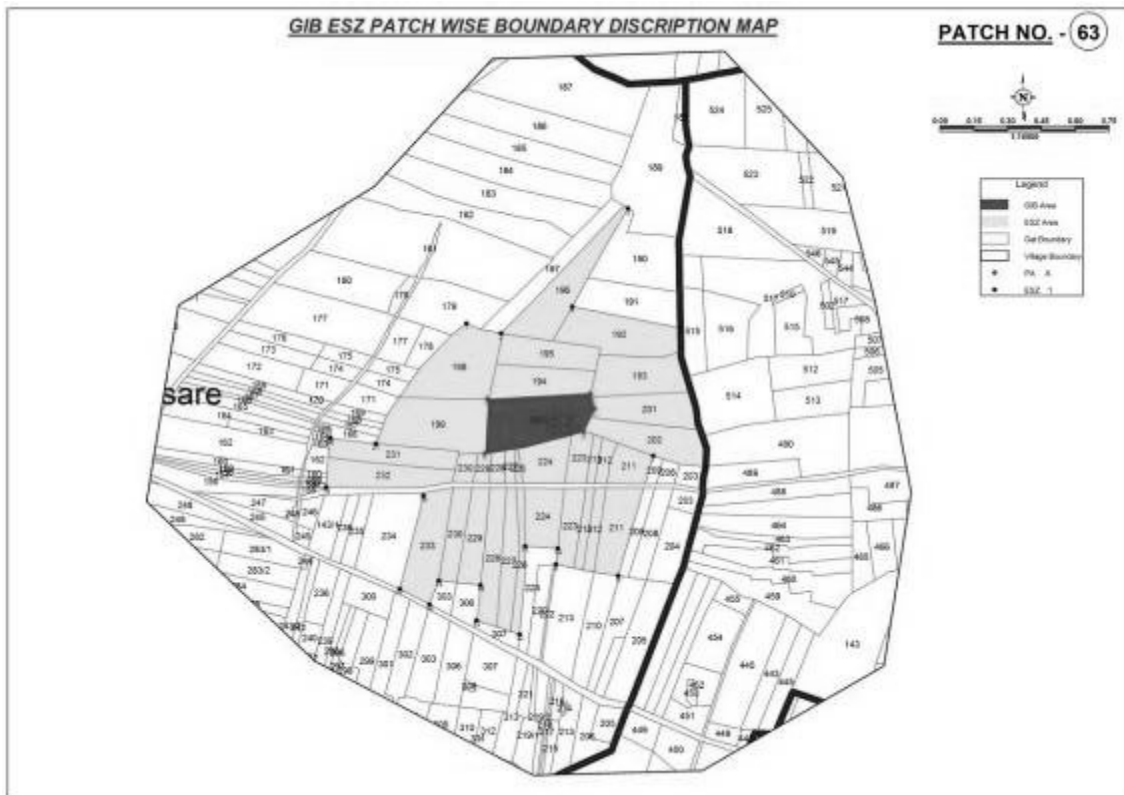


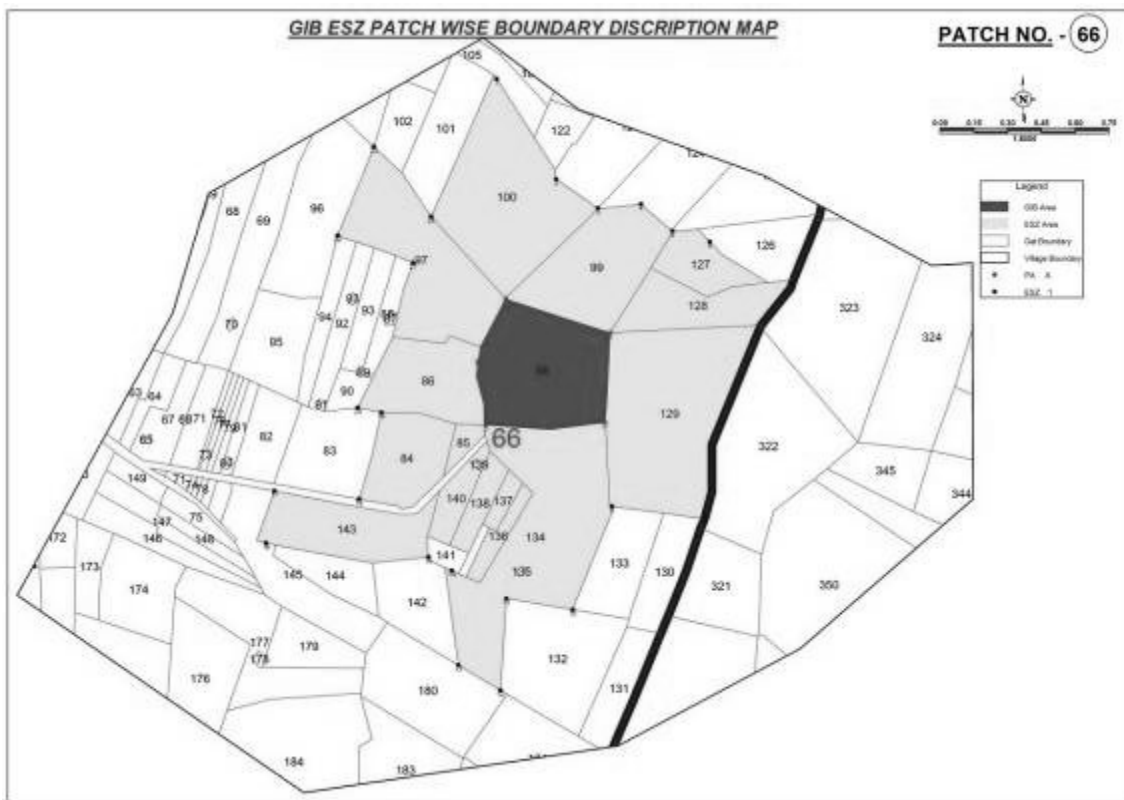
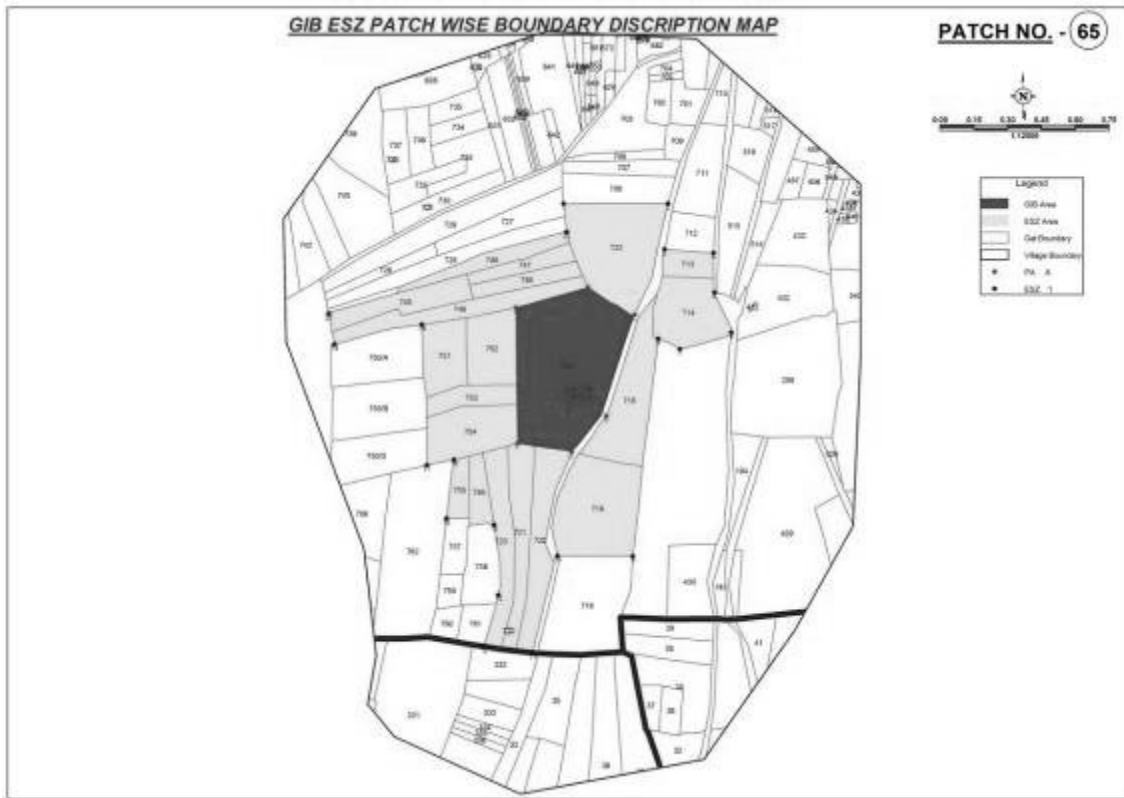




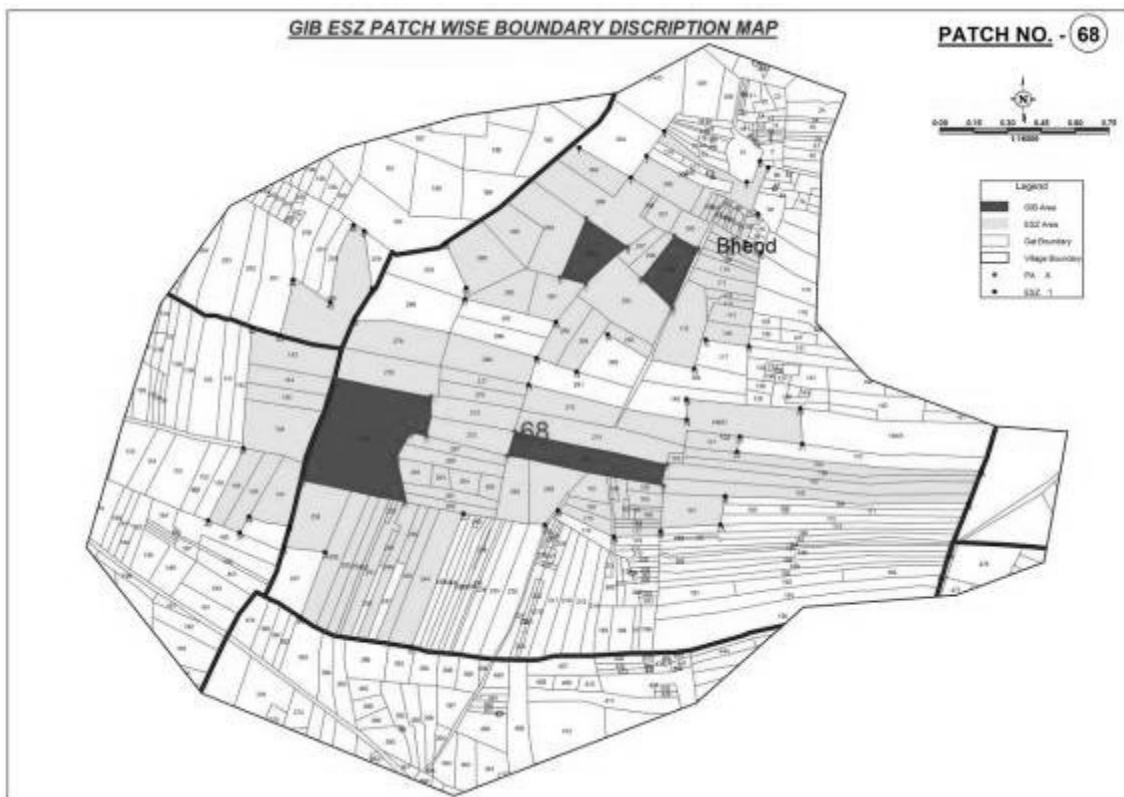
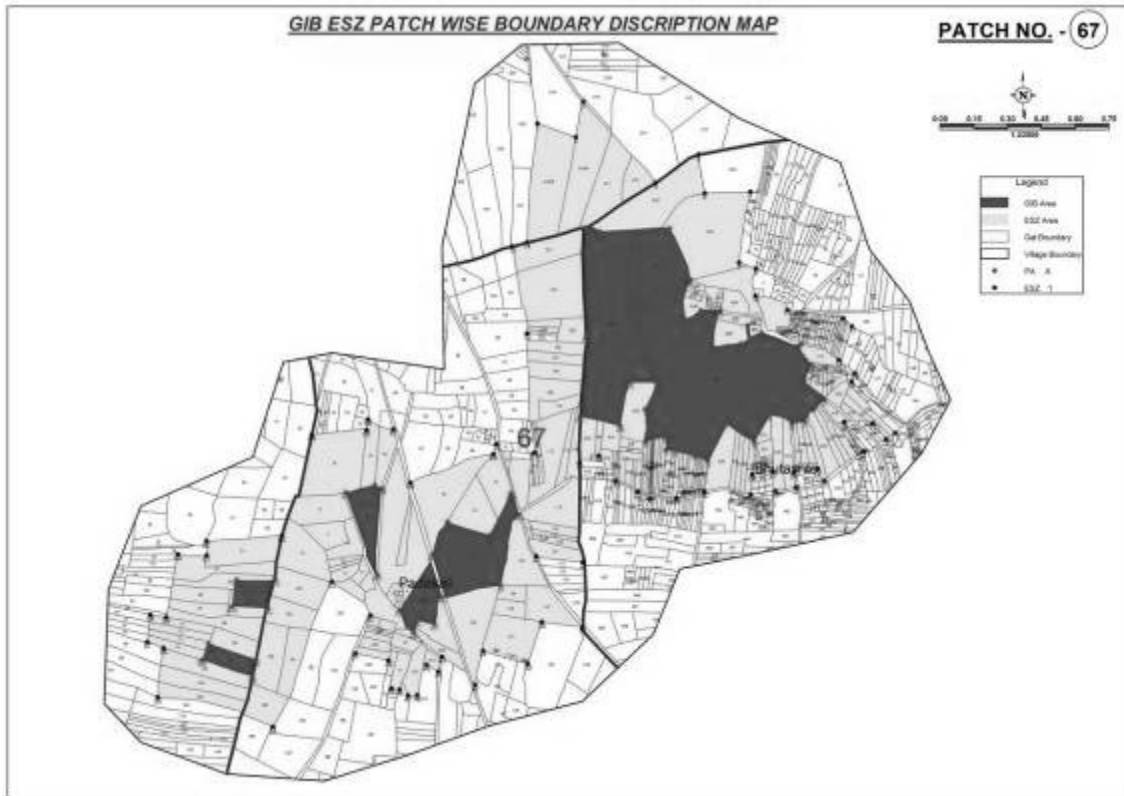


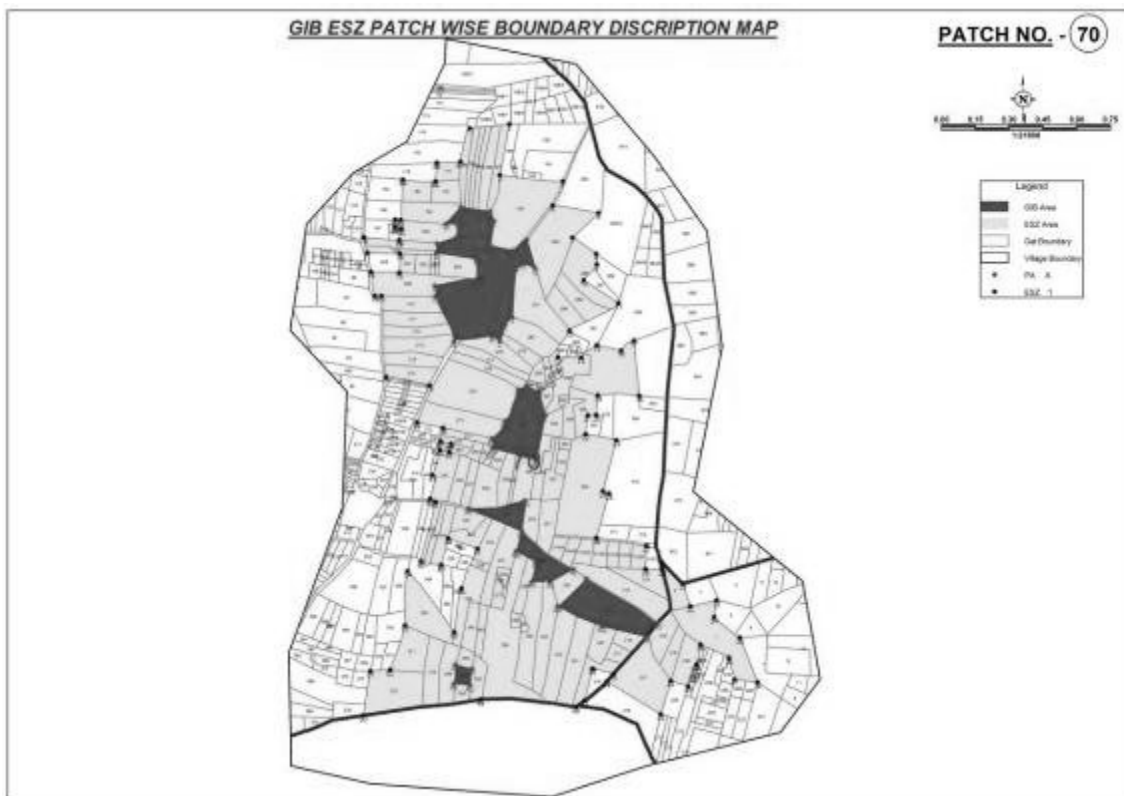
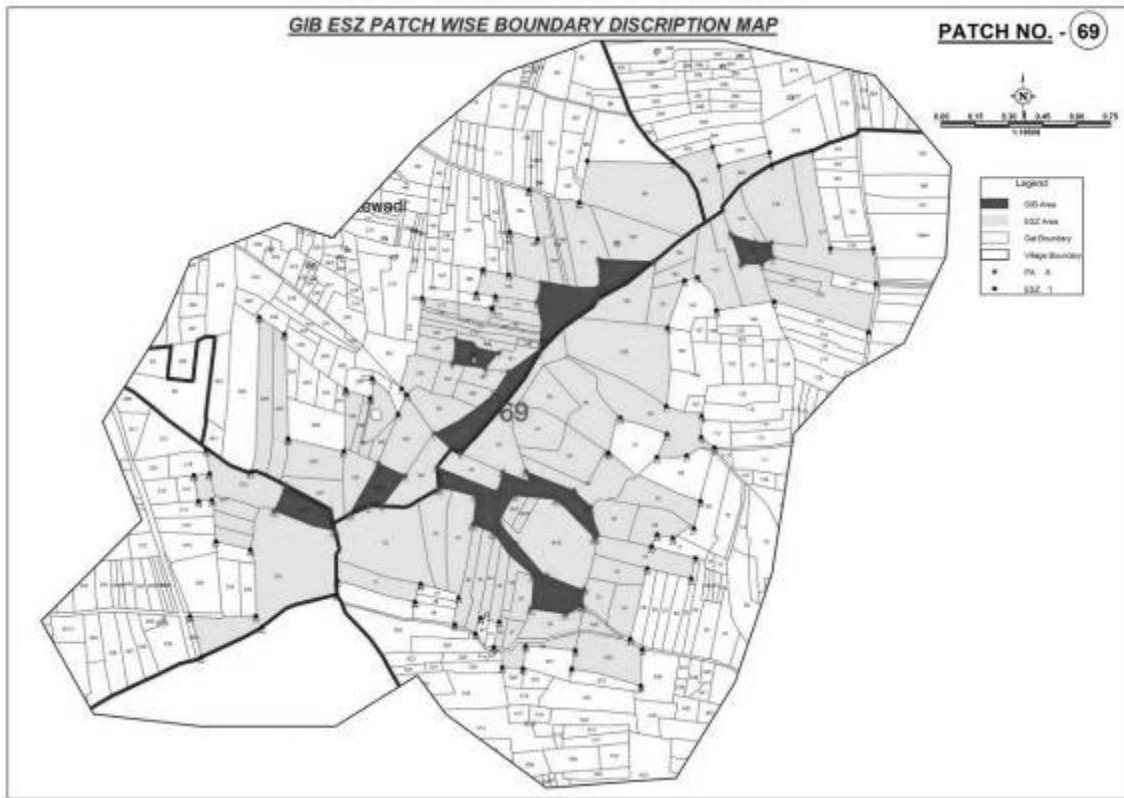


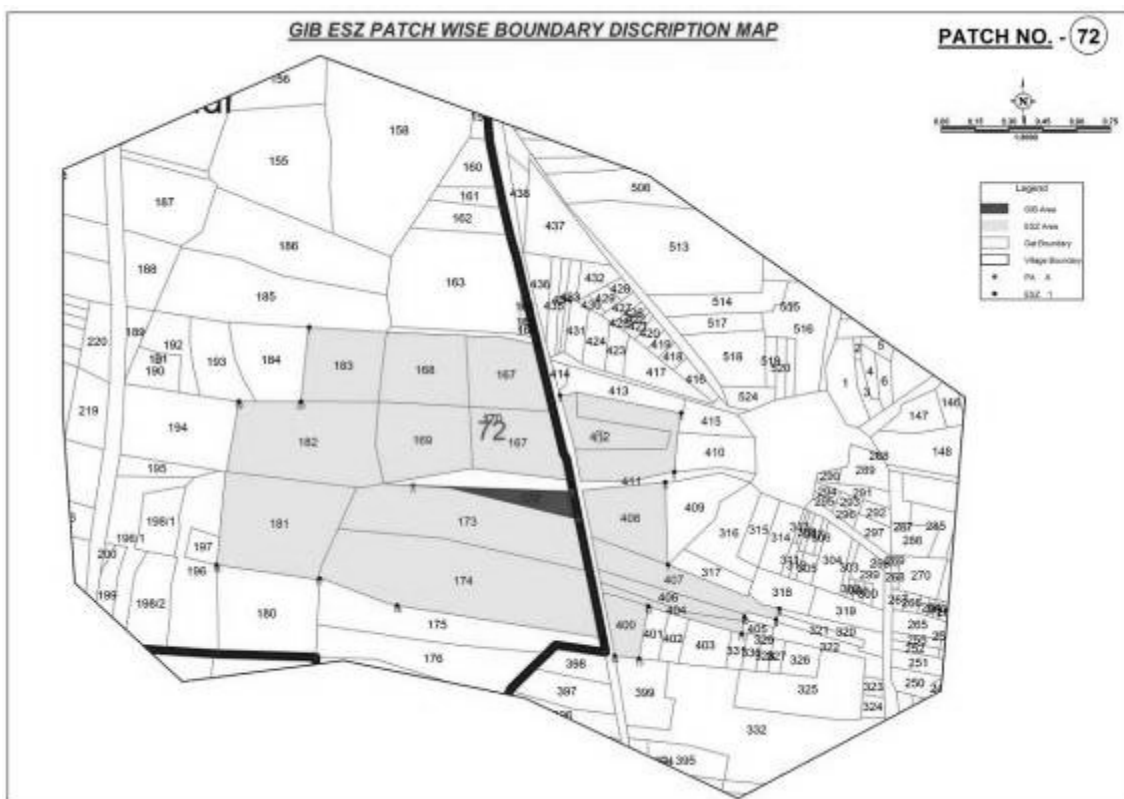
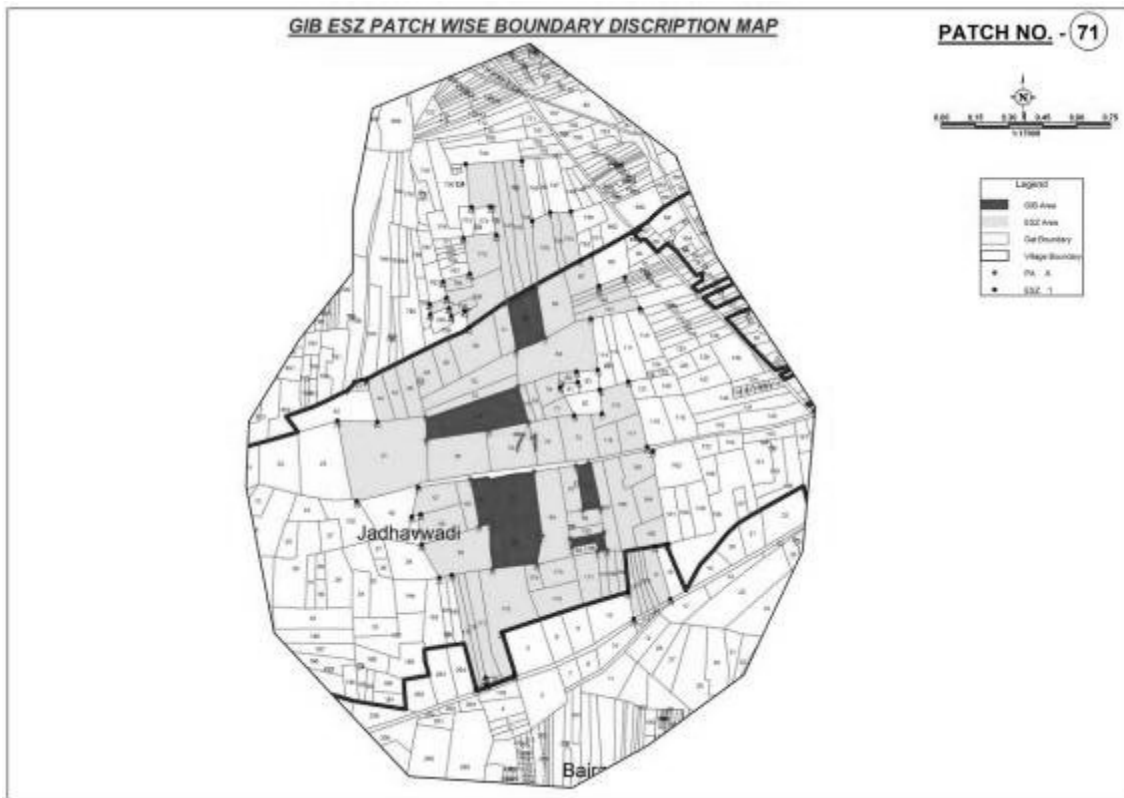


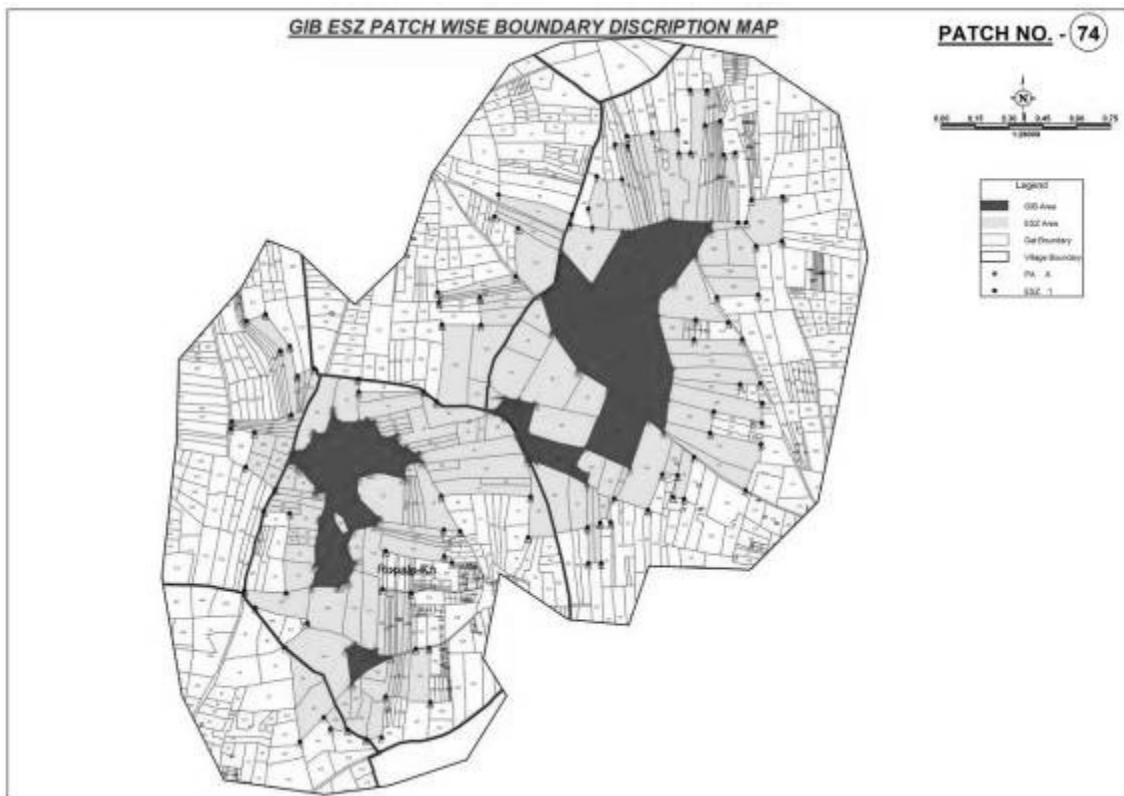
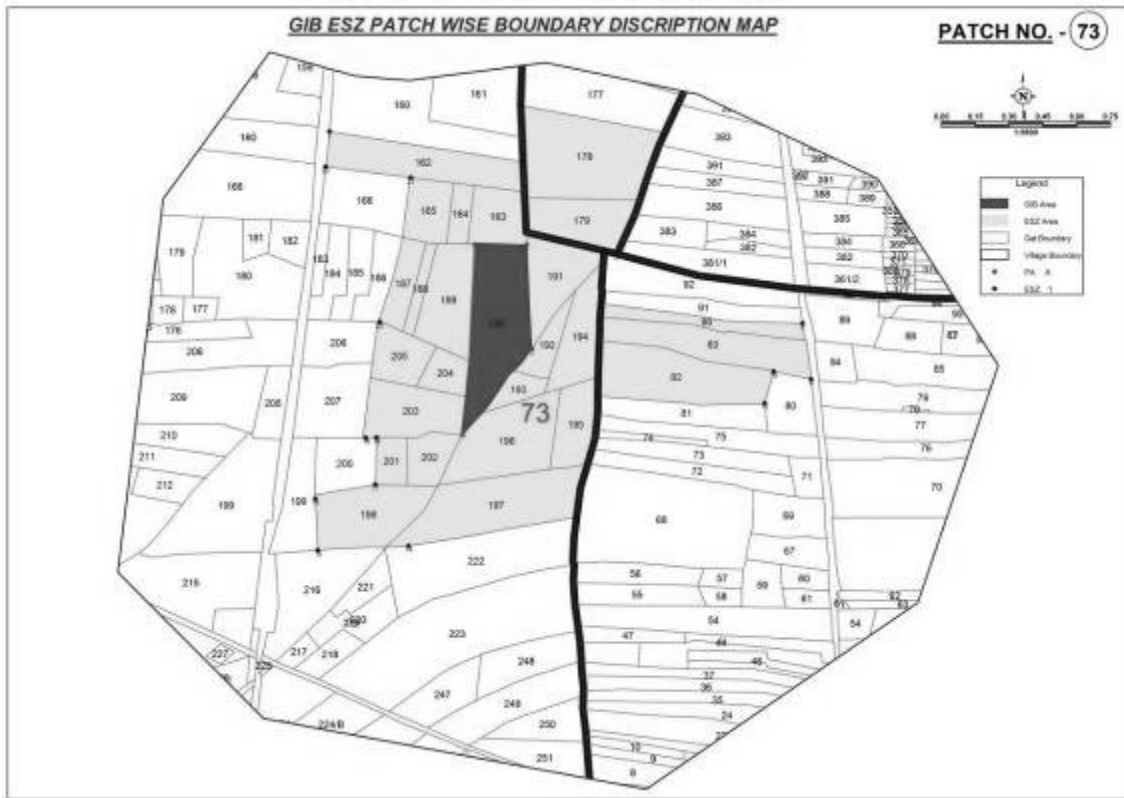


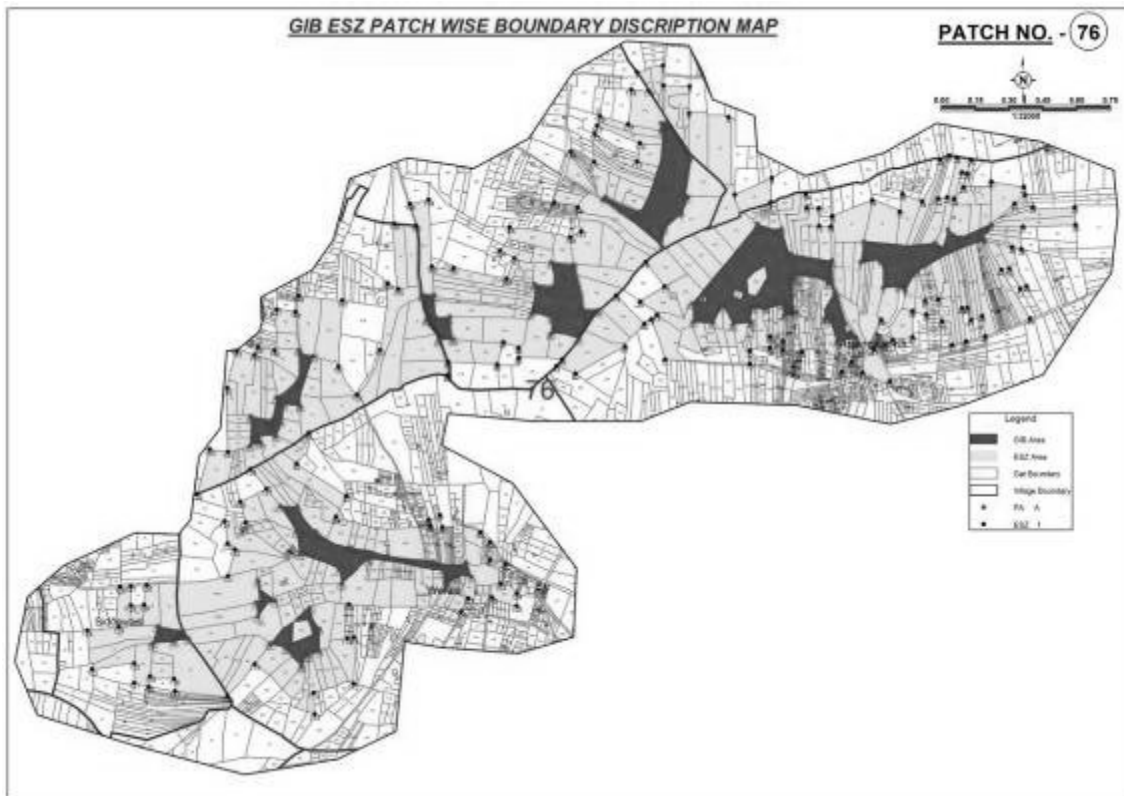
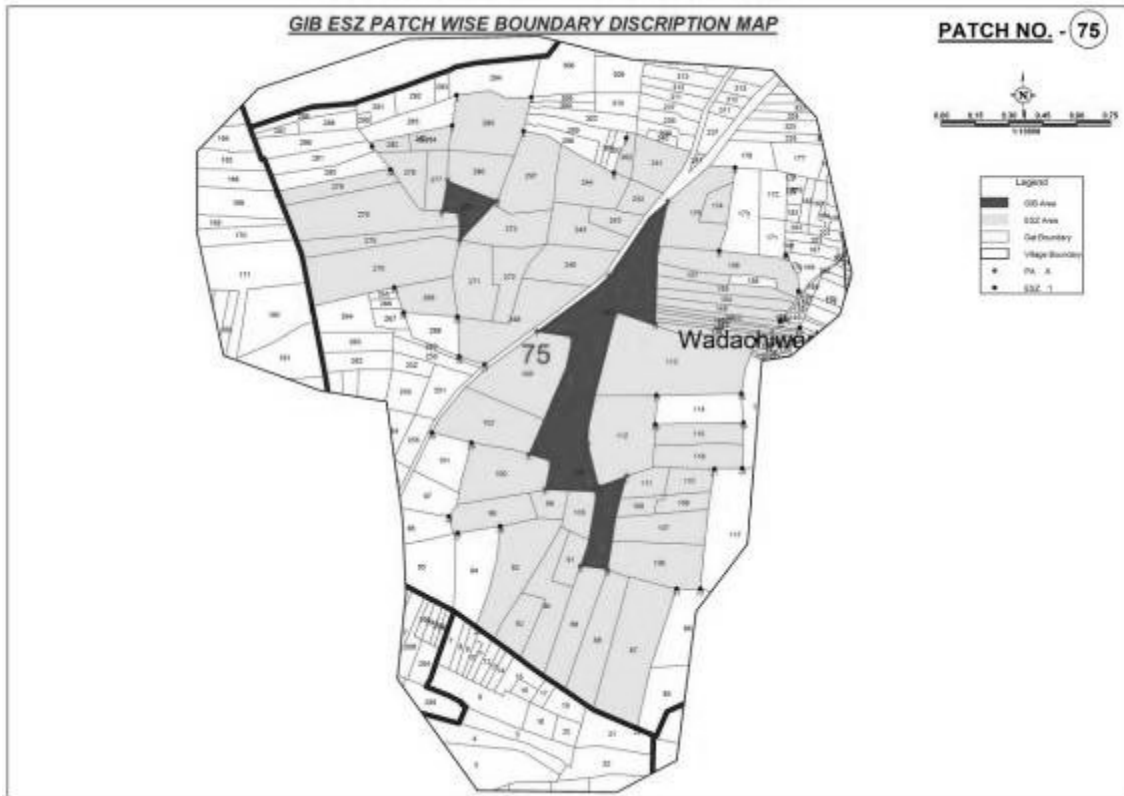


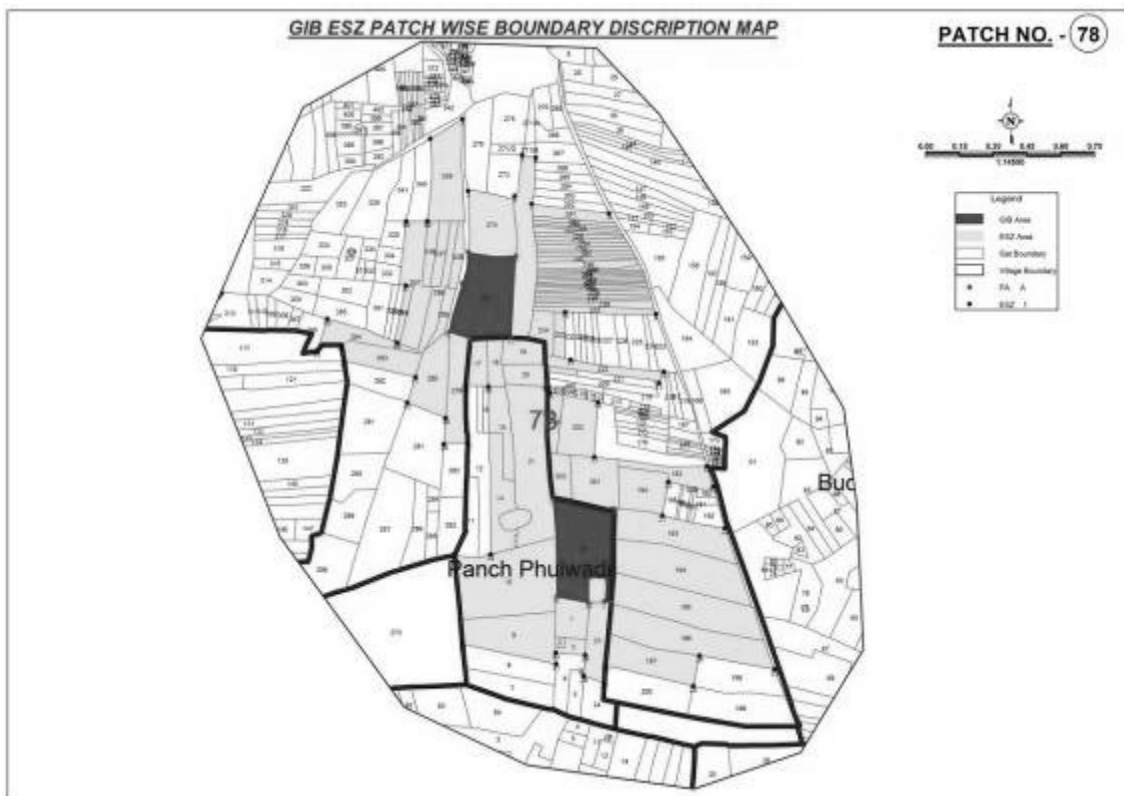
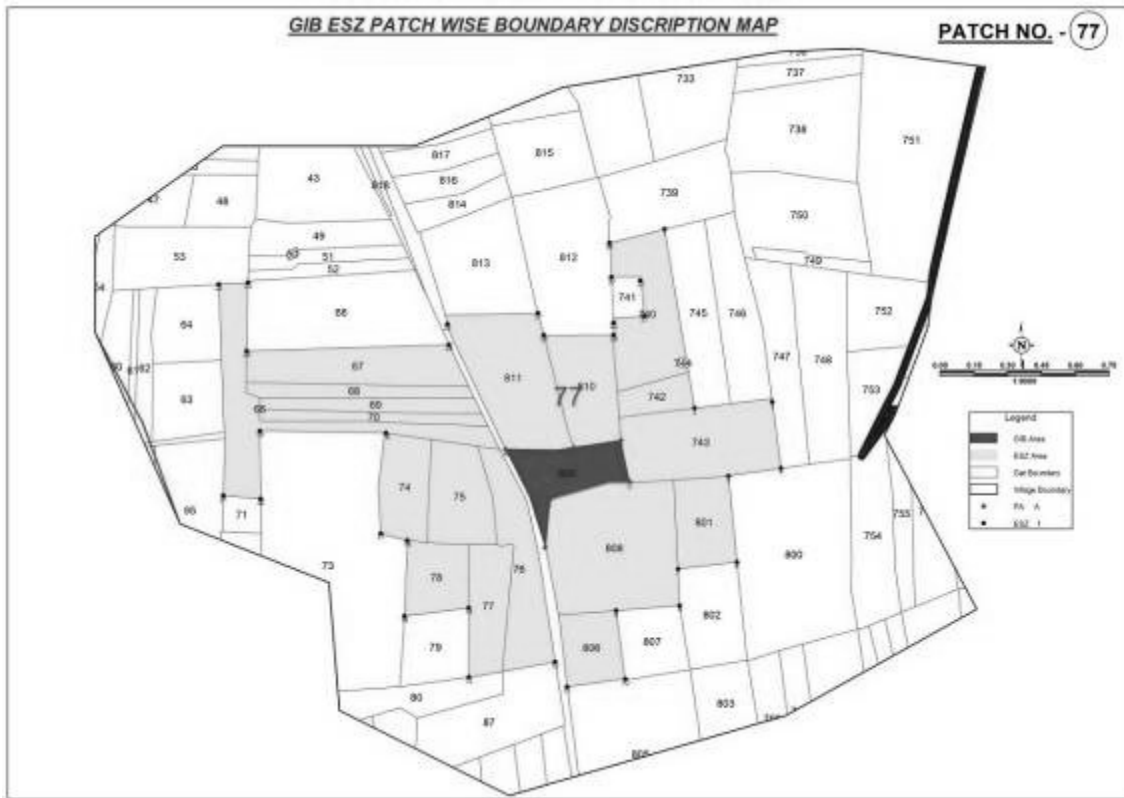


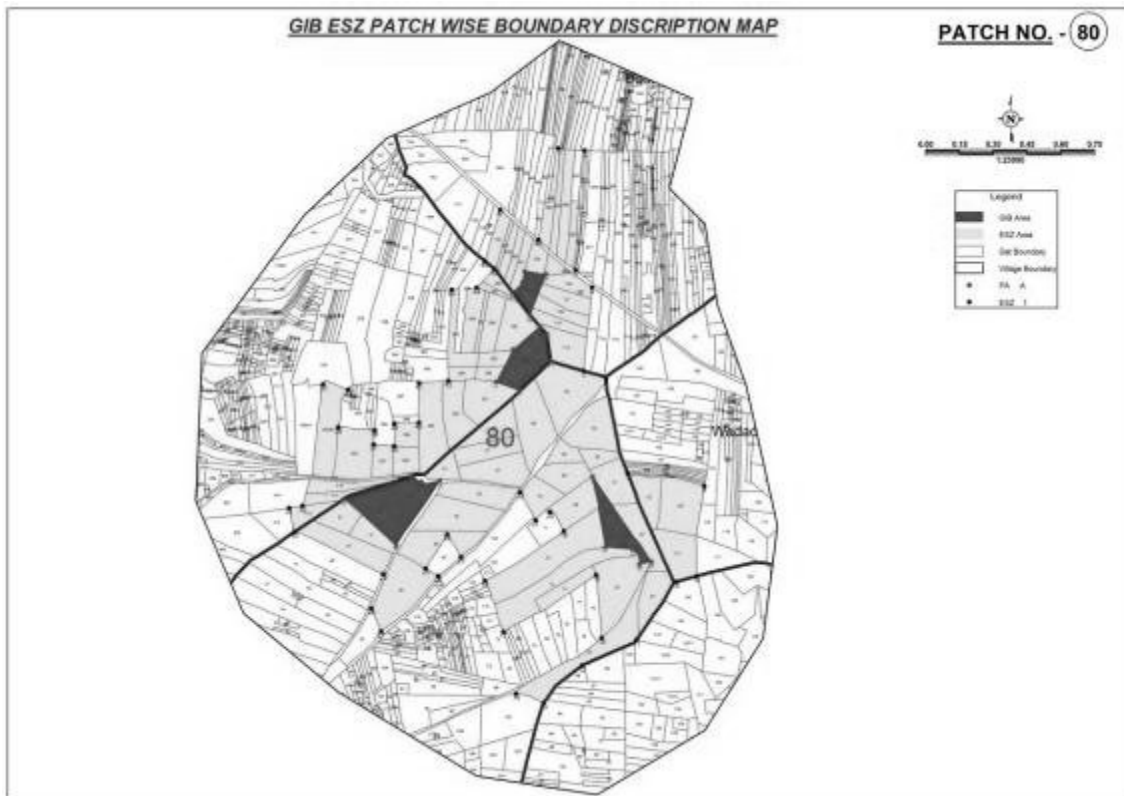
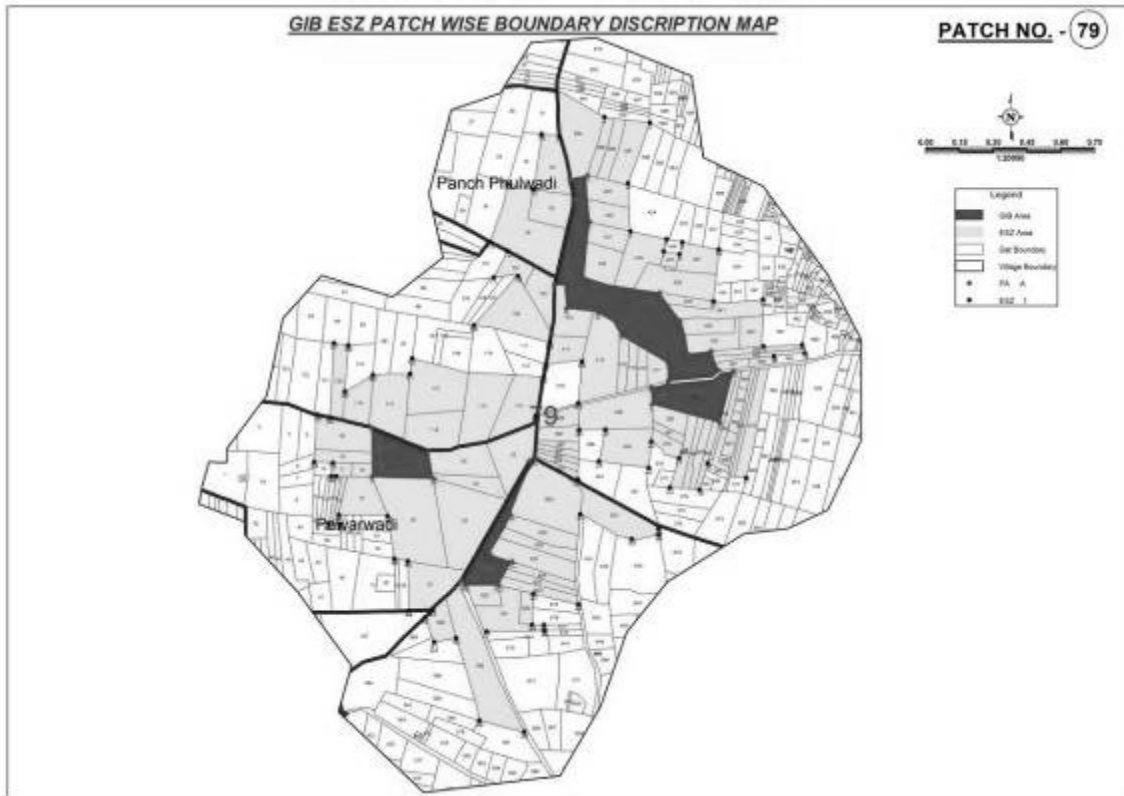


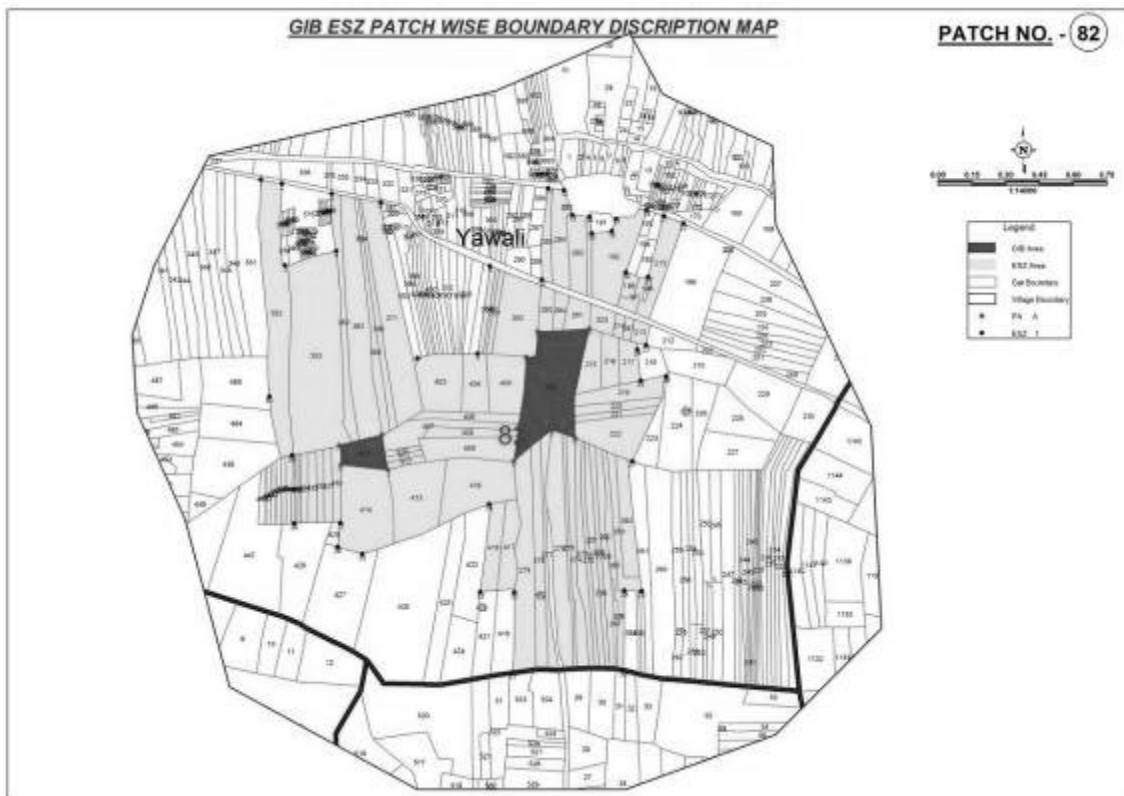
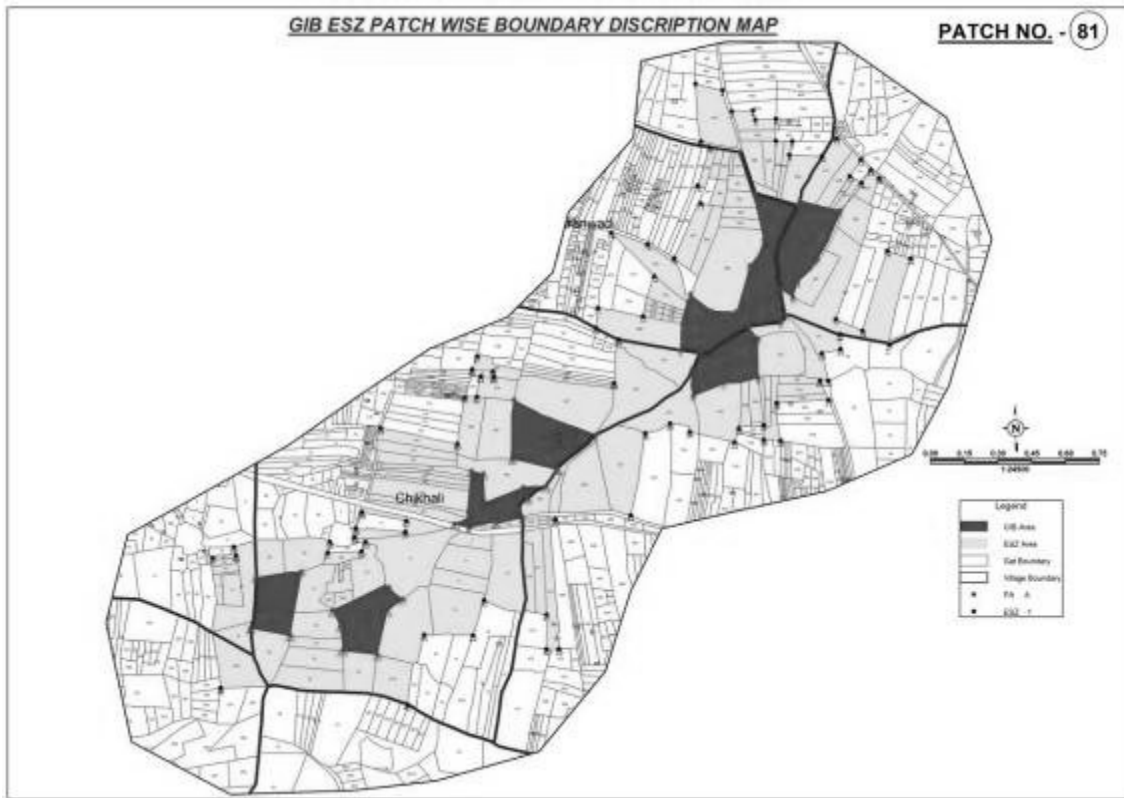




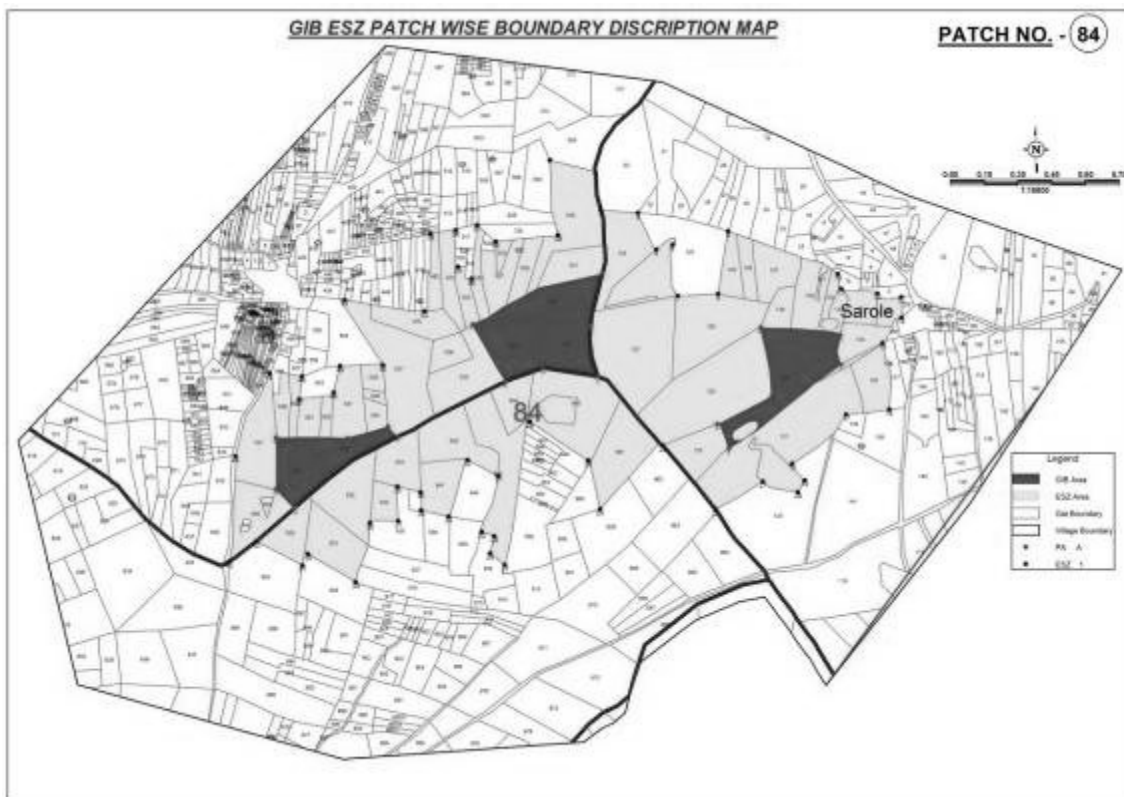
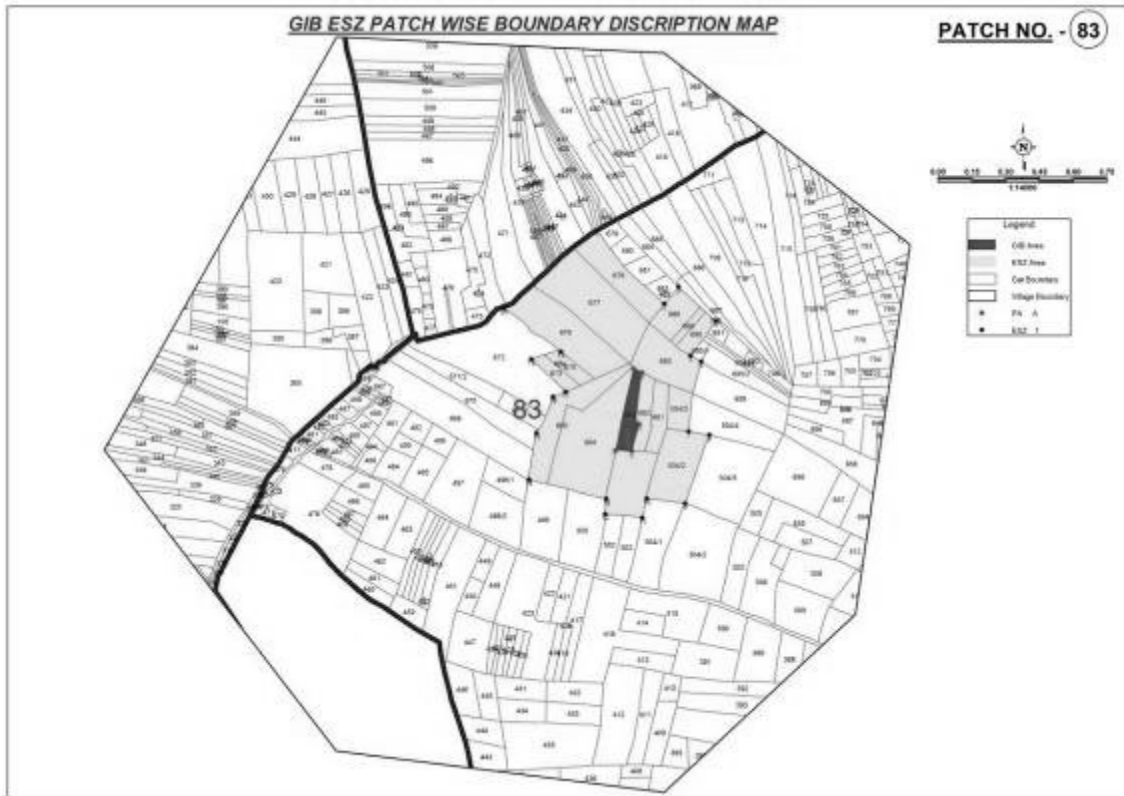


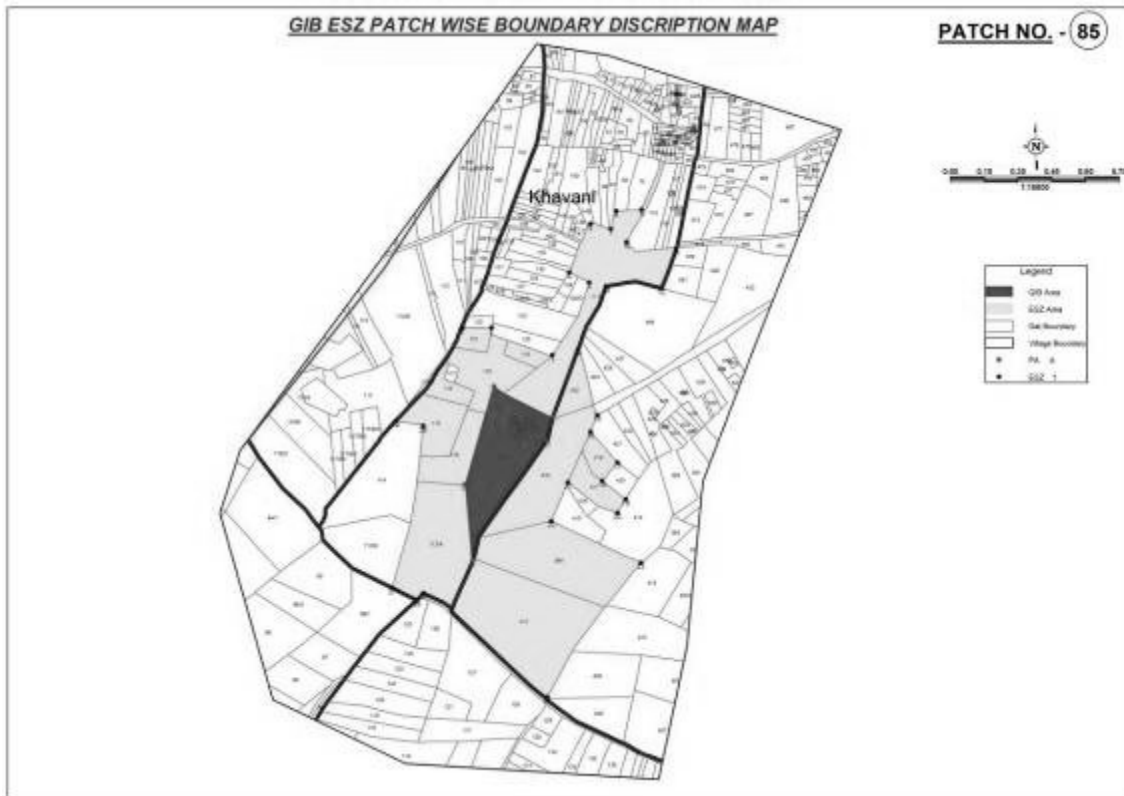


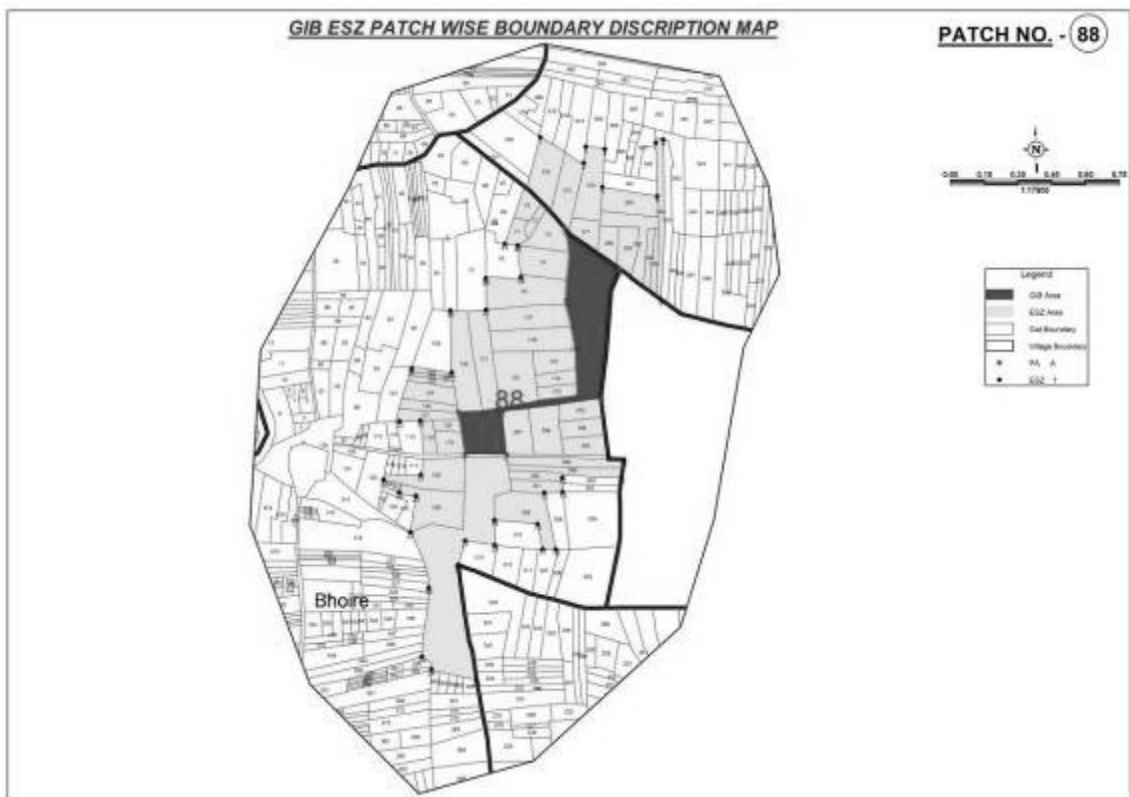
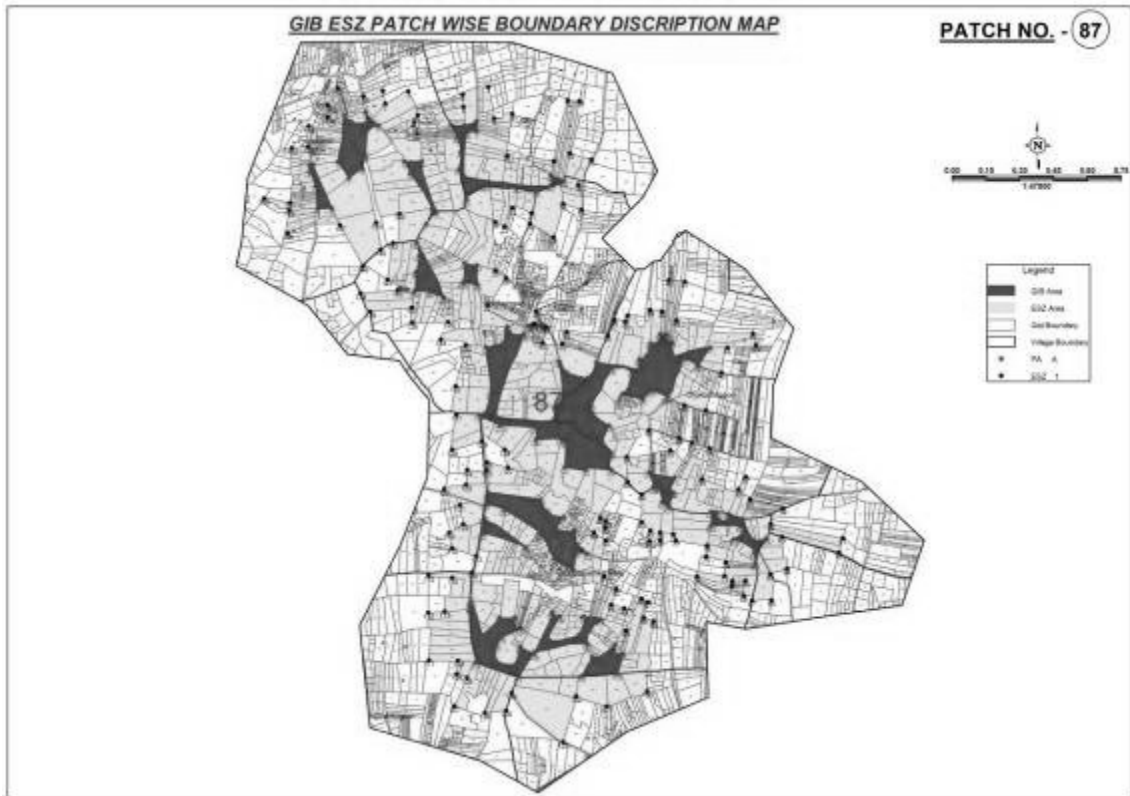


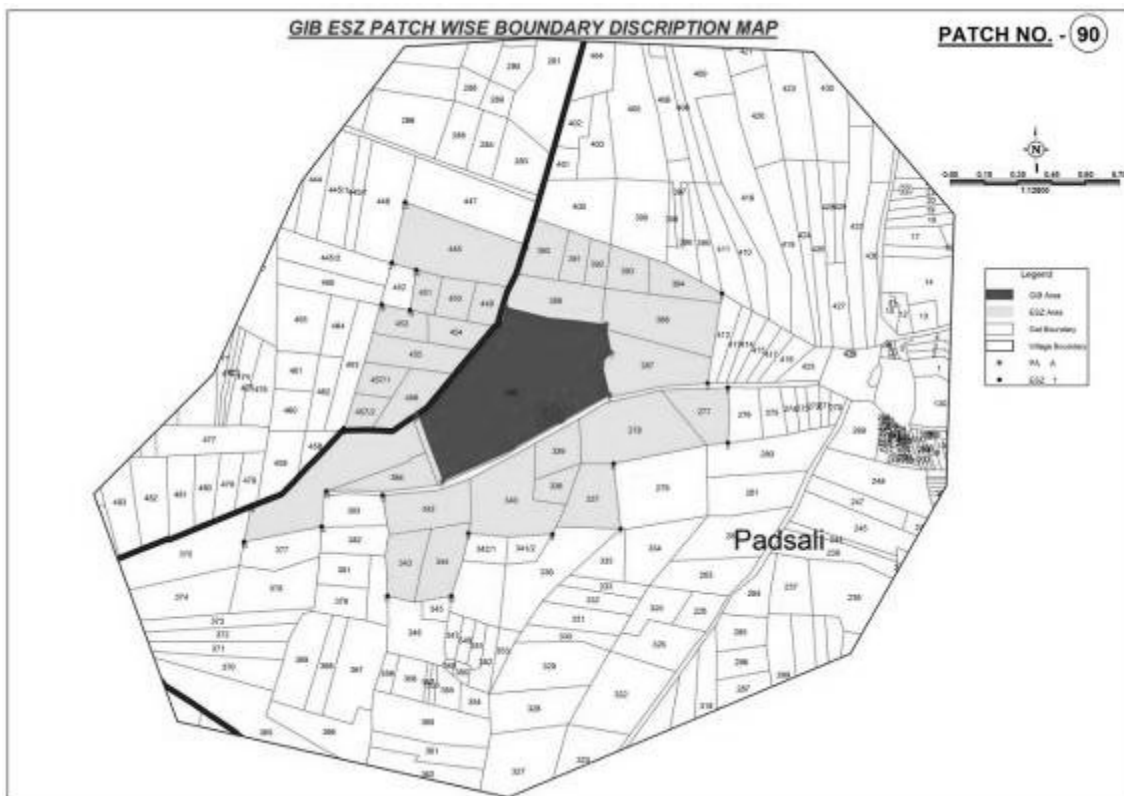
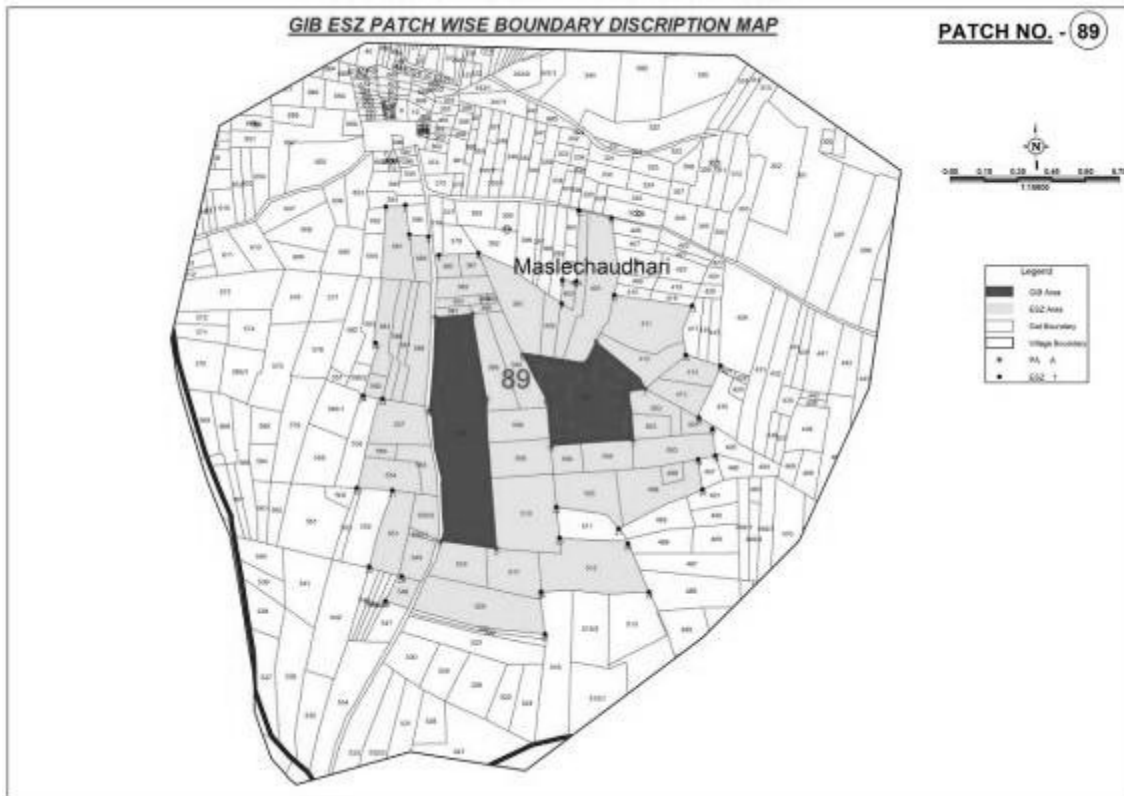


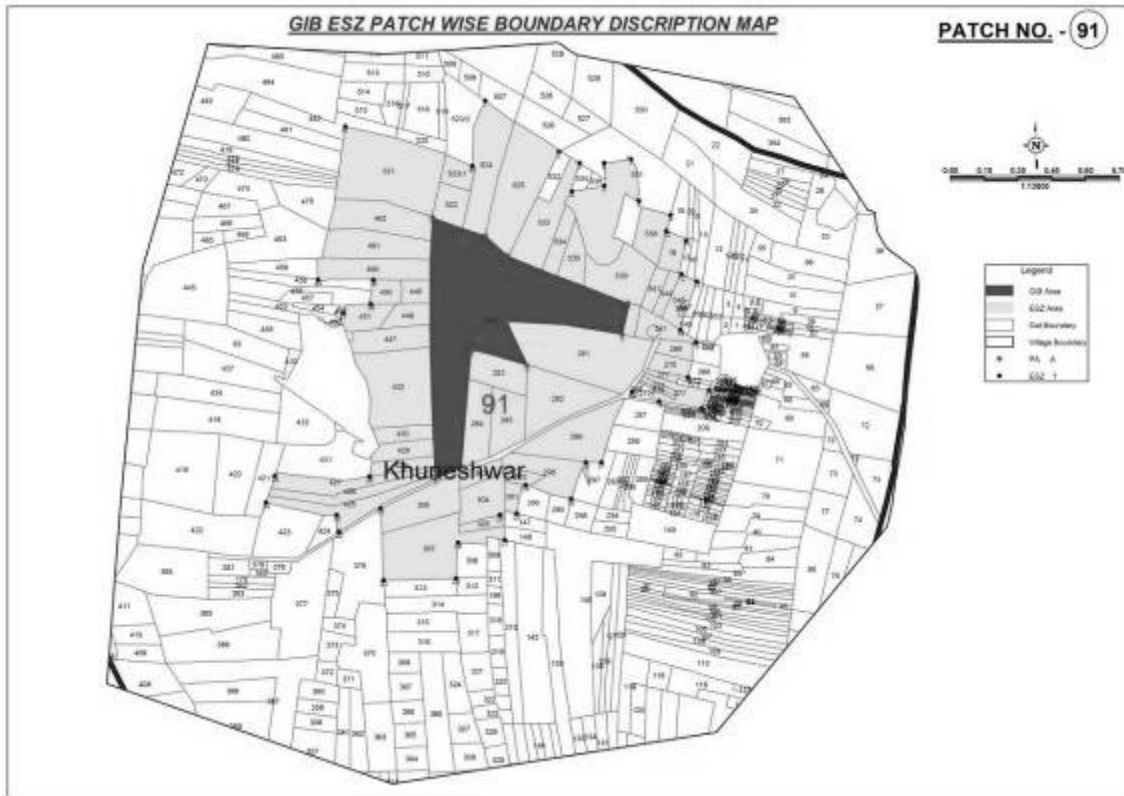


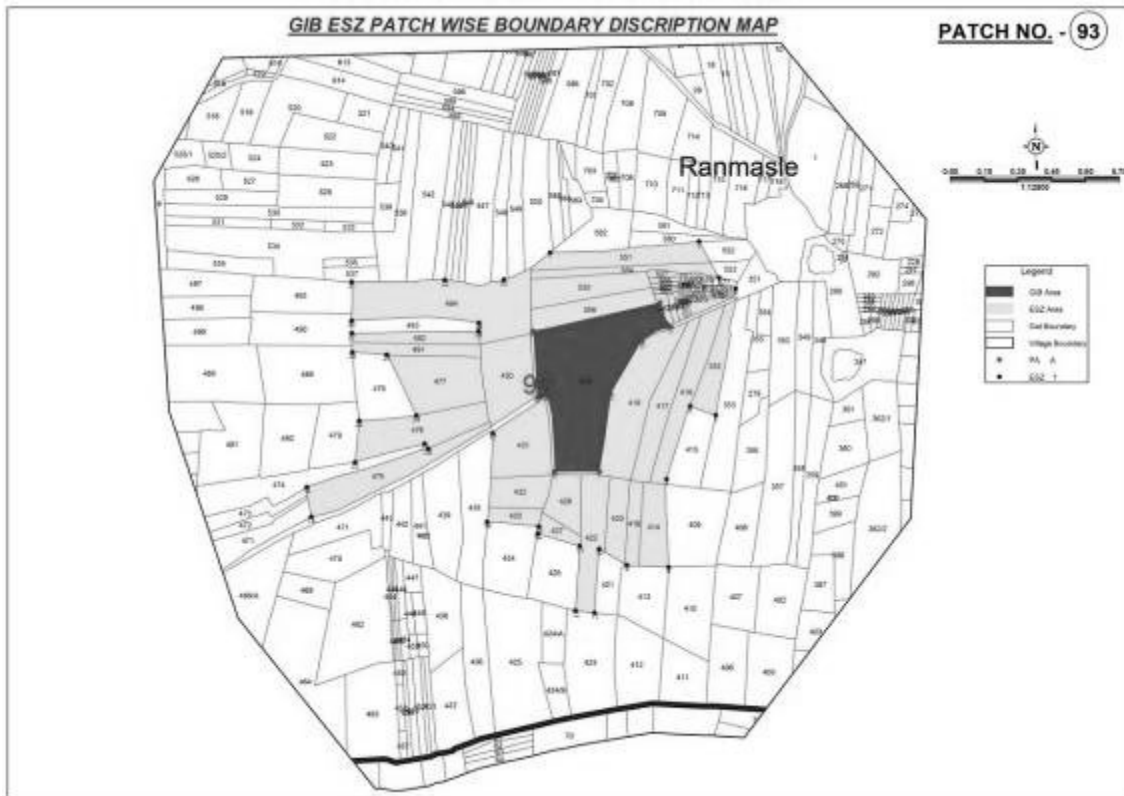


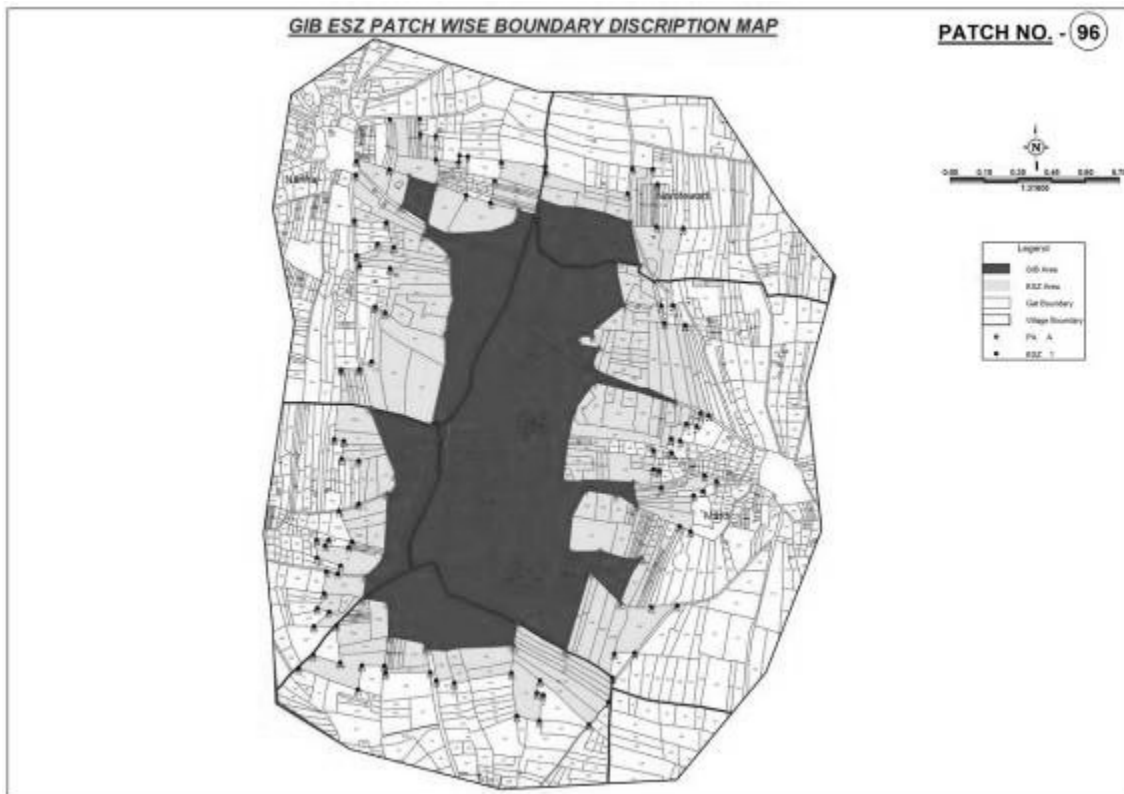
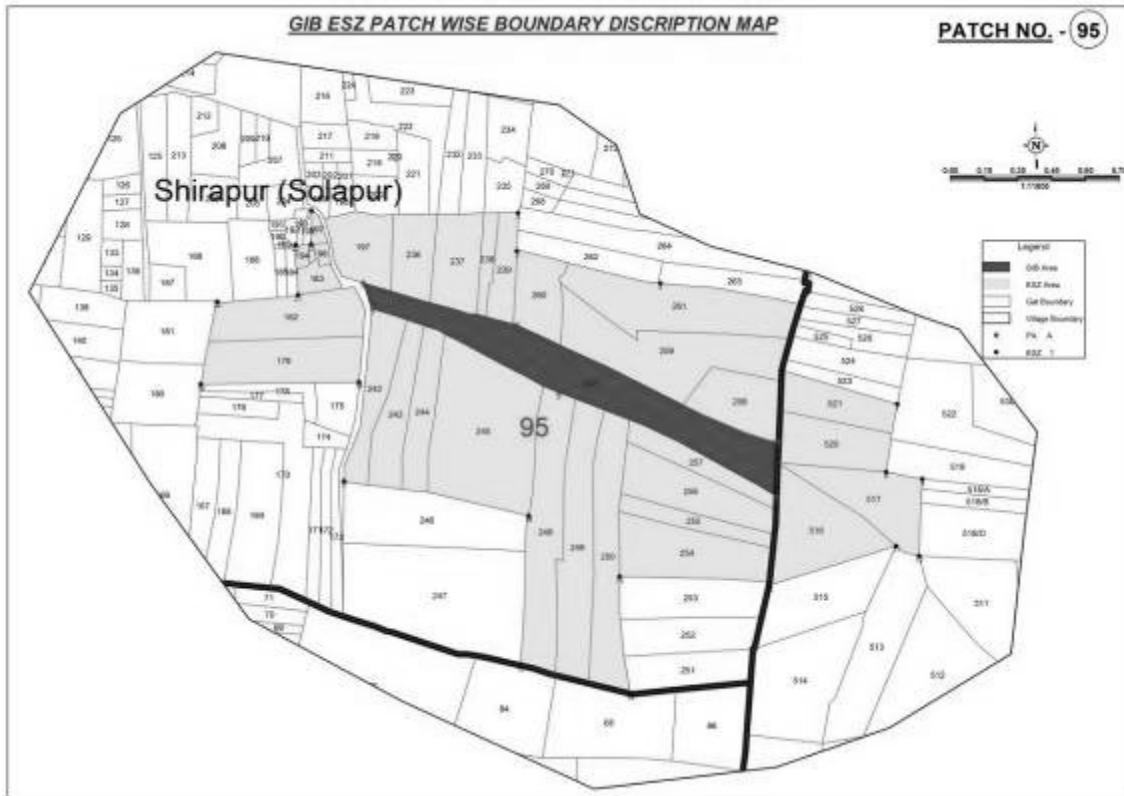


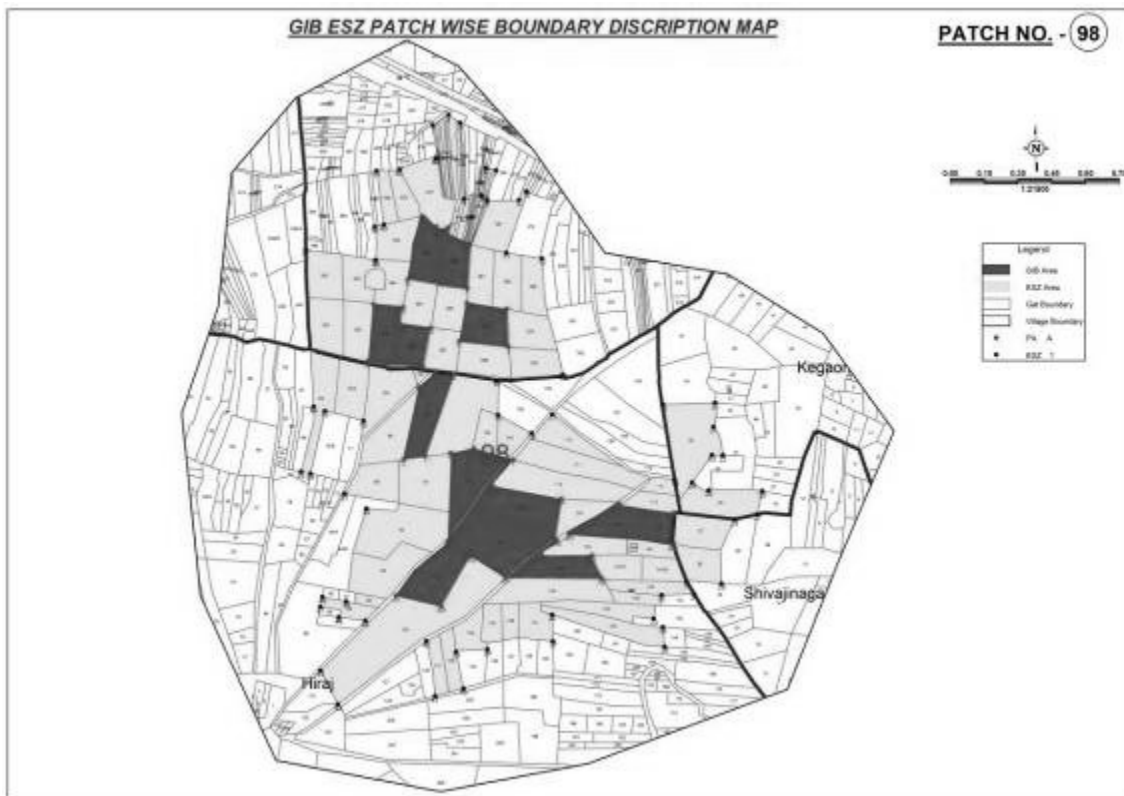
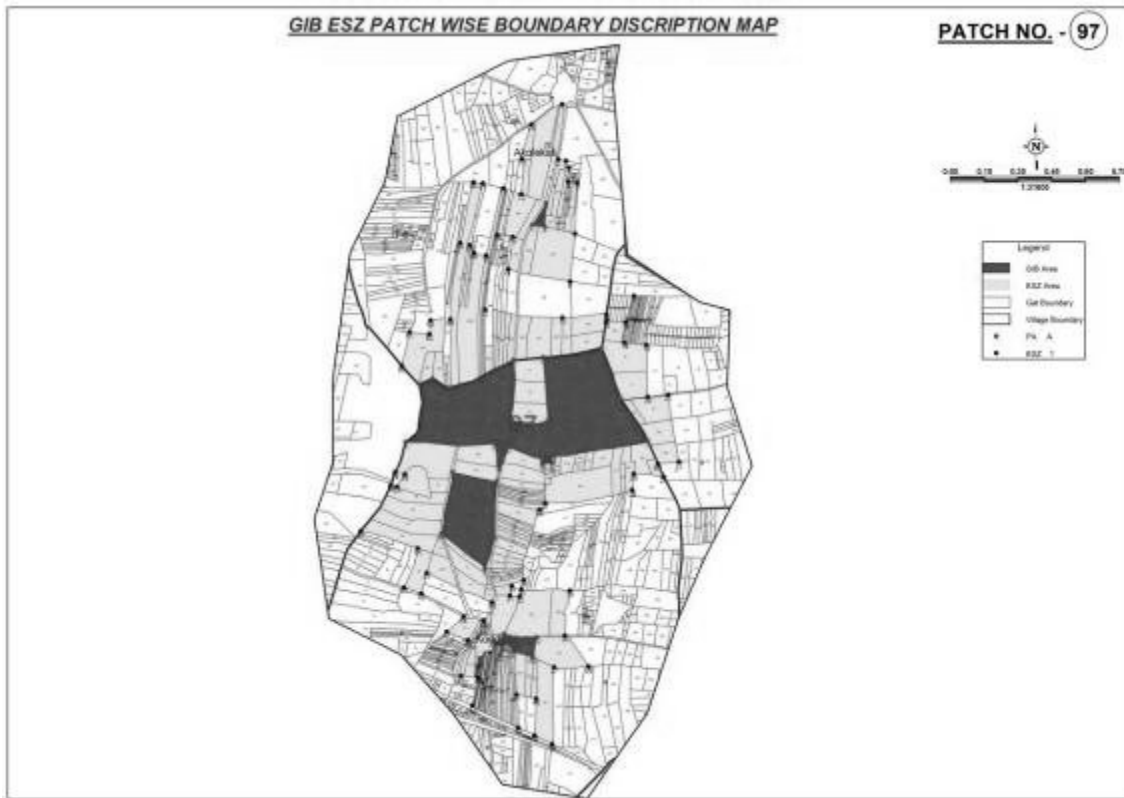




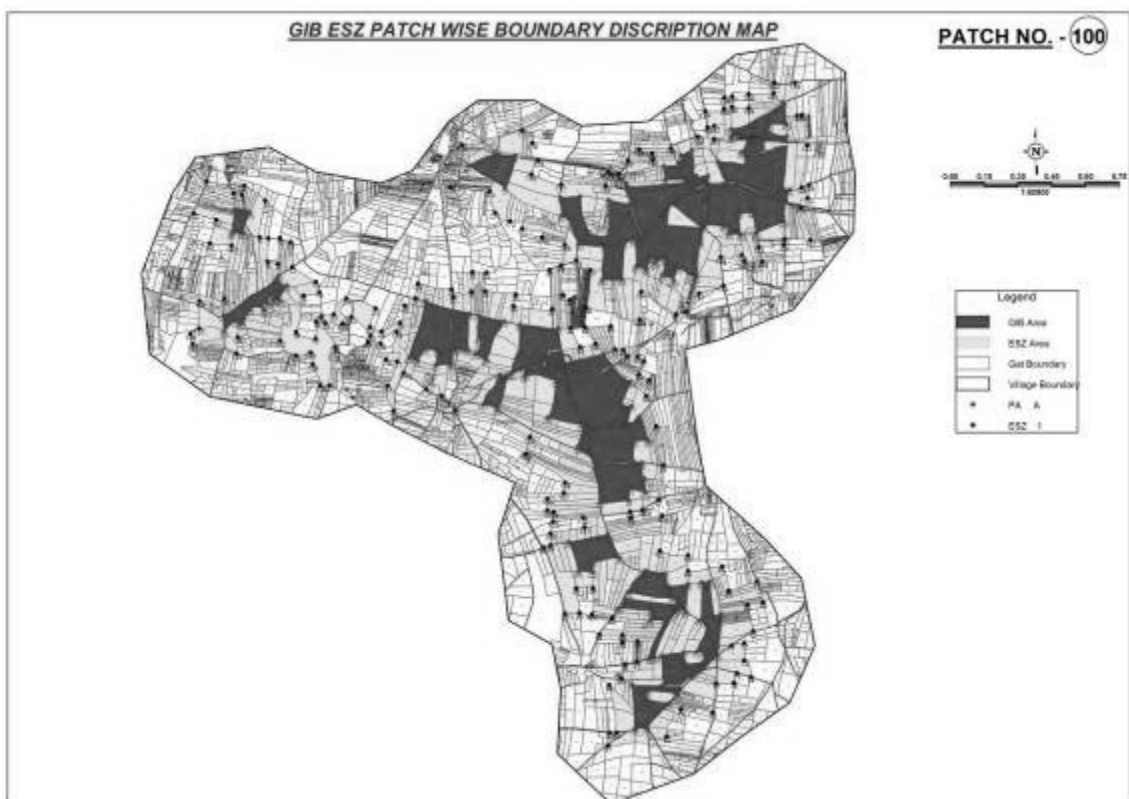
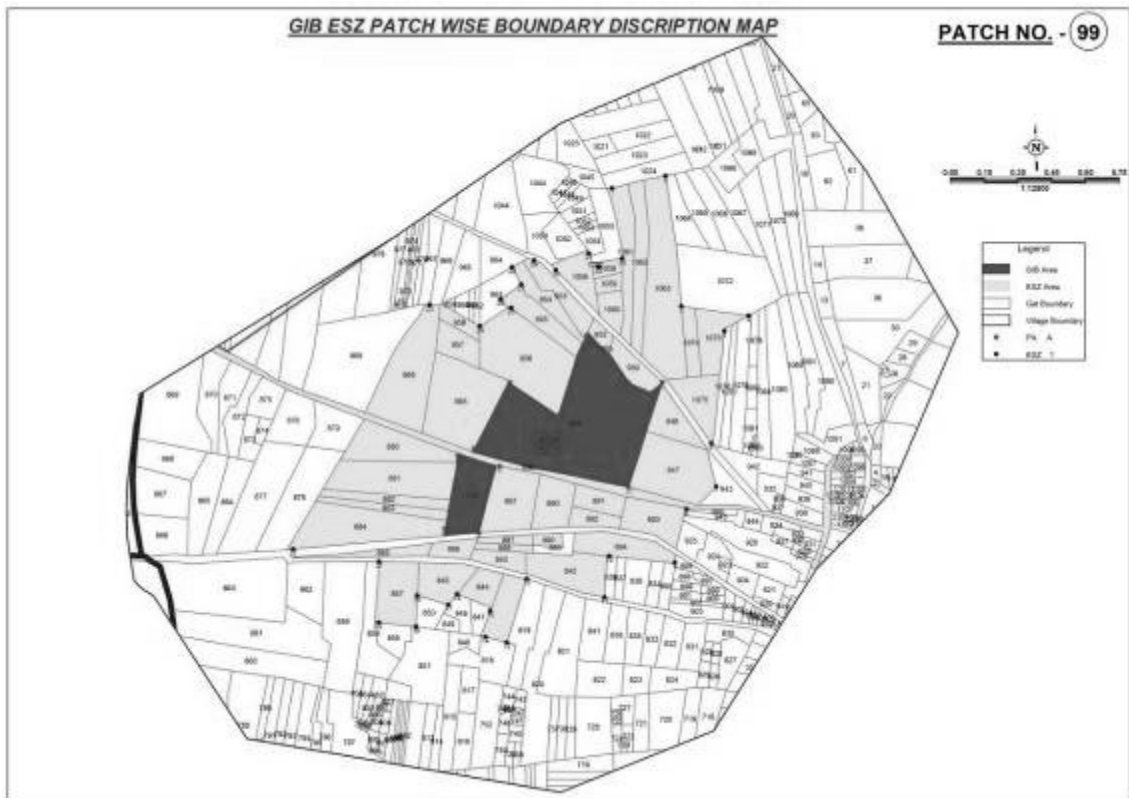












**ANNEXURE-III****GEO-COORDINATES OF PATCHES INCLUDING PROTECTED AREA AND ECO-SENSITIVE ZONE OF GREAT INDIAN BUSTARD WILDLIFE SANCTUARY, MAHARASHTRA**

Co-ordinates of PATCH NO. 1			
PA AREA		ESZ AREA	
A	E 74°31'14.589" N 18°49'54.350"	1	E 74°31'47.305" N 18°49'18.537"
B	E 74°31'16.182" N 18°49'56.510"	2	E 74°31'48.054" N 18°49'26.851"
C	E 74°31'20.156" N 18°50'05.728"	3	E 74°31'29.492" N 18°49'26.122"
D	E 74°31'24.437" N 18°50'06.577"	4	E 74°31'28.328" N 18°49'35.621"
E	E 74°31'31.327" N 18°50'09.964"	5	E 74°31'14.261" N 18°49'41.570"
F	E 74°31'36.240" N 18°50'10.953"	6	E 74°31'14.675" N 18°49'48.339"
G	E 74°31'36.935" N 18°50'11.731"	7	E 74°31'03.939" N 18°49'52.112"
H	E 74°31'38.131" N 18°50'11.676"	8	E 74°31'04.705" N 18°50'11.143"
I	E 74°31'39.934" N 18°49'55.552"	9	E 74°31'31.332" N 18°50'20.263"
J	E 74°31'34.410" N 18°49'41.931"	10	E 74°31'40.146" N 18°50'24.641"
K	E 74°31'29.073" N 18°49'41.138"	11	E 74°31'42.223" N 18°50'21.448"
L	E 74°31'32.223" N 18°49'48.673"	12	E 74°31'40.172" N 18°50'16.202"
M	E 74°31'30.368" N 18°49'50.931"	13	E 74°31'52.388" N 18°50'18.338"
N	E 74°31'50.665" N 18°49'29.172"	14	E 74°31'48.532" N 18°50'11.131"
O	E 74°31'50.506" N 18°49'30.778"	15	E 74°31'47.197" N 18°50'10.983"
P	E 74°31'49.191" N 18°49'35.051"	16	E 74°31'49.956" N 18°49'57.348"
Q	E 74°31'54.135" N 18°49'39.440"	17	E 74°31'47.871" N 18°49'55.115"
R	E 74°32'05.936" N 18°49'44.050"	18	E 74°32'06.708" N 18°49'56.517"
S	E 74°32'05.990" N 18°49'42.376"	19	E 74°32'11.898" N 18°49'57.843"
T	E 74°32'07.924" N 18°49'42.396"	20	E 74°32'19.933" N 18°49'56.520"
U	E 74°32'07.272" N 18°49'34.854"	21	E 74°32'19.958" N 18°49'55.096"
V	E 74°32'01.089" N 18°49'34.187"	22	E 74°32'13.772" N 18°49'57.000"
W	E 74°31'59.306" N 18°49'33.297"	23	E 74°32'10.485" N 18°49'52.210"
X	E 74°31'56.948" N 18°49'30.292"	24	E 74°32'16.645" N 18°49'51.805"
		25	E 74°32'15.654" N 18°49'46.202"
		26	E 74°32'16.638" N 18°49'46.246"
		27	E 74°32'17.428" N 18°49'38.718"
		28	E 74°32'16.272" N 18°49'28.994"
		29	E 74°32'04.107" N 18°49'22.504"
		30	E 74°32'03.246" N 18°49'17.807"
		31	E 74°31'56.548" N 18°49'19.211"

Co-ordinates of PATCH NO. 2			
PA AREA		ESZ AREA	
A	E 74°30'49.245" N 18°47'22.294"	1	E 74°30'52.806" N 18°47'03.208"
B	E 74°30'53.370" N 18°47'30.509"	2	E 74°30'53.484" N 18°47'17.549"
C	E 74°31'01.675" N 18°47'23.831"	3	E 74°30'46.316" N 18°47'17.072"
D	E 74°31'00.957" N 18°47'19.067"	4	E 74°30'36.388" N 18°47'24.202"
E	E 74°30'58.491" N 18°47'19.444"	5	E 74°30'40.928" N 18°47'32.957"
F	E 74°30'55.094" N 18°47'21.283"	6	E 74°30'46.974" N 18°47'33.155"

G	E 74°31'40.406" N 18°46'24.285"	7	E 74°30'49.442" N 18°47'38.673"
H	E 74°31'33.970" N 18°46'33.596"	8	E 74°30'55.414" N 18°47'36.157"
I	E 74°31'33.794" N 18°46'36.675"	9	E 74°30'56.514" N 18°47'38.346"
J	E 74°31'29.852" N 18°46'37.036"	10	E 74°31'03.670" N 18°47'36.846"
K	E 74°31'32.228" N 18°46'50.591"	11	E 74°31'07.047" N 18°47'33.767"
L	E 74°31'48.178" N 18°46'45.667"	12	E 74°31'09.988" N 18°47'34.869"
M	E 74°31'51.356" N 18°46'38.331"	13	E 74°31'17.755" N 18°47'32.137"
N	E 74°31'55.017" N 18°46'37.968"	14	E 74°31'14.170" N 18°47'25.937"
O	E 74°31'55.392" N 18°46'29.799"	15	E 74°31'25.025" N 18°47'23.773"
P	E 74°32'01.155" N 18°46'30.127"	16	E 74°31'24.942" N 18°47'18.816"
Q	E 74°32'00.267" N 18°46'21.678"	17	E 74°31'16.087" N 18°47'18.187"
R	E 74°32'55.173" N 18°44'50.077"	18	E 74°31'14.954" N 18°47'06.654"
S	E 74°32'50.012" N 18°44'58.732"	19	E 74°31'10.770" N 18°47'06.678"
T	E 74°32'47.182" N 18°45'12.635"	20	E 74°31'10.611" N 18°47'08.250"
U	E 74°32'48.832" N 18°45'40.785"	21	E 74°31'04.174" N 18°47'08.451"
V	E 74°32'36.107" N 18°45'34.357"	22	E 74°31'02.866" N 18°47'05.959"
W	E 74°32'28.963" N 18°45'31.872"	23	E 74°31'54.098" N 18°46'01.519"
X	E 74°32'26.999" N 18°45'43.775"	24	E 74°31'43.430" N 18°45'59.801"
Y	E 74°32'23.070" N 18°45'43.064"	25	E 74°31'36.562" N 18°46'22.236"
Z	E 74°32'20.911" N 18°45'47.329"	26	E 74°31'34.343" N 18°46'19.533"
AA	E 74°32'20.297" N 18°45'51.877"	27	E 74°31'26.043" N 18°46'19.715"
AB	E 74°32'17.611" N 18°45'53.055"	28	E 74°31'27.086" N 18°46'26.826"
AC	E 74°32'14.956" N 18°45'51.554"	29	E 74°31'20.330" N 18°46'27.291"
AD	E 74°32'12.807" N 18°45'58.130"	30	E 74°31'24.144" N 18°46'38.048"
AE	E 74°32'02.853" N 18°46'01.510"	31	E 74°31'21.183" N 18°46'38.687"
AF	E 74°32'06.616" N 18°46'16.821"	32	E 74°31'27.361" N 18°46'51.880"
AG	E 74°32'20.965" N 18°46'16.567"	33	E 74°31'27.988" N 18°47'10.776"
AH	E 74°32'25.543" N 18°46'09.783"	34	E 74°31'30.907" N 18°47'01.563"
AI	E 74°32'35.078" N 18°46'12.292"	35	E 74°31'37.102" N 18°47'00.957"
AJ	E 74°32'53.011" N 18°46'05.913"	36	E 74°31'41.528" N 18°46'55.243"
AK	E 74°33'02.951" N 18°45'57.576"	37	E 74°31'48.450" N 18°46'52.636"
AL	E 74°33'08.154" N 18°45'45.170"	38	E 74°32'05.720" N 18°46'42.901"
AM	E 74°33'14.645" N 18°45'43.227"	39	E 74°32'02.261" N 18°46'37.909"
AN	E 74°33'07.350" N 18°45'41.679"	40	E 74°32'13.827" N 18°46'35.081"
AO	E 74°33'08.447" N 18°45'31.777"	41	E 74°32'19.617" N 18°46'20.673"
AP	E 74°33'14.874" N 18°45'23.001"	42	E 74°32'37.466" N 18°46'21.795"
AQ	E 74°33'20.643" N 18°45'22.792"	43	E 74°33'09.224" N 18°46'11.807"
AR	E 74°33'20.458" N 18°45'26.675"	44	E 74°33'08.149" N 18°46'07.375"
AS	E 74°33'28.075" N 18°45'24.610"	45	E 74°33'14.070" N 18°46'06.096"
AT	E 74°33'23.909" N 18°45'07.553"	46	E 74°33'11.680" N 18°45'53.613"
AU	E 74°33'15.655" N 18°44'51.259"	47	E 74°33'21.489" N 18°45'56.795"
AV	E 74°33'06.698" N 18°44'47.550"	48	E 74°33'28.273" N 18°45'28.865"
		49	E 74°33'31.285" N 18°45'36.130"
		50	E 74°33'31.384" N 18°45'27.424"
		51	E 74°33'39.264" N 18°45'26.968"
		52	E 74°33'35.868" N 18°45'16.350"
		53	E 74°33'45.873" N 18°45'14.577"

		54	E 74°33'45.642" N 18°44'57.561"
		55	E 74°33'40.992" N 18°44'58.451"
		56	E 74°33'36.767" N 18°44'46.485"
		57	E 74°33'20.288" N 18°44'48.861"
		58	E 74°33'15.550" N 18°44'32.603"
		59	E 74°32'46.521" N 18°44'50.390"
		60	E 74°32'39.891" N 18°44'52.197"
		61	E 74°32'36.895" N 18°45'08.376"
		62	E 74°32'27.634" N 18°45'06.539"
		63	E 74°32'26.737" N 18°45'11.218"
		64	E 74°32'18.910" N 18°45'06.984"
		65	E 74°32'12.137" N 18°45'09.057"
		66	E 74°32'08.852" N 18°45'13.444"
		67	E 74°32'13.715" N 18°45'18.585"
		68	E 74°32'23.561" N 18°45'18.419"
		69	E 74°32'29.687" N 18°45'23.841"
		70	E 74°32'28.238" N 18°45'27.578"
		71	E 74°32'19.705" N 18°45'23.604"
		72	E 74°32'18.348" N 18°45'31.628"
		73	E 74°32'13.176" N 18°45'28.895"
		74	E 74°32'14.671" N 18°45'45.791"
		75	E 74°31'58.124" N 18°45'41.600"
		76	E 74°32'01.328" N 18°45'56.504"
		77	E 74°31'53.590" N 18°45'56.825"

Co-ordinates of PATCH NO. 3			
PA AREA		ESZ AREA	
A	E 74°38'28.261" N 18°50'00.071"	1	E 74°40'21.262" N 18°50'57.200"
B	E 74°38'17.442" N 18°50'11.754"	2	E 74°40'33.441" N 18°50'46.567"
C	E 74°38'02.427" N 18°50'08.123"	3	E 74°40'30.631" N 18°50'32.876"
D	E 74°37'55.484" N 18°50'12.610"	4	E 74°40'24.974" N 18°50'35.634"
E	E 74°38'06.589" N 18°50'13.523"	5	E 74°40'27.387" N 18°50'46.910"
F	E 74°38'06.935" N 18°50'20.492"	6	E 74°40'20.477" N 18°50'48.317"
G	E 74°37'57.161" N 18°50'26.558"	7	E 74°40'16.442" N 18°50'44.126"
H	E 74°38'05.311" N 18°50'27.576"	8	E 74°40'16.592" N 18°50'56.452"
I	E 74°38'12.464" N 18°50'16.662"	9	E 74°40'07.486" N 18°50'52.747"
J	E 74°38'17.387" N 18°50'16.844"	10	E 74°40'06.719" N 18°50'58.634"
K	E 74°38'21.568" N 18°50'20.502"	11	E 74°39'58.849" N 18°50'57.754"
L	E 74°38'25.646" N 18°50'20.676"	12	E 74°39'51.795" N 18°50'59.561"
M	E 74°38'34.712" N 18°50'27.999"	13	E 74°39'54.470" N 18°51'12.582"
N	E 74°38'43.128" N 18°50'17.364"	14	E 74°40'04.195" N 18°51'11.068"
O	E 74°38'53.265" N 18°50'29.788"	15	E 74°40'04.009" N 18°51'15.286"
P	E 74°38'53.601" N 18°50'37.829"	16	E 74°40'07.862" N 18°51'16.864"
Q	E 74°38'57.122" N 18°50'37.462"	17	E 74°40'24.601" N 18°51'17.360"
R	E 74°38'56.606" N 18°50'20.041"	18	E 74°40'25.395" N 18°51'22.057"
S	E 74°39'08.402" N 18°50'22.166"	19	E 74°40'21.602" N 18°51'21.484"
T	E 74°39'18.080" N 18°50'24.939"	20	E 74°40'21.377" N 18°51'29.386"

U	E 74°39'31.185" N 18°50'36.186"	21	E 74°40'14.785" N 18°51'27.447"
V	E 74°39'21.435" N 18°50'40.110"	22	E 74°40'02.822" N 18°51'27.599"
W	E 74°39'26.174" N 18°50'57.437"	23	E 74°40'02.799" N 18°51'16.614"
X	E 74°39'37.501" N 18°50'50.849"	24	E 74°39'53.609" N 18°51'20.678"
Y	E 74°39'39.841" N 18°50'42.566"	25	E 74°39'49.313" N 18°51'27.736"
Z	E 74°39'50.788" N 18°50'45.083"	26	E 74°39'41.324" N 18°51'24.712"
AA	E 74°39'51.417" N 18°50'38.927"	27	E 74°39'41.423" N 18°51'15.469"
AB	E 74°39'44.827" N 18°50'23.592"	28	E 74°39'28.359" N 18°51'13.467"
AC	E 74°39'12.879" N 18°49'58.364"	29	E 74°39'31.695" N 18°51'04.122"
AD	E 74°39'10.619" N 18°49'59.146"	30	E 74°39'37.423" N 18°51'07.929"
AE	E 74°39'13.071" N 18°50'06.672"	31	E 74°39'41.232" N 18°51'07.028"
AF	E 74°38'46.939" N 18°50'03.201"	32	E 74°39'41.282" N 18°51'02.340"
AG	E 74°38'48.236" N 18°49'47.272"	33	E 74°39'45.240" N 18°51'00.636"
AH	E 74°38'33.003" N 18°49'50.874"	34	E 74°39'49.518" N 18°50'55.319"
AI	E 74°38'30.855" N 18°49'41.342"	35	E 74°39'54.531" N 18°50'47.062"
AJ	E 74°38'39.194" N 18°49'37.807"	36	E 74°40'03.539" N 18°50'46.747"
AK	E 74°38'25.875" N 18°49'33.523"	37	E 74°40'02.920" N 18°50'38.838"
AL	E 74°38'20.413" N 18°49'37.689"	38	E 74°40'06.018" N 18°50'38.600"
AM	E 74°38'20.674" N 18°49'39.634"	39	E 74°40'06.929" N 18°50'32.312"
AN	E 74°38'15.403" N 18°49'45.678"	40	E 74°39'55.621" N 18°50'24.031"
AO	E 74°38'05.277" N 18°49'38.813"	41	E 74°39'58.943" N 18°50'16.025"
AP	E 74°38'02.460" N 18°49'39.120"	42	E 74°39'56.193" N 18°50'09.970"
AQ	E 74°38'05.072" N 18°49'44.773"	43	E 74°39'45.067" N 18°50'11.068"
AR	E 74°38'00.541" N 18°49'47.474"	44	E 74°39'44.827" N 18°50'07.181"
AS	E 74°37'50.504" N 18°49'45.366"	45	E 74°39'36.946" N 18°50'07.373"
AT	E 74°37'44.847" N 18°49'48.056"	46	E 74°39'36.039" N 18°50'00.130"
AU	E 74°38'00.724" N 18°49'50.021"	47	E 74°39'44.221" N 18°49'58.066"
AV	E 74°38'21.980" N 18°49'48.958"	48	E 74°39'43.021" N 18°49'51.892"
AW	E 74°39'18.257" N 18°51'20.603"	49	E 74°39'47.676" N 18°49'50.731"
AX	E 74°39'15.618" N 18°51'30.490"	50	E 74°39'49.196" N 18°49'40.163"
AZ	E 74°39'33.405" N 18°51'38.299"	51	E 74°39'14.639" N 18°49'48.401"
BA	E 74°39'57.582" N 18°51'40.677"	52	E 74°39'14.289" N 18°49'41.699"
BB	E 74°39'58.822" N 18°51'29.972"	53	E 74°38'52.988" N 18°49'46.984"
BC	E 74°39'51.191" N 18°51'32.979"	54	E 74°38'47.428" N 18°49'27.639"
BD	E 74°40'20.546" N 18°50'58.432"	55	E 74°38'39.777" N 18°49'32.655"
BE	E 74°40'21.574" N 18°51'07.552"	56	E 74°38'29.694" N 18°49'28.403"
BF	E 74°40'32.361" N 18°51'12.076"	57	E 74°38'33.995" N 18°49'20.943"
BG	E 74°40'35.126" N 18°51'16.658"	58	E 74°38'18.085" N 18°49'22.127"
BH	E 74°40'32.202" N 18°51'27.079"	59	E 74°38'17.624" N 18°49'12.745"
BI	E 74°40'29.256" N 18°51'26.247"	60	E 74°38'08.166" N 18°49'15.733"
BJ	E 74°40'26.365" N 18°51'33.453"	61	E 74°37'51.966" N 18°49'04.722"
BK	E 74°40'31.643" N 18°51'53.196"	62	E 74°37'48.536" N 18°49'09.645"
BL	E 74°40'29.863" N 18°52'01.753"	63	E 74°37'56.448" N 18°49'19.503"
BM	E 74°40'17.076" N 18°52'00.022"	64	E 74°38'05.613" N 18°49'17.583"
BN	E 74°40'13.672" N 18°52'02.534"	65	E 74°38'08.741" N 18°49'27.527"
BO	E 74°40'13.042" N 18°52'08.824"	66	E 74°38'02.549" N 18°49'27.734"
BP	E 74°39'52.557" N 18°52'42.787"	67	E 74°38'02.061" N 18°49'33.758"

BQ	E 74°40'12.978" N 18°52'54.505"	68	E 74°37'53.370" N 18°49'30.859"
BR	E 74°40'10.776" N 18°53'03.057"	69	E 74°37'45.578" N 18°49'35.873"
BS	E 74°40'22.317" N 18°53'03.035"	70	E 74°37'38.483" N 18°49'41.429"
BT	E 74°40'19.564" N 18°53'23.638"	71	E 74°37'36.508" N 18°49'54.806"
BU	E 74°40'26.909" N 18°53'21.164"	72	E 74°37'47.494" N 18°49'53.709"
BV	E 74°40'40.116" N 18°53'23.300"	73	E 74°37'49.895" N 18°50'12.287"
BW	E 74°40'40.327" N 18°53'29.866"	74	E 74°37'41.709" N 18°50'14.617"
BX	E 74°40'53.964" N 18°53'31.337"	75	E 74°37'44.135" N 18°50'17.990"
BY	E 74°40'48.524" N 18°53'39.992"	76	E 74°37'53.215" N 18°50'17.477"
BZ	E 74°40'59.068" N 18°53'41.031"	77	E 74°37'54.743" N 18°50'32.228"
CA	E 74°40'51.818" N 18°54'01.190"	78	E 74°38'07.249" N 18°50'33.758"
CB	E 74°41'05.418" N 18°54'06.143"	79	E 74°38'12.098" N 18°50'27.710"
CC	E 74°41'09.173" N 18°53'43.807"	80	E 74°38'17.220" N 18°50'28.966"
CD	E 74°41'13.541" N 18°53'43.313"	81	E 74°38'16.298" N 18°50'36.191"
CE	E 74°41'18.661" N 18°53'38.271"	82	E 74°38'27.251" N 18°50'38.174"
CF	E 74°41'26.795" N 18°53'41.028"	83	E 74°38'54.759" N 18°50'44.606"
CG	E 74°41'45.717" N 18°53'35.046"	84	E 74°39'09.115" N 18°50'44.210"
CH	E 74°41'51.905" N 18°53'22.111"	85	E 74°39'18.937" N 18°50'46.717"
CI	E 74°41'47.743" N 18°53'16.311"	86	E 74°39'15.309" N 18°50'56.997"
CJ	E 74°41'37.333" N 18°53'02.548"	87	E 74°39'13.655" N 18°51'20.022"
CK	E 74°41'32.303" N 18°52'59.017"	88	E 74°38'54.880" N 18°51'25.600"
CL	E 74°41'26.060" N 18°53'03.914"	89	E 74°39'38.300" N 18°51'57.503"
CM	E 74°41'34.361" N 18°53'04.127"	90	E 74°39'38.992" N 18°51'45.453"
CN	E 74°41'40.775" N 18°53'23.210"	91	E 74°39'54.195" N 18°51'44.931"
CO	E 74°41'27.372" N 18°53'26.298"	92	E 74°39'54.537" N 18°51'52.436"
CP	E 74°41'24.413" N 18°53'13.275"	93	E 74°40'00.996" N 18°51'53.704"
CQ	E 74°41'21.456" N 18°53'13.381"	94	E 74°39'51.108" N 18°52'23.616"
CR	E 74°41'20.949" N 18°53'08.152"	95	E 74°39'54.719" N 18°52'28.072"
CS	E 74°41'06.769" N 18°53'18.197"	96	E 74°39'49.513" N 18°52'41.150"
CT	E 74°41'05.213" N 18°53'05.590"	97	E 74°40'10.683" N 18°53'15.113"
CU	E 74°40'57.216" N 18°52'49.974"	98	E 74°40'15.476" N 18°53'14.355"
CV	E 74°40'45.657" N 18°52'51.738"	99	E 74°40'12.790" N 18°53'28.663"
CW	E 74°40'42.780" N 18°52'31.081"	100	E 74°40'16.833" N 18°53'32.319"
CX	E 74°40'31.118" N 18°52'29.361"	101	E 74°40'31.599" N 18°53'33.399"
CY	E 74°40'26.705" N 18°52'34.141"	102	E 74°40'38.633" N 18°53'46.997"
CZ	E 74°40'22.341" N 18°52'34.233"	103	E 74°40'39.123" N 18°53'53.834"
DA	E 74°40'17.977" N 18°52'21.197"	104	E 74°41'35.005" N 18°54'06.693"
DB	E 74°40'13.231" N 18°52'17.534"	105	E 74°41'36.907" N 18°53'46.349"
DC	E 74°40'18.092" N 18°52'10.347"	106	E 74°41'47.307" N 18°53'47.788"
DD	E 74°40'19.845" N 18°52'04.335"	107	E 74°41'51.452" N 18°53'55.195"
DE	E 74°40'26.964" N 18°52'09.762"	108	E 74°41'51.091" N 18°53'35.901"
DF	E 74°40'34.936" N 18°52'01.132"	109	E 74°42'00.050" N 18°53'27.145"
DG	E 74°40'40.436" N 18°51'59.979"	110	E 74°41'57.204" N 18°53'16.669"
DH	E 74°40'45.992" N 18°52'06.864"	111	E 74°41'52.410" N 18°53'17.561"
DI	E 74°40'38.579" N 18°52'15.902"	112	E 74°41'53.290" N 18°53'00.690"
DJ	E 74°40'56.155" N 18°52'17.277"	113	E 74°41'38.364" N 18°52'48.090"
DK	E 74°41'00.454" N 18°52'09.950"	114	E 74°41'18.279" N 18°52'44.415"
DL	E 74°40'56.893" N 18°52'00.673"	115	E 74°41'17.566" N 18°52'31.950"

DM	E 74°40'43.965" N 18°51'45.679"	116	E 74°41'24.773" N 18°52'29.071"
DN	E 74°41'06.589" N 18°51'35.313"	117	E 74°41'20.186" N 18°52'23.669"
DO	E 74°41'02.603" N 18°51'13.037"	118	E 74°41'00.900" N 18°52'24.288"
DP	E 74°41'12.826" N 18°51'04.293"	119	E 74°41'15.191" N 18°52'16.923"
DQ	E 74°41'16.209" N 18°51'03.789"	120	E 74°41'01.398" N 18°52'03.797"
DR	E 74°41'16.536" N 18°51'12.768"	121	E 74°41'14.246" N 18°51'59.767"
DS	E 74°41'44.336" N 18°51'05.129"	122	E 74°41'08.197" N 18°51'46.313"
DT	E 74°41'47.842" N 18°51'19.631"	123	E 74°41'13.270" N 18°51'45.558"
DU	E 74°41'43.720" N 18°51'23.610"	124	E 74°41'08.454" N 18°51'21.934"
DV	E 74°41'47.140" N 18°51'32.886"	125	E 74°41'25.825" N 18°51'15.938"
DW	E 74°41'53.198" N 18°51'32.140"	126	E 74°41'26.605" N 18°51'21.974"
DX	E 74°41'56.939" N 18°51'24.272"	127	E 74°41'40.026" N 18°51'30.273"
DY	E 74°41'50.230" N 18°51'20.055"	128	E 74°41'48.623" N 18°51'55.808"
DZ	E 74°41'53.081" N 18°51'16.465"	129	E 74°41'50.997" N 18°51'44.176"
EA	E 74°41'47.923" N 18°51'11.862"	130	E 74°41'57.192" N 18°51'43.833"
EB	E 74°41'56.665" N 18°51'10.203"	131	E 74°42'09.924" N 18°51'37.389"
EC	E 74°42'00.396" N 18°51'03.272"	132	E 74°42'07.517" N 18°51'52.236"
ED	E 74°42'04.046" N 18°51'30.903"	133	E 74°42'17.231" N 18°51'51.793"
EE	E 74°42'08.670" N 18°51'32.823"	134	E 74°42'12.546" N 18°52'22.693"
EF	E 74°42'15.032" N 18°51'29.936"	135	E 74°42'20.200" N 18°52'17.407"
EG	E 74°42'25.568" N 18°51'58.570"	136	E 74°42'23.919" N 18°52'25.079"
EH	E 74°42'23.291" N 18°52'14.490"	137	E 74°42'45.447" N 18°52'11.886"
EI	E 74°42'42.577" N 18°52'00.338"	138	E 74°42'54.069" N 18°52'35.276"
EJ	E 74°42'50.522" N 18°52'07.647"	139	E 74°42'57.905" N 18°52'31.829"
EK	E 74°42'59.718" N 18°52'02.910"	140	E 74°42'51.921" N 18°52'11.813"
EL	E 74°42'57.034" N 18°51'50.293"	141	E 74°43'01.106" N 18°52'08.148"
EM	E 74°42'46.221" N 18°51'34.651"	142	E 74°43'04.865" N 18°52'12.068"
EN	E 74°42'34.939" N 18°51'37.090"	143	E 74°43'14.928" N 18°52'05.063"
EO	E 74°42'23.854" N 18°51'34.038"	144	E 74°43'13.177" N 18°51'57.544"
EP	E 74°42'36.272" N 18°51'03.612"	145	E 74°43'01.802" N 18°51'55.294"
EQ	E 74°42'50.130" N 18°50'57.045"	146	E 74°43'00.604" N 18°51'48.719"
ER	E 74°42'59.737" N 18°51'06.780"	147	E 74°43'14.405" N 18°51'47.643"
ES	E 74°43'06.096" N 18°51'04.161"	148	E 74°43'07.523" N 18°51'32.842"
ET	E 74°43'12.060" N 18°51'12.523"	149	E 74°42'57.079" N 18°51'22.295"
EU	E 74°43'44.202" N 18°51'06.661"	150	E 74°42'47.060" N 18°51'11.484"
EV	E 74°43'43.059" N 18°50'54.728"	151	E 74°42'56.939" N 18°51'08.630"
EW	E 74°42'44.616" N 18°50'05.417"	152	E 74°43'06.494" N 18°51'23.455"
EX	E 74°42'24.832" N 18°50'13.804"	153	E 74°43'21.996" N 18°51'21.189"
EY	E 74°42'09.122" N 18°50'36.161"	154	E 74°43'51.804" N 18°51'09.680"
EZ	E 74°41'51.114" N 18°50'35.990"	155	E 74°43'50.659" N 18°50'57.880"
FA	E 74°41'25.621" N 18°50'51.823"		
FB	E 74°40'52.694" N 18°50'52.043"		
FC	E 74°40'32.054" N 18°51'01.222"		
FD	E 74°40'56.873" N 18°52'29.206"		
FE	E 74°40'59.343" N 18°52'41.822"		
FF	E 74°41'01.878" N 18°52'41.579"		
FG	E 74°41'03.007" N 18°52'48.020"		

FH	E 74°41'09.354" N 18°52'46.607"		
FI	E 74°41'05.873" N 18°52'29.828"		
FJ	E 74°41'01.430" N 18°52'30.791"		
FK	E 74°40'59.064" N 18°52'28.223"		

Co-ordinates of PATCH NO. 4			
PA AREA		ESZ AREA	
A	E 74°37'48.008" N 18°51'48.119"	1	E 74°37'38.374" N 18°51'41.192"
B	E 74°37'47.528" N 18°51'53.406"	2	E 74°37'38.277" N 18°51'50.099"
C	E 74°38'00.982" N 18°52'04.992"	3	E 74°37'39.107" N 18°51'51.447"
D	E 74°37'45.464" N 18°52'08.523"	4	E 74°37'35.426" N 18°51'53.487"
E	E 74°37'44.704" N 18°52'13.740"	5	E 74°37'40.803" N 18°51'57.224"
F	E 74°37'46.140" N 18°52'17.505"	6	E 74°37'39.600" N 18°52'04.245"
G	E 74°38'06.344" N 18°52'16.566"	7	E 74°37'37.820" N 18°52'06.237"
H	E 74°38'04.154" N 18°52'23.912"	8	E 74°37'36.200" N 18°52'06.355"
I	E 74°37'53.504" N 18°52'26.218"	9	E 74°37'37.931" N 18°52'08.918"
J	E 74°37'42.393" N 18°52'25.640"	10	E 74°37'38.660" N 18°52'13.078"
K	E 74°37'40.790" N 18°52'30.715"	11	E 74°37'37.883" N 18°52'19.768"
L	E 74°37'36.754" N 18°52'33.019"	12	E 74°37'29.644" N 18°52'13.993"
M	E 74°37'50.563" N 18°52'37.844"	13	E 74°37'29.903" N 18°52'22.436"
N	E 74°37'56.273" N 18°52'36.829"	14	E 74°37'34.543" N 18°52'29.247"
O	E 74°38'03.633" N 18°52'32.949"	15	E 74°37'28.994" N 18°52'31.569"
P	E 74°38'05.042" N 18°52'39.326"	16	E 74°37'28.452" N 18°52'32.937"
Q	E 74°38'06.718" N 18°52'27.554"	17	E 74°37'33.306" N 18°52'36.200"
R	E 74°38'09.253" N 18°52'27.311"	18	E 74°37'40.160" N 18°52'46.550"
S	E 74°38'09.865" N 18°52'35.757"	19	E 74°37'43.005" N 18°52'43.765"
T	E 74°38'14.781" N 18°52'30.179"	20	E 74°37'49.483" N 18°52'43.293"
U	E 74°38'18.275" N 18°52'51.848"	21	E 74°37'57.954" N 18°52'40.831"
V	E 74°38'26.111" N 18°52'56.078"	22	E 74°38'02.567" N 18°52'43.689"
W	E 74°38'29.793" N 18°52'53.903"	23	E 74°38'06.592" N 18°53'01.814"
X	E 74°38'29.924" N 18°52'48.278"	24	E 74°38'16.717" N 18°53'02.583"
Y	E 74°38'27.523" N 18°52'42.628"	25	E 74°38'21.382" N 18°53'00.620"
Z	E 74°38'30.201" N 18°52'42.186"	26	E 74°38'31.453" N 18°52'53.350"
AA	E 74°38'30.794" N 18°52'45.942"	27	E 74°38'36.668" N 18°52'52.598"
AB	E 74°38'32.405" N 18°52'46.628"	28	E 74°38'45.275" N 18°52'50.538"
AC	E 74°38'32.699" N 18°52'51.989"	29	E 74°38'55.869" N 18°52'46.891"
AD	E 74°38'34.561" N 18°52'42.496"	30	E 74°39'32.952" N 18°52'40.286"
AE	E 74°38'35.963" N 18°52'42.912"	31	E 74°39'30.822" N 18°52'28.878"
AF	E 74°38'40.819" N 18°52'36.395"	32	E 74°39'26.015" N 18°52'30.975"
AG	E 74°38'39.207" N 18°52'29.280"	33	E 74°39'23.814" N 18°52'26.265"
AH	E 74°38'45.510" N 18°52'25.456"	34	E 74°39'21.165" N 18°52'23.962"
AI	E 74°38'41.958" N 18°52'22.139"	35	E 74°39'13.948" N 18°52'27.643"
AJ	E 74°38'51.224" N 18°52'11.111"	36	E 74°39'13.198" N 18°52'18.928"
AK	E 74°38'52.555" N 18°52'05.096"	37	E 74°39'06.177" N 18°52'17.520"
AL	E 74°38'29.036" N 18°52'00.311"	38	E 74°39'05.811" N 18°52'12.292"
AM	E 74°38'29.565" N 18°52'03.397"	39	E 74°39'01.865" N 18°52'12.789"
AN	E 74°38'20.566" N 18°52'15.768"	40	E 74°39'02.193" N 18°52'08.505"



AO	E 74°38'19.152" N 18°52'03.429"	41	E 74°39'06.135" N 18°52'08.276"
AP	E 74°38'10.818" N 18°52'06.294"	42	E 74°39'06.584" N 18°52'05.802"
AQ	E 74°38'11.604" N 18°51'58.666"	43	E 74°39'02.036" N 18°52'03.413"
AR	E 74°37'59.777" N 18°51'59.354"	44	E 74°39'00.306" N 18°52'07.281"
AS	E 74°37'59.537" N 18°51'55.466"	45	E 74°38'58.132" N 18°52'06.657"
AT	E 74°38'03.406" N 18°51'49.074"	46	E 74°38'51.211" N 18°51'55.940"
AU	E 74°38'56.981" N 18°52'12.239"	47	E 74°38'50.828" N 18°51'58.816"
AV	E 74°38'50.482" N 18°52'14.587"	48	E 74°38'48.313" N 18°51'57.184"
AW	E 74°38'48.353" N 18°52'22.805"	49	E 74°38'46.691" N 18°51'51.006"
AX	E 74°38'48.441" N 18°52'27.762"	50	E 74°38'41.900" N 18°51'51.629"
AZ	E 74°39'00.051" N 18°52'27.742"	51	E 74°38'41.356" N 18°51'56.379"
BA	E 74°39'00.805" N 18°52'36.122"	52	E 74°38'28.405" N 18°51'50.291"
BB	E 74°38'59.722" N 18°52'45.221"	53	E 74°38'19.536" N 18°51'50.673"
BC	E 74°39'04.666" N 18°52'43.527"	54	E 74°38'15.503" N 18°51'52.777"
BD	E 74°39'11.400" N 18°52'45.468"	55	E 74°38'14.859" N 18°51'47.278"
BE	E 74°39'15.485" N 18°52'45.106"	56	E 74°38'11.481" N 18°51'47.312"
BF	E 74°39'19.390" N 18°52'48.359"	57	E 74°38'11.038" N 18°51'42.753"
BG	E 74°39'23.194" N 18°52'47.994"	58	E 74°38'05.129" N 18°51'42.695"
BH	E 74°39'24.368" N 18°52'43.451"	59	E 74°38'04.961" N 18°51'38.741"
BI	E 74°39'28.471" N 18°52'41.482"	60	E 74°37'57.030" N 18°51'43.419"
BJ	E 74°39'26.148" N 18°52'35.029"	61	E 74°37'47.808" N 18°51'43.864"
BK	E 74°39'23.870" N 18°52'37.418"		
BL	E 74°39'09.680" N 18°52'35.271"		
BM	E 74°39'10.030" N 18°52'28.844"		
BN	E 74°38'56.933" N 18°52'16.659"		

## Co-ordinates of PATCH NO. 5

PA AREA		ESZ AREA	
A	E 74°36'37.575" N 18°52'42.915"	1	E 74°36'32.996" N 18°52'17.751"
B	E 74°36'42.076" N 18°52'43.094"	2	E 74°36'21.179" N 18°52'23.862"
C	E 74°36'50.455" N 18°52'49.004"	3	E 74°36'21.626" N 18°52'27.953"
D	E 74°36'55.838" N 18°52'52.206"	4	E 74°36'24.746" N 18°52'32.137"
E	E 74°36'59.513" N 18°52'57.199"	5	E 74°36'29.023" N 18°52'33.586"
F	E 74°37'02.870" N 18°52'59.041"	6	E 74°36'29.608" N 18°52'37.946"
G	E 74°37'10.939" N 18°52'48.337"	7	E 74°36'34.156" N 18°52'40.268"
H	E 74°37'09.702" N 18°52'45.578"	8	E 74°37'01.107" N 18°52'59.425"
I	E 74°37'04.694" N 18°52'46.667"	9	E 74°37'04.251" N 18°53'01.466"
J	E 74°37'00.552" N 18°52'45.823"	10	E 74°37'07.824" N 18°53'09.338"
K	E 74°36'55.842" N 18°52'39.011"	11	E 74°37'11.030" N 18°53'12.116"
L	E 74°36'49.258" N 18°52'42.629"	12	E 74°37'18.560" N 18°53'12.124"
M	E 74°36'44.656" N 18°52'38.832"	13	E 74°37'36.804" N 18°53'23.289"
N	E 74°36'39.887" N 18°52'37.445"	14	E 74°37'54.383" N 18°53'24.534"
O	E 74°37'23.604" N 18°53'14.116"	15	E 74°37'55.359" N 18°53'11.633"
P	E 74°37'27.858" N 18°53'17.708"	16	E 74°38'02.573" N 18°53'09.025"
Q	E 74°37'36.999" N 18°53'18.268"	17	E 74°38'00.626" N 18°53'06.929"
R	E 74°37'46.406" N 18°53'13.940"	18	E 74°37'49.804" N 18°53'05.550"
S	E 74°37'54.246" N 18°53'14.486"	19	E 74°37'47.025" N 18°53'02.308"

T	E 74°37'54.799" N 18°53'12.147"	20	E 74°37'40.263" N 18°53'02.911"
U	E 74°37'45.825" N 18°53'12.293"	21	E 74°37'39.039" N 18°52'59.014"
V	E 74°37'42.348" N 18°53'11.756"	22	E 74°37'29.167" N 18°53'00.859"
W	E 74°37'39.710" N 18°53'14.945"	23	E 74°37'19.896" N 18°53'05.724"
X	E 74°37'35.901" N 18°53'15.711"	24	E 74°37'14.086" N 18°52'56.557"
Y	E 74°37'31.426" N 18°53'19.619"	25	E 74°37'15.576" N 18°52'55.366"
Z	E 74°37'40.908" N 18°53'21.253"	26	E 74°37'14.349" N 18°52'45.373"
AA	E 74°37'46.703" N 18°53'18.899"	27	E 74°37'17.828" N 18°52'42.461"
AB	E 74°37'51.288" N 18°53'17.940"	28	E 74°37'13.436" N 18°52'38.733"
AC	E 74°37'54.307" N 18°53'18.572"	29	E 74°37'15.234" N 18°52'35.201"
AD	E 74°37'53.983" N 18°53'15.957"	30	E 74°37'19.529" N 18°52'34.909"
AE	E 74°37'49.982" N 18°53'15.047"	31	E 74°37'11.956" N 18°52'32.556"
AF	E 74°37'43.488" N 18°53'16.925"	32	E 74°37'13.482" N 18°52'34.514"
AG	E 74°37'41.005" N 18°53'18.776"	33	E 74°37'09.325" N 18°52'41.506"
		34	E 74°37'08.000" N 18°52'40.421"
		35	E 74°37'10.014" N 18°52'36.355"
		36	E 74°37'02.924" N 18°52'34.878"
		37	E 74°37'02.557" N 18°52'23.353"
		38	E 74°36'59.684" N 18°52'22.320"
		39	E 74°36'59.273" N 18°52'27.742"
		40	E 74°36'56.314" N 18°52'28.047"
		41	E 74°36'56.811" N 18°52'21.220"
		42	E 74°36'52.326" N 18°52'19.568"
		43	E 74°36'48.350" N 18°52'22.810"
		44	E 74°36'48.200" N 18°52'30.043"
		45	E 74°36'44.626" N 18°52'28.735"
		46	E 74°36'38.232" N 18°52'27.934"
		47	E 74°36'39.112" N 18°52'24.728"
		48	E 74°36'30.655" N 18°52'25.916"

## Co-ordinates of PATCH NO. 6

PA AREA		ESZ AREA	
A	E 74°42'19.241" N 18°49'42.949"	1	E 74°47'03.765" N 18°49'43.736"
B	E 74°42'41.985" N 18°49'42.654"	2	E 74°47'08.101" N 18°48'57.919"
C	E 74°42'34.652" N 18°49'27.554"	3	E 74°46'51.472" N 18°49'02.227"
D	E 74°42'50.429" N 18°49'02.482"	4	E 74°46'52.607" N 18°48'42.366"
E	E 74°42'49.764" N 18°48'49.229"	5	E 74°46'47.131" N 18°48'41.552"
F	E 74°43'08.769" N 18°48'22.403"	6	E 74°46'47.309" N 18°48'37.096"
G	E 74°42'57.175" N 18°48'05.353"	7	E 74°46'51.055" N 18°48'37.002"
H	E 74°42'42.859" N 18°47'52.990"	8	E 74°47'02.379" N 18°48'41.563"
I	E 74°43'00.543" N 18°47'50.099"	9	E 74°47'00.614" N 18°48'44.222"
J	E 74°43'10.884" N 18°47'33.128"	10	E 74°47'05.276" N 18°48'46.175"
K	E 74°43'33.464" N 18°47'22.385"	11	E 74°47'13.222" N 18°48'54.144"
L	E 74°43'54.249" N 18°47'03.982"	12	E 74°47'18.794" N 18°48'58.780"
M	E 74°44'09.182" N 18°47'08.452"	13	E 74°47'23.084" N 18°48'57.800"
N	E 74°44'32.206" N 18°47'06.373"	14	E 74°47'41.860" N 18°49'06.248"
O	E 74°44'50.920" N 18°47'33.550"	15	E 74°47'40.056" N 18°49'12.856"
P	E 74°45'08.869" N 18°47'57.154"	16	E 74°48'03.155" N 18°49'17.139"

Q	E 74°44'55.698" N 18°48'03.401"	17	E 74°48'02.252" N 18°49'00.190"
R	E 74°45'03.754" N 18°48'26.658"	18	E 74°48'23.439" N 18°49'08.404"
S	E 74°45'18.902" N 18°48'36.479"	19	E 74°48'10.141" N 18°49'00.515"
T	E 74°45'21.972" N 18°48'50.264"	20	E 74°48'17.490" N 18°48'47.716"
U	E 74°45'37.664" N 18°48'59.324"	21	E 74°48'25.390" N 18°48'46.895"
V	E 74°46'00.453" N 18°48'54.438"	22	E 74°48'24.783" N 18°48'40.648"
W	E 74°46'19.147" N 18°48'57.666"	23	E 74°48'30.284" N 18°48'38.914"
X	E 74°46'55.876" N 18°49'43.346"	24	E 74°48'32.734" N 18°48'34.605"
Y	E 74°47'02.411" N 18°49'31.941"	25	E 74°48'15.446" N 18°48'38.017"
Z	E 74°46'56.098" N 18°49'21.184"	26	E 74°48'14.537" N 18°48'35.207"
AA	E 74°46'57.570" N 18°49'07.696"	27	E 74°48'05.954" N 18°48'37.550"
AB	E 74°46'40.229" N 18°49'02.953"	28	E 74°48'01.338" N 18°48'30.885"
AC	E 74°46'45.958" N 18°48'51.795"	29	E 74°48'09.900" N 18°48'30.707"
AD	E 74°46'40.112" N 18°48'47.921"	30	E 74°48'18.783" N 18°48'25.182"
AE	E 74°46'41.824" N 18°48'37.237"	31	E 74°48'09.877" N 18°48'19.498"
AF	E 74°46'34.892" N 18°48'34.881"	32	E 74°47'58.193" N 18°48'24.361"
AG	E 74°46'28.357" N 18°48'46.286"	33	E 74°47'48.509" N 18°48'16.249"
AH	E 74°46'20.651" N 18°48'41.120"	34	E 74°47'53.520" N 18°48'09.925"
AI	E 74°46'12.300" N 18°48'46.904"	35	E 74°47'42.957" N 18°48'09.575"
AJ	E 74°46'03.296" N 18°48'37.778"	36	E 74°47'41.937" N 18°48'04.598"
AK	E 74°45'47.230" N 18°48'39.286"	37	E 74°47'58.802" N 18°48'03.349"
AL	E 74°45'41.527" N 18°48'34.521"	38	E 74°48'04.796" N 18°47'52.321"
AM	E 74°45'45.187" N 18°48'29.714"	39	E 74°48'07.685" N 18°47'44.194"
AN	E 74°45'40.573" N 18°48'23.048"	40	E 74°48'13.831" N 18°47'44.759"
AO	E 74°45'26.870" N 18°48'15.789"	41	E 74°48'07.529" N 18°47'59.988"
AP	E 74°45'38.630" N 18°48'16.789"	42	E 74°48'27.182" N 18°48'00.800"
AQ	E 74°45'37.243" N 18°47'55.249"	43	E 74°48'27.139" N 18°48'18.760"
AR	E 74°45'53.541" N 18°48'10.429"	44	E 74°48'30.876" N 18°48'19.558"
AS	E 74°46'01.335" N 18°48'06.807"	45	E 74°48'33.379" N 18°48'23.402"
AT	E 74°46'10.536" N 18°48'09.566"	46	E 74°48'39.536" N 18°48'22.947"
AU	E 74°46'14.897" N 18°48'01.453"	47	E 74°48'40.156" N 18°48'41.550"
AV	E 74°46'23.910" N 18°48'09.688"	48	E 74°48'44.925" N 18°48'46.305"
AW	E 74°46'40.007" N 18°48'04.994"	49	E 74°48'45.454" N 18°48'33.317"
AX	E 74°46'49.109" N 18°48'04.312"	50	E 74°48'46.236" N 18°48'21.733"
AZ	E 74°46'51.867" N 18°48'22.680"	51	E 74°48'50.648" N 18°48'21.899"
BA	E 74°47'13.071" N 18°48'42.488"	52	E 74°48'48.392" N 18°48'06.467"
BB	E 74°47'40.496" N 18°48'55.473"	53	E 74°48'50.961" N 18°48'03.687"
BC	E 74°48'00.278" N 18°48'56.924"	54	E 74°48'55.711" N 18°48'10.226"
BD	E 74°48'04.411" N 18°48'44.733"	55	E 74°49'04.031" N 18°48'07.497"
BE	E 74°47'54.075" N 18°48'34.960"	56	E 74°49'01.191" N 18°47'57.027"
BF	E 74°47'32.467" N 18°48'28.906"	57	E 74°48'55.689" N 18°47'58.889"
BG	E 74°47'29.613" N 18°48'19.964"	58	E 74°48'55.129" N 18°47'47.802"
BH	E 74°47'03.522" N 18°48'07.500"	59	E 74°49'02.097" N 18°47'46.463"
BI	E 74°47'25.478" N 18°48'05.405"	60	E 74°49'07.925" N 18°48'05.876"
BJ	E 74°47'22.713" N 18°47'47.548"	61	E 74°49'26.371" N 18°48'07.058"
BK	E 74°47'02.069" N 18°47'52.201"	62	E 74°49'32.551" N 18°48'04.311"
BL	E 74°46'54.017" N 18°47'28.181"	63	E 74°49'31.038" N 18°47'54.871"

BM	E 74°46'06.972" N 18°47'24.951"	64	E 74°50'14.746" N 18°47'43.792"
BN	E 74°45'59.864" N 18°47'13.677"	65	E 74°50'14.648" N 18°47'53.981"
BO	E 74°46'24.174" N 18°47'16.701"	66	E 74°50'27.489" N 18°47'53.839"
BP	E 74°46'39.570" N 18°47'01.810"	67	E 74°50'53.524" N 18°47'44.641"
BQ	E 74°46'54.710" N 18°47'12.393"	68	E 74°50'49.939" N 18°47'28.050"
BR	E 74°46'58.872" N 18°46'57.400"	69	E 74°51'02.009" N 18°47'24.589"
BS	E 74°46'52.756" N 18°46'53.778"	70	E 74°51'03.820" N 18°47'30.974"
BT	E 74°46'57.438" N 18°46'40.318"	71	E 74°51'33.781" N 18°47'30.724"
BU	E 74°46'53.563" N 18°46'26.526"	72	E 74°51'54.419" N 18°47'26.317"
BV	E 74°47'04.207" N 18°46'31.972"	73	E 74°52'11.121" N 18°47'42.001"
BW	E 74°47'16.573" N 18°46'25.715"	74	E 74°52'27.972" N 18°47'42.145"
BX	E 74°47'17.039" N 18°46'32.598"	75	E 74°52'24.119" N 18°47'25.299"
BY	E 74°47'09.704" N 18°46'43.996"	76	E 74°52'40.477" N 18°47'20.853"
BZ	E 74°47'23.553" N 18°46'49.980"	77	E 74°52'41.966" N 18°47'04.816"
CA	E 74°47'26.875" N 18°47'05.550"	78	E 74°52'40.207" N 18°46'52.828"
CB	E 74°47'18.561" N 18°47'07.768"	79	E 74°52'46.859" N 18°46'56.451"
CC	E 74°47'22.204" N 18°47'17.991"	80	E 74°52'47.225" N 18°46'46.009"
CD	E 74°47'33.720" N 18°47'16.567"	81	E 74°52'33.887" N 18°46'42.329"
CE	E 74°47'32.127" N 18°47'42.283"	82	E 74°52'45.017" N 18°46'24.846"
CF	E 74°47'50.194" N 18°47'54.673"	83	E 74°53'19.559" N 18°46'20.555"
CG	E 74°47'56.774" N 18°47'38.428"	84	E 74°53'18.583" N 18°46'10.611"
CH	E 74°48'17.627" N 18°47'39.634"	85	E 74°53'30.650" N 18°46'07.147"
CI	E 74°48'38.034" N 18°47'58.923"	86	E 74°53'34.028" N 18°45'49.088"
CJ	E 74°48'47.690" N 18°47'56.207"	87	E 74°54'08.133" N 18°46'02.878"
CK	E 74°48'27.521" N 18°47'12.718"	88	E 74°54'10.362" N 18°45'53.216"
CL	E 74°48'01.538" N 18°47'16.562"	89	E 74°54'33.921" N 18°45'50.612"
CM	E 74°47'53.882" N 18°46'39.299"	90	E 74°54'32.794" N 18°45'56.717"
CN	E 74°47'46.094" N 18°46'42.541"	91	E 74°54'40.278" N 18°45'57.289"
CO	E 74°47'37.309" N 18°46'38.385"	92	E 74°54'39.409" N 18°46'04.415"
CP	E 74°47'49.944" N 18°46'31.875"	93	E 74°54'54.069" N 18°46'09.888"
CQ	E 74°47'36.085" N 18°46'26.910"	94	E 74°54'57.167" N 18°46'21.887"
CR	E 74°47'15.918" N 18°46'10.933"	95	E 74°55'08.669" N 18°46'21.728"
CS	E 74°47'14.834" N 18°45'45.448"	96	E 74°55'16.263" N 18°46'10.328"
CT	E 74°47'27.075" N 18°45'51.673"	97	E 74°55'28.011" N 18°46'12.464"
CU	E 74°47'31.174" N 18°45'42.793"	98	E 74°55'43.719" N 18°46'20.237"
CV	E 74°47'21.596" N 18°45'37.866"	99	E 74°55'59.798" N 18°46'16.803"
CW	E 74°47'20.584" N 18°45'31.998"	100	E 74°55'49.168" N 18°46'09.327"
CX	E 74°47'11.215" N 18°45'32.932"	101	E 74°56'04.734" N 18°46'03.342"
CY	E 74°47'20.280" N 18°45'08.812"	102	E 74°56'00.767" N 18°45'58.469"
CZ	E 74°47'12.240" N 18°45'10.523"	103	E 74°55'56.028" N 18°45'50.277"
DA	E 74°47'12.889" N 18°44'59.064"	104	E 74°56'01.934" N 18°45'47.779"
DB	E 74°47'31.935" N 18°44'53.122"	105	E 74°55'43.831" N 18°45'38.712"
DC	E 74°47'26.411" N 18°44'43.901"	106	E 74°55'25.828" N 18°45'47.989"
DD	E 74°46'41.953" N 18°44'50.632"	107	E 74°55'22.736" N 18°45'35.225"
DE	E 74°46'43.685" N 18°45'04.659"	108	E 74°55'44.731" N 18°45'28.020"
DF	E 74°46'30.598" N 18°45'03.012"	109	E 74°55'26.720" N 18°45'09.019"
DG	E 74°46'52.978" N 18°45'38.117"	110	E 74°55'09.658" N 18°45'03.272"
DH	E 74°47'07.770" N 18°46'23.343"	111	E 74°55'09.487" N 18°44'52.825"

DI	E 74°46'52.351" N 18°46'14.032"	112	E 74°54'10.622" N 18°44'56.408"
DJ	E 74°46'39.968" N 18°46'22.072"	113	E 74°54'17.615" N 18°45'20.923"
DK	E 74°46'37.561" N 18°45'55.300"	114	E 74°53'49.043" N 18°45'16.351"
DL	E 74°46'04.161" N 18°44'59.204"	115	E 74°53'23.685" N 18°45'11.296"
DM	E 74°45'48.105" N 18°45'00.331"	116	E 74°53'24.816" N 18°45'04.682"
DN	E 74°45'56.970" N 18°45'22.831"	117	E 74°53'12.805" N 18°45'02.287"
DO	E 74°45'13.007" N 18°45'33.127"	118	E 74°53'13.762" N 18°44'45.736"
DP	E 74°45'08.328" N 18°45'19.836"	119	E 74°53'03.850" N 18°44'47.690"
DQ	E 74°44'36.097" N 18°45'33.550"	120	E 74°53'01.923" N 18°44'53.533"
DR	E 74°44'28.064" N 18°45'34.494"	121	E 74°52'37.877" N 18°44'51.289"
DS	E 74°44'25.528" N 18°45'20.969"	122	E 74°52'29.510" N 18°44'31.091"
DT	E 74°44'34.434" N 18°44'46.914"	123	E 74°52'23.849" N 18°44'35.883"
DU	E 74°44'27.921" N 18°44'30.039"	124	E 74°52'23.225" N 18°44'45.304"
DV	E 74°44'09.041" N 18°44'19.673"	125	E 74°51'52.446" N 18°44'48.096"
DW	E 74°44'03.836" N 18°44'31.853"	126	E 74°51'41.797" N 18°44'43.164"
DX	E 74°44'00.237" N 18°44'43.793"	127	E 74°51'41.459" N 18°44'50.549"
DY	E 74°43'55.033" N 18°44'55.718"	128	E 74°51'13.874" N 18°44'54.895"
DZ	E 74°43'52.110" N 18°45'19.893"	129	E 74°51'24.290" N 18°44'56.259"
EA	E 74°43'45.134" N 18°45'22.121"	130	E 74°51'26.609" N 18°45'05.451"
EB	E 74°43'50.349" N 18°45'35.162"	131	E 74°51'17.435" N 18°45'14.033"
EC	E 74°44'39.349" N 18°45'55.489"	132	E 74°51'04.050" N 18°45'15.445"
ED	E 74°44'28.369" N 18°45'56.916"	133	E 74°50'54.585" N 18°45'26.317"
EE	E 74°44'15.442" N 18°46'05.712"	134	E 74°51'03.421" N 18°45'53.144"
EF	E 74°44'03.728" N 18°46'26.493"	135	E 74°51'21.133" N 18°46'14.697"
EG	E 74°43'48.110" N 18°46'36.793"	136	E 74°51'10.916" N 18°46'48.236"
EH	E 74°43'15.601" N 18°46'25.024"	137	E 74°51'02.142" N 18°46'42.810"
EI	E 74°43'15.694" N 18°46'41.839"	138	E 74°50'58.837" N 18°46'52.717"
EJ	E 74°43'23.104" N 18°46'49.551"	139	E 74°50'53.381" N 18°47'03.879"
EK	E 74°43'20.599" N 18°46'58.954"	140	E 74°50'39.302" N 18°46'53.820"
EL	E 74°43'31.160" N 18°47'12.300"	141	E 74°50'24.015" N 18°46'58.017"
EM	E 74°43'03.229" N 18°47'23.248"	142	E 74°50'19.411" N 18°46'36.323"
EN	E 74°42'46.329" N 18°47'27.929"	143	E 74°50'16.835" N 18°46'26.110"
EO	E 74°42'47.796" N 18°47'41.190"	144	E 74°50'24.080" N 18°46'23.626"
EP	E 74°42'27.379" N 18°47'49.659"	145	E 74°50'04.619" N 18°46'17.086"
EQ	E 74°42'36.846" N 18°48'05.289"	146	E 74°50'13.526" N 18°46'08.757"
ER	E 74°42'35.966" N 18°48'12.668"	147	E 74°50'21.517" N 18°45'44.371"
ES	E 74°42'56.493" N 18°48'19.485"	148	E 74°50'05.930" N 18°45'24.618"
ET	E 74°42'57.127" N 18°48'35.796"	149	E 74°50'27.344" N 18°45'22.513"
EU	E 74°42'45.341" N 18°48'37.213"	150	E 74°50'22.975" N 18°45'04.132"
EV	E 74°42'33.206" N 18°48'46.525"	151	E 74°50'35.865" N 18°44'58.640"
EW	E 74°42'17.640" N 18°49'16.948"	152	E 74°50'25.304" N 18°44'44.536"
EX	E 74°42'09.858" N 18°49'19.167"	153	E 74°50'38.180" N 18°44'40.318"
EY	E 74°42'06.290" N 18°49'27.795"	154	E 74°51'10.090" N 18°44'31.170"
EZ	E 74°49'05.448" N 18°47'45.665"	155	E 74°51'07.873" N 18°44'39.303"
FA	E 74°49'31.371" N 18°47'48.060"	156	E 74°51'20.987" N 18°44'38.143"
FB	E 74°49'35.998" N 18°47'39.948"	157	E 74°51'26.534" N 18°44'45.324"
FC	E 74°49'30.231" N 18°47'27.796"	158	E 74°51'35.674" N 18°44'40.308"

FD	E 74°49'05.654" N 18°47'38.279"	159	E 74°51'32.832" N 18°44'29.839"
FE	E 74°50'14.826" N 18°47'35.577"	160	E 74°51'41.405" N 18°44'28.130"
FF	E 74°50'44.121" N 18°47'21.057"	161	E 74°51'41.054" N 18°44'22.904"
FG	E 74°50'07.876" N 18°47'07.493"	162	E 74°51'48.149" N 18°44'21.946"
FH	E 74°50'13.571" N 18°46'59.391"	163	E 74°51'51.628" N 18°44'35.733"
FI	E 74°50'11.773" N 18°46'51.732"	164	E 74°52'04.145" N 18°44'27.052"
FJ	E 74°50'04.814" N 18°46'52.181"	165	E 74°52'01.167" N 18°44'16.836"
FK	E 74°49'59.044" N 18°46'40.411"	166	E 74°52'17.249" N 18°44'12.771"
FL	E 74°50'01.304" N 18°46'27.948"	167	E 74°52'17.628" N 18°44'01.055"
FM	E 74°49'53.863" N 18°46'23.042"	168	E 74°52'30.631" N 18°43'57.346"
FN	E 74°49'46.987" N 18°46'42.598"	169	E 74°52'30.214" N 18°43'44.859"
FO	E 74°49'39.786" N 18°46'40.496"	170	E 74°52'51.329" N 18°43'31.665"
FP	E 74°49'35.866" N 18°46'58.549"	171	E 74°53'03.446" N 18°43'22.597"
FQ	E 74°49'53.321" N 18°46'51.315"	172	E 74°53'00.925" N 18°43'06.271"
FR	E 74°50'26.565" N 18°47'10.969"	173	E 74°53'26.658" N 18°42'59.357"
FS	E 74°50'36.986" N 18°47'12.079"	174	E 74°53'42.966" N 18°42'59.495"
FT	E 74°50'36.782" N 18°47'05.453"	175	E 74°53'47.702" N 18°43'07.688"
FU	E 74°50'30.245" N 18°47'03.868"	176	E 74°54'16.079" N 18°43'03.851"
FV	E 74°50'51.500" N 18°47'18.702"	177	E 74°54'19.937" N 18°42'51.400"
FW	E 74°51'29.160" N 18°47'24.379"	178	E 74°54'53.911" N 18°42'49.393"
FX	E 74°51'22.612" N 18°47'09.801"	179	E 74°54'55.353" N 18°42'37.941"
FY	E 74°51'40.532" N 18°47'09.956"	180	E 74°55'11.933" N 18°42'37.570"
FZ	E 74°52'15.830" N 18°47'39.048"	181	E 74°55'25.766" N 18°42'45.073"
GA	E 74°52'28.151" N 18°47'09.092"	182	E 74°55'19.245" N 18°42'56.483"
GB	E 74°52'40.177" N 18°46'13.404"	183	E 74°55'41.325" N 18°43'08.640"
GC	E 74°52'46.440" N 18°46'15.750"	184	E 74°55'55.806" N 18°43'03.919"
GD	E 74°52'49.557" N 18°46'11.446"	185	E 74°55'55.636" N 18°42'53.218"
GE	E 74°52'59.030" N 18°46'13.693"	186	E 74°56'26.388" N 18°42'52.708"
GF	E 74°52'59.622" N 18°46'07.583"	187	E 74°56'27.930" N 18°42'30.047"
GG	E 74°52'59.622" N 18°46'07.583"	188	E 74°56'27.829" N 18°42'11.704"
GH	E 74°53'00.485" N 18°45'46.956"	189	E 74°56'17.104" N 18°42'15.182"
GI	E 74°53'13.476" N 18°45'44.773"	190	E 74°56'10.541" N 18°42'01.880"
GJ	E 74°53'09.848" N 18°46'00.920"	191	E 74°55'57.082" N 18°42'11.959"
GK	E 74°53'27.380" N 18°45'59.413"	192	E 74°55'31.217" N 18°42'04.612"
GL	E 74°53'28.585" N 18°45'44.902"	193	E 74°55'14.922" N 18°42'03.202"
GM	E 74°54'01.387" N 18°45'54.860"	194	E 74°54'51.177" N 18°41'57.909"
GN	E 74°54'00.138" N 18°45'45.424"	195	E 74°54'20.987" N 18°41'55.872"
GO	E 74°54'09.493" N 18°45'46.012"	196	E 74°54'11.396" N 18°41'52.224"
GP	E 74°54'07.491" N 18°45'31.219"	197	E 74°53'49.890" N 18°41'50.642"
GQ	E 74°53'31.428" N 18°45'26.838"	198	E 74°53'48.057" N 18°41'46.550"
GR	E 74°53'13.070" N 18°45'16.747"	199	E 74°53'40.748" N 18°41'42.030"
GS	E 74°53'11.569" N 18°45'05.779"	200	E 74°53'56.612" N 18°41'32.228"
GT	E 74°52'56.592" N 18°45'05.907"	201	E 74°54'12.289" N 18°41'28.030"
GU	E 74°52'58.669" N 18°45'12.548"	202	E 74°54'25.869" N 18°41'33.876"
GV	E 74°52'27.643" N 18°45'13.047"	203	E 74°54'25.549" N 18°41'10.690"
GW	E 74°52'38.213" N 18°44'58.107"	204	E 74°54'27.811" N 18°40'28.419"
GX	E 74°52'25.875" N 18°45'02.077"	205	E 74°54'33.574" N 18°40'41.206"
GY	E 74°52'20.086" N 18°44'52.092"	206	E 74°54'47.144" N 18°40'47.943"

GZ	E 74°51'59.191" N 18°44'55.988"	207	E 74°54'51.004" N 18°40'35.238"
HA	E 74°52'01.811" N 18°45'01.615"	208	E 74°54'59.280" N 18°40'36.326"
HB	E 74°51'43.896" N 18°45'01.461"	209	E 74°55'02.914" N 18°40'19.033"
HC	E 74°51'41.810" N 18°44'55.838"	210	E 74°54'55.766" N 18°40'11.585"
HD	E 74°51'31.321" N 18°45'02.116"	211	E 74°55'03.297" N 18°40'06.425"
HE	E 74°51'35.247" N 18°45'11.067"	212	E 74°55'22.341" N 18°39'59.196"
HF	E 74°51'06.692" N 18°45'32.728"	213	E 74°55'33.641" N 18°39'51.138"
HG	E 74°51'13.756" N 18°45'49.094"	214	E 74°55'48.680" N 18°39'58.014"
HH	E 74°51'26.322" N 18°46'17.481"	215	E 74°55'35.693" N 18°39'45.932"
HI	E 74°51'37.284" N 18°46'17.831"	216	E 74°55'42.410" N 18°39'42.167"
HJ	E 74°54'59.547" N 18°46'10.379"	217	E 74°55'48.516" N 18°39'46.676"
HK	E 74°55'09.716" N 18°46'09.700"	218	E 74°55'52.289" N 18°39'43.268"
HL	E 74°55'08.461" N 18°46'00.773"	219	E 74°55'57.384" N 18°39'26.750"
HM	E 74°55'31.401" N 18°46'07.333"	220	E 74°55'45.286" N 18°38'50.602"
HN	E 74°55'44.754" N 18°46'09.482"	221	E 74°55'48.460" N 18°38'39.546"
HO	E 74°55'38.926" N 18°46'03.319"	222	E 74°56'03.830" N 18°38'39.291"
HP	E 74°55'52.328" N 18°46'00.119"	223	E 74°56'04.458" N 18°38'28.978"
HQ	E 74°55'40.682" N 18°45'46.775"	224	E 74°56'17.766" N 18°38'34.948"
HR	E 74°55'27.225" N 18°45'56.089"	225	E 74°56'19.083" N 18°38'07.699"
HS	E 74°55'22.997" N 18°45'50.449"	226	E 74°56'27.707" N 18°37'59.618"
HT	E 74°55'13.345" N 18°45'53.171"	227	E 74°57'49.094" N 18°37'43.214"
HU	E 74°55'07.363" N 18°45'34.779"	228	E 74°57'59.767" N 18°37'15.022"
HV	E 74°55'21.859" N 18°45'28.785"	229	E 74°57'38.153" N 18°37'11.535"
HW	E 74°54'53.181" N 18°45'06.637"	230	E 74°57'37.219" N 18°36'56.496"
HX	E 74°54'24.346" N 18°45'01.555"	231	E 74°57'25.232" N 18°36'52.322"
HY	E 74°54'26.212" N 18°45'31.122"	232	E 74°57'25.657" N 18°37'04.554"
HZ	E 74°54'35.299" N 18°45'31.708"	233	E 74°57'10.005" N 18°36'51.943"
IA	E 74°54'35.191" N 18°45'43.426"	234	E 74°57'04.447" N 18°36'46.038"
IB	E 74°54'42.683" N 18°45'42.979"	235	E 74°56'54.001" N 18°36'48.755"
IC	E 74°54'42.852" N 18°45'53.680"	236	E 74°56'46.059" N 18°36'40.538"
ID	E 74°55'00.433" N 18°46'01.216"	237	E 74°56'37.376" N 18°36'55.243"
IE	E 74°49'41.866" N 18°46'05.358"	238	E 74°56'25.354" N 18°36'54.889"
IF	E 74°50'00.640" N 18°45'59.919"	239	E 74°56'25.465" N 18°36'42.661"
IG	E 74°50'05.582" N 18°45'46.715"	240	E 74°56'01.421" N 18°36'42.208"
IH	E 74°49'55.662" N 18°45'21.661"	241	E 74°56'02.945" N 18°36'50.883"
II	E 74°50'10.971" N 18°45'14.918"	242	E 74°55'56.514" N 18°36'52.867"
IJ	E 74°50'04.292" N 18°44'46.581"	243	E 74°55'51.879" N 18°36'33.722"
IK	E 74°49'51.710" N 18°44'47.999"	244	E 74°55'49.003" N 18°36'26.820"
IL	E 74°49'59.027" N 18°45'05.641"	245	E 74°55'42.145" N 18°36'17.082"
IM	E 74°49'30.118" N 18°45'08.444"	246	E 74°55'22.270" N 18°35'59.083"
IN	E 74°49'38.756" N 18°45'27.627"	247	E 74°55'09.073" N 18°35'41.394"
IO	E 74°49'52.758" N 18°45'45.328"	248	E 74°55'29.155" N 18°35'36.721"
IP	E 74°50'15.432" N 18°44'56.105"	249	E 74°55'25.262" N 18°35'24.205"
IQ	E 74°50'22.664" N 18°44'54.894"	250	E 74°54'51.066" N 18°35'23.920"
IR	E 74°50'19.271" N 18°44'46.203"	251	E 74°54'55.153" N 18°35'15.292"
IS	E 74°50'13.886" N 18°44'49.977"	252	E 74°55'00.424" N 18°34'54.191"
IT	E 74°47'54.447" N 18°45'01.732"	253	E 74°54'46.359" N 18°34'43.883"

IU	E 74°48'06.237" N 18°44'59.290"	254	E 74°54'58.507" N 18°34'30.227"
IV	E 74°48'23.068" N 18°45'00.969"	255	E 74°55'30.590" N 18°34'27.438"
IW	E 74°48'23.993" N 18°44'48.494"	256	E 74°55'30.723" N 18°34'12.917"
IX	E 74°48'11.466" N 18°44'44.306"	257	E 74°55'40.904" N 18°34'09.690"
IY	E 74°48'05.076" N 18°44'41.446"	258	E 74°55'40.486" N 18°33'56.948"
IZ	E 74°47'55.453" N 18°44'41.105"	259	E 74°56'09.475" N 18°33'41.648"
JA	E 74°47'45.784" N 18°44'45.349"	260	E 74°56'20.322" N 18°33'53.202"
JB	E 74°47'54.853" N 18°44'47.724"	261	E 74°56'47.333" N 18°33'49.857"
JC	E 74°47'07.626" N 18°44'37.108"	262	E 74°56'45.930" N 18°33'27.681"
JD	E 74°47'15.941" N 18°44'34.635"	263	E 74°56'55.041" N 18°33'24.444"
JE	E 74°47'27.148" N 18°44'37.029"	264	E 74°56'59.028" N 18°32'56.962"
JF	E 74°47'45.895" N 18°44'34.141"	265	E 74°56'37.942" N 18°32'55.261"
JK	E 74°47'42.306" N 18°44'18.568"	266	E 74°56'40.730" N 18°32'42.291"
JL	E 74°47'13.001" N 18°44'07.604"	267	E 74°56'10.456" N 18°32'52.487"
JM	E 74°47'07.284" N 18°44'17.743"	268	E 74°56'02.297" N 18°32'39.171"
JN	E 74°46'58.522" N 18°44'11.549"	269	E 74°55'53.736" N 18°32'40.629"
JO	E 74°46'48.851" N 18°44'16.047"	270	E 74°55'31.004" N 18°32'43.752"
JP	E 74°45'46.930" N 18°44'04.528"	271	E 74°55'26.092" N 18°32'55.176"
JQ	E 74°45'59.502" N 18°44'04.133"	272	E 74°55'17.617" N 18°32'47.207"
JR	E 74°45'58.081" N 18°43'59.153"	273	E 74°55'19.377" N 18°32'59.196"
JS	E 74°46'11.503" N 18°43'53.925"	274	E 74°55'00.932" N 18°33'00.825"
JT	E 74°46'16.156" N 18°43'43.268"	275	E 74°55'10.559" N 18°33'28.675"
JU	E 74°46'03.685" N 18°43'20.480"	276	E 74°55'19.873" N 18°33'32.574"
JV	E 74°45'54.083" N 18°43'18.100"	277	E 74°55'15.255" N 18°33'40.943"
JW	E 74°45'55.227" N 18°43'10.722"	278	E 74°55'17.156" N 18°34'06.690"
JX	E 74°45'47.993" N 18°43'12.184"	279	E 74°54'39.738" N 18°34'08.670"
JY	E 74°45'46.533" N 18°43'24.399"	280	E 74°54'25.477" N 18°33'50.971"
JZ	E 74°45'34.497" N 18°43'24.799"	281	E 74°53'38.413" N 18°33'56.178"
KA	E 74°45'37.620" N 18°43'33.234"	282	E 74°53'45.013" N 18°34'04.641"
KB	E 74°45'30.384" N 18°43'34.951"	283	E 74°53'35.635" N 18°34'07.619"
KC	E 74°45'31.015" N 18°43'51.771"	284	E 74°53'44.537" N 18°34'27.057"
KD	E 74°45'58.990" N 18°42'42.223"	285	E 74°53'31.603" N 18°34'38.921"
KE	E 74°46'38.951" N 18°42'29.850"	286	E 74°53'39.550" N 18°34'46.122"
KF	E 74°46'38.081" N 18°42'09.971"	287	E 74°53'39.207" N 18°34'54.271"
KG	E 74°46'15.496" N 18°42'09.383"	288	E 74°53'33.559" N 18°34'58.299"
KH	E 74°46'15.843" N 18°42'14.736"	289	E 74°53'49.776" N 18°35'06.844"
KI	E 74°45'54.578" N 18°42'15.815"	290	E 74°53'52.830" N 18°35'23.175"
KJ	E 74°45'53.403" N 18°41'59.755"	291	E 74°53'56.828" N 18°35'24.228"
KL	E 74°45'39.968" N 18°42'06.510"	292	E 74°54'01.750" N 18°35'40.829"
KM	E 74°45'30.974" N 18°41'57.001"	293	E 74°54'07.670" N 18°35'36.293"
KN	E 74°44'52.717" N 18°41'59.706"	294	E 74°54'16.302" N 18°35'56.237"
KO	E 74°44'49.626" N 18°42'14.453"	295	E 74°54'23.726" N 18°36'02.414"
KP	E 74°45'36.109" N 18°42'17.939"	296	E 74°54'39.508" N 18°36'00.509"
KQ	E 74°45'34.336" N 18°42'08.242"	297	E 74°54'42.612" N 18°36'11.490"
KR	E 74°47'25.790" N 18°43'58.803"	298	E 74°54'31.895" N 18°36'14.712"
KS	E 74°47'47.449" N 18°43'58.743"	299	E 74°54'35.317" N 18°36'20.345"
KT	E 74°47'37.196" N 18°43'41.073"	300	E 74°54'47.266" N 18°36'28.343"
KU	E 74°48'06.321" N 18°43'43.118"	301	E 74°55'04.687" N 18°36'22.629"



KV	E 74°48'14.014" N 18°43'49.301"	302	E 74°55'06.196" N 18°36'32.832"
KW	E 74°48'15.434" N 18°43'40.907"	303	E 74°54'56.292" N 18°36'34.788"
KX	E 74°48'54.089" N 18°43'52.716"	304	E 74°55'01.558" N 18°36'43.239"
KY	E 74°49'25.119" N 18°43'51.462"	305	E 74°54'41.378" N 18°36'58.356"
KZ	E 74°49'35.529" N 18°43'25.824"	306	E 74°54'40.876" N 18°37'23.828"
LA	E 74°49'59.074" N 18°43'24.248"	307	E 74°55'36.024" N 18°37'42.121"
LB	E 74°50'17.053" N 18°43'17.527"	308	E 74°55'33.249" N 18°37'53.308"
LC	E 74°49'59.045" N 18°43'54.819"	309	E 74°55'16.984" N 18°37'49.351"
LD	E 74°50'06.761" N 18°43'58.708"	310	E 74°54'42.945" N 18°38'00.276"
LE	E 74°50'15.384" N 18°43'51.905"	311	E 74°54'45.246" N 18°38'11.505"
LF	E 74°50'23.866" N 18°43'59.622"	312	E 74°54'31.604" N 18°38'12.919"
LG	E 74°50'18.150" N 18°44'10.017"	313	E 74°54'08.013" N 18°38'20.872"
LH	E 74°50'40.401" N 18°44'04.098"	314	E 74°54'08.746" N 18°38'28.267"
LI	E 74°50'50.958" N 18°43'50.688"	315	E 74°53'56.392" N 18°38'34.786"
LJ	E 74°50'56.126" N 18°43'41.562"	316	E 74°54'21.422" N 18°38'44.678"
LK	E 74°51'05.423" N 18°43'48.012"	317	E 74°54'18.045" N 18°39'02.993"
LL	E 74°51'20.617" N 18°43'24.961"	318	E 74°54'26.734" N 18°39'17.077"
LM	E 74°51'36.209" N 18°43'16.179"	319	E 74°54'10.174" N 18°39'15.919"
LN	E 74°51'46.234" N 18°42'48.242"	320	E 74°53'57.360" N 18°39'14.282"
LO	E 74°52'06.631" N 18°42'40.011"	321	E 74°53'32.747" N 18°39'16.876"
LP	E 74°52'19.480" N 18°42'38.339"	322	E 74°53'27.011" N 18°39'01.542"
LQ	E 74°52'27.647" N 18°42'51.147"	323	E 74°53'05.872" N 18°39'04.164"
LR	E 74°52'12.081" N 18°42'57.382"	324	E 74°52'39.230" N 18°39'23.553"
LS	E 74°52'04.637" N 18°42'52.987"	325	E 74°52'40.163" N 18°39'38.082"
LT	E 74°51'54.390" N 18°43'02.070"	326	E 74°52'54.191" N 18°39'52.724"
LU	E 74°51'47.306" N 18°43'16.020"	327	E 74°53'00.901" N 18°39'49.724"
LV	E 74°51'43.379" N 18°43'35.348"	328	E 74°53'10.854" N 18°40'11.463"
LW	E 74°51'27.558" N 18°43'40.052"	329	E 74°53'03.055" N 18°40'16.492"
LX	E 74°51'23.040" N 18°44'05.233"	330	E 74°52'53.484" N 18°40'11.060"
LY	E 74°51'01.414" N 18°44'01.734"	331	E 74°52'53.128" N 18°40'20.484"
LZ	E 74°51'10.774" N 18°44'29.584"	332	E 74°52'43.739" N 18°40'23.970"
MA	E 74°51'22.811" N 18°44'29.179"	333	E 74°52'43.663" N 18°40'32.122"
MB	E 74°51'22.116" N 18°44'17.963"	334	E 74°52'28.639" N 18°40'37.852"
MC	E 74°52'02.596" N 18°44'07.104"	335	E 74°52'32.750" N 18°40'27.188"
MD	E 74°52'04.300" N 18°43'56.674"	336	E 74°52'23.104" N 18°40'01.374"
ME	E 74°52'19.289" N 18°43'55.019"	337	E 74°52'07.318" N 18°40'03.022"
MF	E 74°52'15.361" N 18°43'46.324"	338	E 74°52'02.661" N 18°40'14.955"
MG	E 74°52'26.915" N 18°43'40.309"	339	E 74°51'33.110" N 18°40'30.495"
MH	E 74°52'10.199" N 18°43'26.663"	340	E 74°51'24.851" N 18°40'55.645"
MI	E 74°52'18.052" N 18°43'16.285"	341	E 74°51'02.244" N 18°41'11.498"
MJ	E 74°52'43.395" N 18°43'22.362"	342	E 74°50'43.154" N 18°41'23.051"
MK	E 74°52'43.486" N 18°43'12.682"	343	E 74°50'48.858" N 18°41'41.443"
ML	E 74°53'02.595" N 18°42'59.343"	344	E 74°50'49.783" N 18°41'56.482"
MM	E 74°53'01.853" N 18°42'52.968"	345	E 74°50'56.126" N 18°42'31.949"
MN	E 74°53'10.711" N 18°42'49.222"	346	E 74°51'01.843" N 18°42'21.299"
MO	E 74°53'58.283" N 18°42'51.154"	347	E 74°51'14.086" N 18°42'27.010"
MP	E 74°54'02.149" N 18°42'37.939"	348	E 74°51'11.183" N 18°42'50.932"

MQ	E 74°54'36.577" N 18°42'44.598"	349	E 74°51'15.910" N 18°42'59.890"
MR	E 74°54'32.630" N 18°42'37.686"	350	E 74°50'55.842" N 18°43'01.498"
MS	E 74°54'43.371" N 18°42'32.681"	351	E 74°50'46.448" N 18°42'37.469"
MT	E 74°54'49.707" N 18°42'41.396"	352	E 74°50'27.264" N 18°42'30.678"
MU	E 74°54'52.474" N 18°42'31.229"	353	E 74°50'15.372" N 18°42'16.307"
MV	E 74°55'02.361" N 18°42'31.821"	354	E 74°49'52.634" N 18°42'17.635"
MW	E 74°55'02.705" N 18°42'23.417"	355	E 74°49'47.414" N 18°42'32.111"
MX	E 74°55'24.643" N 18°42'21.817"	356	E 74°49'24.191" N 18°42'28.339"
MY	E 74°55'25.912" N 18°42'29.215"	357	E 74°48'59.362" N 18°42'52.066"
MZ	E 74°55'33.643" N 18°42'31.572"	358	E 74°49'08.360" N 18°43'01.572"
NA	E 74°55'27.929" N 18°42'42.480"	359	E 74°49'02.866" N 18°43'16.554"
NB	E 74°55'39.434" N 18°42'41.556"	360	E 74°48'55.989" N 18°43'08.850"
NC	E 74°55'43.302" N 18°42'57.128"	361	E 74°48'26.384" N 18°43'01.453"
ND	E 74°55'50.537" N 18°42'55.405"	362	E 74°48'14.351" N 18°43'01.600"
NE	E 74°56'12.001" N 18°42'47.176"	363	E 74°47'55.397" N 18°42'31.624"
NF	E 74°56'11.540" N 18°42'39.019"	364	E 74°47'23.617" N 18°42'28.025"
NG	E 74°56'24.411" N 18°42'34.795"	365	E 74°47'25.604" N 18°42'43.329"
NH	E 74°56'26.677" N 18°42'20.802"	366	E 74°47'07.413" N 18°42'44.438"
NI	E 74°55'46.327" N 18°42'18.685"	367	E 74°46'52.989" N 18°42'16.284"
NJ	E 74°54'54.552" N 18°42'08.828"	368	E 74°47'10.645" N 18°42'15.170"
NK	E 74°54'10.415" N 18°42'11.514"	369	E 74°47'08.570" N 18°42'08.782"
NL	E 74°54'00.884" N 18°42'01.498"	370	E 74°46'48.343" N 18°41'59.682"
NM	E 74°53'46.924" N 18°42'07.749"	371	E 74°46'08.448" N 18°42'05.688"
NN	E 74°53'32.777" N 18°42'05.336"	372	E 74°46'08.026" N 18°41'54.475"
NO	E 74°53'31.020" N 18°41'53.093"	373	E 74°45'50.430" N 18°41'49.728"
NP	E 74°52'57.873" N 18°41'52.811"	374	E 74°45'04.956" N 18°41'52.367"
NQ	E 74°53'01.473" N 18°41'39.594"	375	E 74°44'54.834" N 18°41'48.707"
NR	E 74°53'07.165" N 18°41'31.236"	376	E 74°44'41.167" N 18°41'51.892"
NS	E 74°53'19.690" N 18°41'35.418"	377	E 74°44'42.122" N 18°42'03.111"
NT	E 74°54'05.809" N 18°41'20.524"	378	E 74°44'28.686" N 18°42'09.864"
NU	E 74°54'18.642" N 18°41'20.377"	379	E 74°44'30.409" N 18°42'24.402"
NV	E 74°54'20.925" N 18°41'04.856"	380	E 74°44'59.010" N 18°42'24.921"
NW	E 74°54'12.882" N 18°40'38.548"	381	E 74°45'41.264" N 18°42'23.782"
NX	E 74°53'43.464" N 18°40'40.083"	382	E 74°45'43.785" N 18°42'38.836"
NY	E 74°53'44.158" N 18°40'23.020"	383	E 74°45'45.224" N 18°42'55.154"
NZ	E 74°54'06.659" N 18°40'17.860"	384	E 74°45'33.628" N 18°43'04.983"
OA	E 74°54'08.485" N 18°39'53.928"	385	E 74°45'34.309" N 18°43'16.963"
OB	E 74°54'35.329" N 18°39'41.416"	386	E 74°45'21.455" N 18°43'18.883"
OC	E 74°54'40.799" N 18°39'27.959"	387	E 74°45'22.287" N 18°43'42.328"
OD	E 74°54'55.207" N 18°39'59.670"	388	E 74°45'42.714" N 18°44'24.806"
OE	E 74°55'07.044" N 18°39'51.362"	389	E 74°45'51.949" N 18°44'10.624"
OF	E 74°55'14.870" N 18°39'43.275"	390	E 74°46'09.432" N 18°44'27.089"
OG	E 74°55'26.292" N 18°39'51.013"	391	E 74°46'12.779" N 18°44'13.362"
OH	E 74°55'38.698" N 18°39'38.888"	392	E 74°46'21.102" N 18°43'43.377"
OI	E 74°55'42.558" N 18°39'25.927"	393	E 74°46'11.794" N 18°43'11.702"
OJ	E 74°55'29.918" N 18°38'36.016"	394	E 74°46'11.388" N 18°42'58.960"
OK	E 74°55'41.727" N 18°38'30.637"	395	E 74°46'06.169" N 18°42'46.174"
OL	E 74°55'54.944" N 18°38'31.893"	396	E 74°46'31.869" N 18°42'42.842"

OM	E 74°56'11.738" N 18°37'52.544"	397	E 74°46'49.519" N 18°42'42.493"
ON	E 74°56'22.412" N 18°37'54.160"	398	E 74°46'59.830" N 18°42'54.051"
OO	E 74°56'40.214" N 18°37'35.964"	399	E 74°46'52.605" N 18°42'54.749"
OP	E 74°57'03.438" N 18°37'38.702"	400	E 74°46'51.943" N 18°43'07.481"
OQ	E 74°57'24.546" N 18°37'39.002"	401	E 74°46'42.018" N 18°43'10.703"
OR	E 74°57'36.870" N 18°37'35.536"	402	E 74°46'44.879" N 18°43'18.627"
OS	E 74°57'35.424" N 18°37'17.945"	403	E 74°46'48.452" N 18°43'35.728"
OT	E 74°57'16.752" N 18°37'14.226"	404	E 74°46'54.690" N 18°43'53.618"
OU	E 74°57'09.122" N 18°37'00.917"	405	E 74°46'44.767" N 18°44'23.334"
OV	E 74°56'58.944" N 18°37'03.636"	406	E 74°47'00.922" N 18°44'39.021"
OW	E 74°56'53.132" N 18°36'56.200"	407	E 74°46'43.244" N 18°44'41.918"
OX	E 74°56'42.447" N 18°36'55.858"	408	E 74°46'28.530" N 18°44'42.548"
OY	E 74°56'40.457" N 18°37'09.089"	409	E 74°45'58.572" N 18°44'43.294"
OZ	E 74°56'30.352" N 18°37'03.656"	410	E 74°45'40.372" N 18°44'44.911"
PA	E 74°56'28.668" N 18°37'12.559"	411	E 74°45'43.140" N 18°45'02.005"
PB	E 74°56'20.933" N 18°37'10.966"	412	E 74°45'31.064" N 18°45'06.225"
PC	E 74°56'17.605" N 18°36'54.889"	413	E 74°45'31.433" N 18°45'22.533"
PD	E 74°55'57.225" N 18°37'02.873"	414	E 74°45'18.305" N 18°45'24.960"
PE	E 74°55'38.812" N 18°37'00.172"	415	E 74°45'14.758" N 18°45'05.565"
PF	E 74°55'41.637" N 18°36'43.382"	416	E 74°45'00.824" N 18°45'08.239"
PG	E 74°55'34.677" N 18°36'44.852"	417	E 74°44'37.734" N 18°45'17.197"
PH	E 74°55'31.334" N 18°36'30.558"	418	E 74°44'38.462" N 18°44'58.351"
PI	E 74°55'35.430" N 18°36'20.911"	419	E 74°44'59.064" N 18°44'57.268"
PJ	E 74°55'29.329" N 18°36'16.020"	420	E 74°44'55.450" N 18°44'44.497"
PK	E 74°55'16.807" N 18°36'12.094"	421	E 74°45'04.827" N 18°44'42.800"
PL	E 74°55'07.496" N 18°36'07.685"	422	E 74°45'00.862" N 18°44'11.938"
PM	E 74°55'10.224" N 18°36'01.594"	423	E 74°44'38.169" N 18°44'08.416"
PN	E 74°54'58.844" N 18°35'49.780"	424	E 74°44'31.612" N 18°44'22.112"
PO	E 74°54'42.840" N 18°35'46.843"	425	E 74°44'21.766" N 18°44'17.435"
PP	E 74°54'47.972" N 18°35'40.772"	426	E 74°44'22.143" N 18°44'06.739"
PQ	E 74°54'38.950" N 18°35'34.072"	427	E 74°44'06.627" N 18°44'07.359"
PR	E 74°54'41.400" N 18°35'29.125"	428	E 74°44'12.148" N 18°44'16.581"
PS	E 74°54'42.388" N 18°35'23.401"	429	E 74°43'52.855" N 18°44'20.478"
PT	E 74°54'32.919" N 18°35'21.793"	430	E 74°43'53.233" N 18°44'35.767"
PU	E 74°54'38.564" N 18°35'03.498"	431	E 74°43'43.583" N 18°44'37.969"
PV	E 74°54'47.751" N 18°35'06.759"	432	E 74°43'47.838" N 18°45'06.287"
PW	E 74°54'52.937" N 18°34'54.829"	433	E 74°43'32.580" N 18°45'07.673"
PX	E 74°54'37.805" N 18°34'44.511"	434	E 74°43'19.182" N 18°46'02.066"
PY	E 74°54'56.167" N 18°34'23.265"	435	E 74°43'34.870" N 18°46'10.875"
PZ	E 74°54'59.740" N 18°34'12.340"	436	E 74°43'36.891" N 18°46'22.358"
QA	E 74°54'32.936" N 18°34'22.051"	437	E 74°43'10.746" N 18°46'15.999"
QB	E 74°54'18.989" N 18°33'59.260"	438	E 74°43'02.102" N 18°46'24.324"
QC	E 74°53'54.918" N 18°34'02.369"	439	E 74°42'44.396" N 18°46'29.507"
QD	E 74°54'03.364" N 18°34'13.395"	440	E 74°42'43.207" N 18°46'40.960"
QE	E 74°53'50.483" N 18°34'19.655"	441	E 74°43'09.376" N 18°46'45.028"
QF	E 74°53'58.796" N 18°34'44.947"	442	E 74°43'03.829" N 18°47'04.083"
QG	E 74°53'46.565" N 18°34'38.729"	443	E 74°43'11.760" N 18°47'13.074"

QH	E 74°53'43.737" N 18°34'55.520"	444	E 74°42'55.440" N 18°47'13.430"
QI	E 74°53'53.238" N 18°35'08.083"	445	E 74°42'39.308" N 18°47'21.430"
QJ	E 74°54'14.300" N 18°35'12.847"	446	E 74°42'29.031" N 18°47'32.287"
QK	E 74°54'11.496" N 18°35'27.090"	447	E 74°42'15.417" N 18°47'29.611"
QL	E 74°54'31.994" N 18°35'35.160"	448	E 74°42'20.687" N 18°47'37.304"
QM	E 74°54'29.474" N 18°35'47.623"	449	E 74°42'00.857" N 18°47'40.682"
QN	E 74°54'42.222" N 18°35'55.882"	450	E 74°42'02.203" N 18°48'05.406"
QO	E 74°54'46.639" N 18°36'09.422"	451	E 74°42'32.624" N 18°48'12.573"
QP	E 74°54'56.018" N 18°36'06.443"	452	E 74°42'28.738" N 18°48'26.038"
QQ	E 74°55'10.247" N 18°36'28.217"	453	E 74°42'28.526" N 18°48'46.417"
QR	E 74°55'18.958" N 18°36'39.754"	454	E 74°42'21.311" N 18°48'45.584"
QS	E 74°55'08.213" N 18°36'46.033"	455	E 74°42'16.171" N 18°48'51.140"
QT	E 74°55'14.675" N 18°37'09.780"	456	E 74°42'19.277" N 18°49'01.105"
QU	E 74°55'04.243" N 18°37'10.967"	457	E 74°42'08.595" N 18°48'59.221"
QV	E 74°54'58.219" N 18°36'57.669"	458	E 74°42'08.984" N 18°49'13.236"
QW	E 74°54'47.756" N 18°37'02.167"	459	E 74°41'43.978" N 18°49'25.227"
QX	E 74°54'56.897" N 18°37'25.172"	460	E 74°41'58.504" N 18°49'43.198"
QY	E 74°55'39.194" N 18°37'16.863"		
QZ	E 74°55'41.203" N 18°37'30.891"		
RA	E 74°55'41.099" N 18°37'42.355"		
RB	E 74°55'55.756" N 18°37'46.807"		
RC	E 74°55'57.692" N 18°38'08.987"		
RD	E 74°55'45.892" N 18°38'13.475"		
RE	E 74°55'41.512" N 18°38'24.903"		
RF	E 74°55'28.123" N 18°38'27.849"		
RG	E 74°55'21.945" N 18°38'16.588"		
RH	E 74°55'37.184" N 18°38'01.302"		
RI	E 74°55'05.906" N 18°38'02.570"		
RJ	E 74°54'11.396" N 18°38'30.646"		
RK	E 74°54'29.956" N 18°38'46.597"		
RL	E 74°54'26.575" N 18°39'05.421"		
RM	E 74°54'33.942" N 18°39'32.487"		
RN	E 74°54'24.840" N 18°39'34.067"		
RO	E 74°54'23.469" N 18°39'23.355"		
RP	E 74°54'02.689" N 18°39'30.441"		
RQ	E 74°54'00.221" N 18°39'22.777"		
RR	E 74°53'14.183" N 18°39'30.030"		
RS	E 74°53'15.168" N 18°39'10.421"		
RT	E 74°52'48.473" N 18°39'35.415"		
RU	E 74°53'17.614" N 18°40'03.178"		
RV	E 74°53'20.678" N 18°40'18.489"		
RW	E 74°52'45.230" N 18°40'36.020"		
RX	E 74°52'45.095" N 18°40'50.285"		
RY	E 74°52'35.386" N 18°40'59.374"		
RZ	E 74°52'51.390" N 18°41'03.077"		
SA	E 74°52'46.459" N 18°41'15.773"		
SB	E 74°52'23.534" N 18°41'08.953"		
SC	E 74°52'16.570" N 18°40'13.865"		

SD	E 74°52'05.768" N 18°40'25.491"		
SE	E 74°51'44.289" N 18°40'35.496"		
SF	E 74°51'41.349" N 18°41'03.494"		
SG	E 74°51'32.145" N 18°41'15.643"		
SH	E 74°51'54.441" N 18°41'32.395"		
SI	E 74°51'47.403" N 18°41'41.506"		
SJ	E 74°51'40.808" N 18°41'32.277"		
SK	E 74°51'35.114" N 18°41'40.635"		
SL	E 74°51'17.584" N 18°41'28.764"		
SM	E 74°50'58.375" N 18°41'24.776"		
SN	E 74°50'54.032" N 18°41'31.616"		
SO	E 74°51'08.153" N 18°41'36.580"		
SP	E 74°51'00.968" N 18°42'00.974"		
SQ	E 74°51'12.883" N 18°42'13.051"		
SR	E 74°51'39.521" N 18°42'23.218"		
SS	E 74°51'42.357" N 18°42'34.197"		
ST	E 74°51'31.032" N 18°42'44.290"		
SU	E 74°51'23.721" N 18°42'53.907"		
SV	E 74°51'28.468" N 18°43'00.827"		
SW	E 74°51'13.124" N 18°43'11.648"		
SX	E 74°50'47.125" N 18°43'18.300"		
SY	E 74°50'40.652" N 18°42'56.334"		
SZ	E 74°50'28.909" N 18°42'54.194"		
TA	E 74°50'27.660" N 18°42'45.011"		
TB	E 74°50'10.291" N 18°42'44.095"		
TC	E 74°49'54.869" N 18°42'35.297"		
TD	E 74°49'56.350" N 18°42'48.048"		
TE	E 74°49'24.559" N 18°42'45.475"		
TF	E 74°49'24.677" N 18°43'00.761"		
TG	E 74°49'15.060" N 18°42'59.912"		
TH	E 74°49'21.980" N 18°43'30.544"		
TI	E 74°49'14.110" N 18°43'42.448"		
TJ	E 74°48'48.243" N 18°43'35.340"		
TK	E 74°48'42.252" N 18°43'19.237"		
TL	E 74°48'28.591" N 18°43'21.663"		
TM	E 74°48'25.194" N 18°43'13.735"		
TN	E 74°48'12.575" N 18°43'18.972"		
TO	E 74°48'08.918" N 18°43'10.277"		
TP	E 74°47'48.057" N 18°42'43.850"		
TQ	E 74°47'44.781" N 18°42'50.699"		
TR	E 74°47'31.187" N 18°42'46.500"		
TS	E 74°47'03.842" N 18°42'53.896"		
TT	E 74°47'38.034" N 18°43'24.012"		
TU	E 74°47'27.307" N 18°43'27.227"		
TV	E 74°47'25.516" N 18°43'19.058"		
TW	E 74°46'53.854" N 18°43'30.236"		
TX	E 74°46'58.748" N 18°43'48.878"		

TY	E 74°55'07.907" N 18°34'24.765"		
TZ	E 74°55'15.384" N 18°34'25.082"		
UA	E 74°55'18.371" N 18°34'19.884"		
UB	E 74°55'08.628" N 18°34'19.038"		
UC	E 74°55'30.247" N 18°34'06.481"		
UD	E 74°55'37.205" N 18°34'05.137"		
UE	E 74°55'35.437" N 18°33'54.040"		
UF	E 74°55'41.055" N 18°33'53.068"		
UG	E 74°55'32.613" N 18°33'41.533"		
UH	E 74°55'21.497" N 18°33'44.753"		
UI	E 74°55'25.500" N 18°33'59.817"		
UJ	E 74°55'37.837" N 18°33'39.793"		
UK	E 74°55'57.997" N 18°33'40.725"		
UL	E 74°55'55.780" N 18°33'20.198"		
UM	E 74°56'12.915" N 18°33'30.530"		
UN	E 74°56'15.234" N 18°33'25.199"		
UO	E 74°56'24.332" N 18°33'23.364"		
UP	E 74°56'24.627" N 18°33'35.085"		
UQ	E 74°56'32.055" N 18°33'40.751"		
UR	E 74°56'33.266" N 18°33'24.966"		
US	E 74°56'46.390" N 18°33'21.125"		
UT	E 74°56'45.253" N 18°32'59.079"		
UU	E 74°56'28.419" N 18°32'59.832"		
UV	E 74°56'26.068" N 18°32'53.953"		
UW	E 74°55'53.793" N 18°32'56.361"		
UX	E 74°55'53.614" N 18°32'54.067"		
UY	E 74°55'28.062" N 18°32'58.759"		
UZ	E 74°55'25.556" N 18°33'09.948"		
VA	E 74°55'15.415" N 18°33'08.971"		
VB	E 74°55'17.355" N 18°33'15.866"		
VC	E 74°55'34.442" N 18°33'16.773"		
VD	E 74°55'34.060" N 18°33'29.253"		

Co-ordinates of PATCH NO. 7			
PA AREA		ESZ AREA	
A	E 74°51'03.514" N 18°49'50.565"	1	E 74°50'59.055" N 18°49'42.354"
B	E 74°51'05.953" N 18°49'52.930"	2	E 74°50'59.903" N 18°49'49.260"
C	E 74°51'09.411" N 18°49'51.754"	3	E 74°50'56.039" N 18°49'56.126"
D	E 74°51'19.179" N 18°49'52.777"	4	E 74°51'04.549" N 18°49'56.267"
E	E 74°51'23.170" N 18°49'54.754"	5	E 74°51'02.260" N 18°50'00.199"
F	E 74°51'41.309" N 18°50'03.150"	6	E 74°51'07.370" N 18°50'02.856"
G	E 74°51'43.197" N 18°49'57.004"	7	E 74°51'05.768" N 18°50'08.535"
H	E 74°51'48.120" N 18°49'57.046"	8	E 74°51'07.949" N 18°50'08.487"
I	E 74°51'52.618" N 18°49'57.487"	9	E 74°51'11.222" N 18°49'57.263"
J	E 74°51'49.586" N 18°49'50.897"	10	E 74°51'15.165" N 18°49'56.962"
K	E 74°51'48.442" N 18°49'49.112"	11	E 74°51'14.064" N 18°50'01.708"
L	E 74°51'48.061" N 18°49'41.138"	12	E 74°51'20.317" N 18°50'02.499"

M	E 74°51'36.180" N 18°49'40.365"	13	E 74°51'20.508" N 18°50'04.577"
N	E 74°51'19.714" N 18°49'48.394"	14	E 74°51'24.439" N 18°50'05.482"
O	E 74°51'20.111" N 18°49'50.943"	15	E 74°51'24.678" N 18°50'02.604"
P	E 74°51'10.079" N 18°49'49.985"	16	E 74°51'26.566" N 18°50'03.759"
		17	E 74°51'26.313" N 18°50'08.111"
		18	E 74°51'30.603" N 18°50'08.282"
		19	E 74°51'31.198" N 18°50'04.871"
		20	E 74°51'37.777" N 18°50'08.344"
		21	E 74°51'35.889" N 18°50'14.624"
		22	E 74°51'44.251" N 18°50'15.567"
		23	E 74°51'52.513" N 18°50'12.222"
		24	E 74°51'56.598" N 18°50'11.721"
		25	E 74°51'54.667" N 18°50'07.619"
		26	E 74°51'53.942" N 18°50'02.589"
		27	E 74°51'57.746" N 18°50'02.019"
		28	E 74°51'56.124" N 18°49'47.604"
		29	E 74°51'59.724" N 18°49'46.295"
		30	E 74°51'59.881" N 18°49'37.187"
		31	E 74°51'57.866" N 18°49'34.558"
		32	E 74°51'48.643" N 18°49'35.416"
		33	E 74°51'48.891" N 18°49'31.533"
		34	E 74°51'45.195" N 18°49'28.152"
		35	E 74°51'17.761" N 18°49'35.551"
		36	E 74°51'17.059" N 18°49'28.110"
		37	E 74°51'11.498" N 18°49'28.530"
		38	E 74°51'11.669" N 18°49'32.684"
		39	E 74°51'06.956" N 18°49'32.644"
		40	E 74°51'09.285" N 18°49'46.529"

Co-ordinates of PATCH NO. 8			
PA AREA		ESZ AREA	
A	E 74°54'16.361" N 18°46'26.113"	1	E 74°54'05.120" N 18°46'24.947"
B	E 74°54'13.268" N 18°46'41.091"	2	E 74°54'09.534" N 18°46'34.227"
C	E 74°54'16.211" N 18°46'42.187"	3	E 74°54'00.067" N 18°46'38.970"
D	E 74°54'23.299" N 18°46'51.357"	4	E 74°53'54.589" N 18°46'38.254"
E	E 74°54'27.274" N 18°46'32.233"	5	E 74°54'00.123" N 18°46'48.080"
F	E 74°54'21.218" N 18°46'33.120"	6	E 74°54'08.890" N 18°46'58.201"
G	E 74°54'21.985" N 18°46'26.294"	7	E 74°54'12.739" N 18°47'07.745"
H	E 74°54'28.065" N 18°46'53.138"	8	E 74°54'11.233" N 18°47'18.450"
I	E 74°54'38.003" N 18°46'58.312"	9	E 74°54'14.189" N 18°47'18.207"
J	E 74°54'43.043" N 18°46'45.628"	10	E 74°54'19.079" N 18°47'06.593"
K	E 74°54'35.883" N 18°46'44.228"	11	E 74°54'26.808" N 18°47'07.328"
		12	E 74°54'49.239" N 18°47'00.014"
		13	E 74°54'45.218" N 18°46'38.546"
		14	E 74°54'37.182" N 18°46'40.622"
		15	E 74°54'36.679" N 18°46'34.188"
		16	E 74°54'35.770" N 18°46'26.008"

		17	E 74°54'25.648" N 18°46'25.521"
		18	E 74°54'26.759" N 18°46'11.866"
		19	E 74°54'23.801" N 18°46'12.377"
		20	E 74°54'23.180" N 18°46'18.669"
		21	E 74°54'16.138" N 18°46'19.815"

Co-ordinates of PATCH NO. 9			
PA AREA		ESZ AREA	
A	E 74°55'05.802" N 18°47'49.585"	1	E 74°54'53.174" N 18°47'46.130"
B	E 74°55'06.472" N 18°47'53.207"	2	E 74°54'58.091" N 18°48'02.113"
C	E 74°55'16.379" N 18°48'01.863"	3	E 74°55'06.818" N 18°48'32.059"
D	E 74°55'19.803" N 18°47'56.667"	4	E 74°55'15.868" N 18°48'26.910"
E	E 74°55'24.728" N 18°47'56.440"	5	E 74°55'16.393" N 18°48'15.662"
F	E 74°55'24.381" N 18°47'48.266"	6	E 74°55'22.002" N 18°48'17.584"
G	E 74°55'25.687" N 18°47'43.856"	7	E 74°55'23.530" N 18°48'04.334"
H	E 74°55'30.073" N 18°47'41.079"	8	E 74°55'21.710" N 18°48'03.381"
I	E 74°55'35.987" N 18°47'40.458"	9	E 74°55'24.543" N 18°48'01.262"
J	E 74°55'34.637" N 18°47'34.285"	10	E 74°55'32.727" N 18°47'58.516"
K	E 74°55'27.286" N 18°47'38.243"	11	E 74°55'31.808" N 18°47'51.275"
L	E 74°55'13.672" N 18°47'50.320"	12	E 74°55'42.939" N 18°47'49.224"
M	E 74°55'12.450" N 18°47'45.487"	13	E 74°55'41.609" N 18°47'40.907"
		14	E 74°55'47.395" N 18°47'38.812"
		15	E 74°55'47.664" N 18°47'24.748"
		16	E 74°55'37.889" N 18°47'32.437"
		17	E 74°55'33.517" N 18°47'18.334"
		18	E 74°55'30.560" N 18°47'18.711"
		19	E 74°55'31.643" N 18°47'23.275"
		20	E 74°55'22.906" N 18°47'25.078"
		21	E 74°55'17.114" N 18°47'27.843"
		22	E 74°55'20.663" N 18°47'39.527"
		23	E 74°55'17.272" N 18°47'41.241"
		24	E 74°55'04.876" N 18°47'43.147"
		25	E 74°54'57.284" N 18°47'42.748"
		26	E 74°54'57.901" N 18°47'44.495"

Co-ordinates of PATCH NO. 10			
PA AREA		ESZ AREA	
A	E 74°56'09.197" N 18°43'35.312"	1	E 74°56'04.018" N 18°43'18.306"
B	E 74°56'05.700" N 18°44'11.989"	2	E 74°55'58.482" N 18°43'24.021"
C	E 74°55'55.843" N 18°44'13.516"	3	E 74°55'45.098" N 18°43'26.991"
D	E 74°55'53.667" N 18°44'20.866"	4	E 74°55'52.360" N 18°43'32.410"
E	E 74°55'58.686" N 18°44'41.002"	5	E 74°56'04.578" N 18°43'33.985"
F	E 74°56'05.155" N 18°44'56.327"	6	E 74°56'04.525" N 18°43'39.745"
G	E 74°56'18.012" N 18°44'49.735"	7	E 74°56'00.093" N 18°43'40.177"
H	E 74°56'19.973" N 18°45'06.095"	8	E 74°56'00.697" N 18°43'43.263"
I	E 74°56'29.693" N 18°45'04.165"	9	E 74°55'49.387" N 18°43'42.366"



J	E 74°56'30.884" N 18°44'56.941"	10	E 74°55'50.351" N 18°43'52.220"
K	E 74°56'49.186" N 18°44'54.546"	11	E 74°56'03.136" N 18°43'53.330"
L	E 74°56'53.606" N 18°45'03.424"	12	E 74°56'01.557" N 18°43'56.867"
M	E 74°56'58.618" N 18°45'08.957"	13	E 74°55'55.008" N 18°43'58.086"
N	E 74°56'57.447" N 18°45'14.038"	14	E 74°55'55.816" N 18°44'01.978"
O	E 74°56'59.523" N 18°45'17.806"	15	E 74°55'48.220" N 18°44'02.317"
P	E 74°57'03.739" N 18°45'18.109"	16	E 74°55'52.212" N 18°44'11.727"
Q	E 74°57'02.717" N 18°45'22.253"	17	E 74°55'49.130" N 18°44'10.496"
R	E 74°57'23.876" N 18°45'15.058"	18	E 74°55'45.732" N 18°44'13.013"
S	E 74°57'23.119" N 18°45'13.243"	19	E 74°55'47.673" N 18°44'16.110"
T	E 74°57'28.287" N 18°45'09.266"	20	E 74°55'46.928" N 18°44'20.659"
U	E 74°57'33.977" N 18°45'09.848"	21	E 74°55'48.025" N 18°44'23.749"
V	E 74°57'35.263" N 18°44'59.745"	22	E 74°55'42.811" N 18°44'24.912"
W	E 74°57'39.840" N 18°44'51.141"	23	E 74°55'43.200" N 18°44'28.532"
X	E 74°57'33.089" N 18°44'51.220"	24	E 74°55'50.949" N 18°44'42.328"
Y	E 74°57'30.295" N 18°44'41.418"	25	E 74°55'45.165" N 18°44'44.356"
Z	E 74°57'28.178" N 18°44'42.205"	26	E 74°55'45.916" N 18°44'46.774"
AA	E 74°57'25.605" N 18°44'23.362"	27	E 74°55'51.980" N 18°44'44.881"
AB	E 74°57'31.467" N 18°44'20.395"	28	E 74°55'53.626" N 18°44'49.383"
AC	E 74°57'30.657" N 18°44'16.638"	29	E 74°55'52.117" N 18°44'52.987"
AD	E 74°57'20.241" N 18°44'17.893"	30	E 74°55'53.179" N 18°44'59.895"
AE	E 74°56'59.947" N 18°44'22.952"	31	E 74°55'59.072" N 18°45'01.284"
AF	E 74°57'02.714" N 18°44'12.391"	32	E 74°55'58.969" N 18°45'04.967"
AG	E 74°56'47.929" N 18°44'14.681"	33	E 74°56'07.702" N 18°45'03.297"
AH	E 74°56'44.792" N 18°44'03.938"	34	E 74°56'14.338" N 18°45'15.878"
AI	E 74°56'37.966" N 18°44'12.456"	35	E 74°56'28.258" N 18°45'08.357"
AJ	E 74°56'35.372" N 18°44'03.861"	36	E 74°56'28.141" N 18°45'13.513"
AK	E 74°56'26.393" N 18°44'01.644"	37	E 74°56'36.044" N 18°45'10.430"
AL	E 74°56'30.216" N 18°43'43.188"	38	E 74°56'36.896" N 18°45'01.662"
AM	E 74°56'22.063" N 18°43'42.987"	39	E 74°56'45.072" N 18°44'59.519"
AN	E 74°56'16.313" N 18°43'41.332"	40	E 74°56'50.462" N 18°45'25.552"
AO	E 74°57'47.540" N 18°45'34.273"	41	E 74°56'59.043" N 18°45'25.221"
AP	E 74°57'46.259" N 18°45'36.004"	42	E 74°56'58.170" N 18°45'28.429"
AQ	E 74°57'45.466" N 18°45'38.141"	43	E 74°56'59.777" N 18°45'37.417"
AR	E 74°57'43.200" N 18°45'38.968"	44	E 74°57'33.843" N 18°45'25.839"
AS	E 74°57'43.125" N 18°45'39.495"	45	E 74°57'39.302" N 18°45'28.630"
AT	E 74°57'41.000" N 18°45'39.227"	46	E 74°57'38.007" N 18°45'31.968"
AU	E 74°57'38.774" N 18°45'44.400"	47	E 74°57'38.123" N 18°45'34.716"
AV	E 74°57'38.797" N 18°45'45.740"	48	E 74°57'30.992" N 18°45'37.940"
AW	E 74°57'50.724" N 18°45'44.899"	49	E 74°57'32.165" N 18°45'40.428"
AX	E 74°58'39.460" N 18°44'24.612"	50	E 74°57'29.978" N 18°45'41.281"
AZ	E 74°58'39.291" N 18°44'43.768"	51	E 74°57'32.264" N 18°45'45.050"
BA	E 74°58'21.162" N 18°44'42.550"	52	E 74°57'20.474" N 18°45'50.380"
BB	E 74°58'22.610" N 18°44'53.681"	53	E 74°57'22.690" N 18°45'54.149"
BC	E 74°58'27.362" N 18°44'56.934"	54	E 74°57'31.878" N 18°45'48.865"
BD	E 74°58'12.918" N 18°45'08.205"	55	E 74°57'33.360" N 18°45'56.111"
BE	E 74°58'18.118" N 18°45'12.567"	56	E 74°57'57.310" N 18°45'51.483"

BF	E 74°58'12.478" N 18°45'18.181"	57	E 74°58'02.811" N 18°45'49.652"
BG	E 74°58'11.149" N 18°45'29.290"	58	E 74°58'02.251" N 18°45'33.572"
BH	E 74°58'16.205" N 18°45'30.000"	59	E 74°57'58.731" N 18°45'34.079"
BI	E 74°58'15.020" N 18°45'36.689"	60	E 74°57'55.626" N 18°45'35.260"
BJ	E 74°58'29.598" N 18°45'34.194"	61	E 74°57'51.741" N 18°45'29.334"
BK	E 74°58'29.698" N 18°45'30.846"	62	E 74°58'01.923" N 18°45'22.986"
BL	E 74°58'31.048" N 18°45'29.249"	63	E 74°58'04.924" N 18°45'33.459"
BM	E 74°58'31.461" N 18°45'22.286"	64	E 74°58'10.370" N 18°45'37.790"
BN	E 74°58'28.935" N 18°45'21.730"	65	E 74°58'10.564" N 18°45'47.571"
BO	E 74°58'27.788" N 18°45'24.132"	66	E 74°58'24.368" N 18°45'45.137"
BP	E 74°58'22.460" N 18°45'22.348"	67	E 74°58'40.598" N 18°45'38.569"
BQ	E 74°58'22.688" N 18°45'20.474"	68	E 74°58'40.086" N 18°45'32.939"
BR	E 74°58'19.316" N 18°45'20.179"	69	E 74°58'50.922" N 18°45'32.088"
BS	E 74°58'19.106" N 18°45'12.140"	70	E 74°58'50.693" N 18°45'26.192"
BT	E 74°58'25.042" N 18°45'08.771"	71	E 74°58'45.659" N 18°45'22.936"
BU	E 74°58'40.352" N 18°44'54.962"	72	E 74°58'37.112" N 18°45'19.385"
BV	E 74°58'48.653" N 18°44'38.551"	73	E 74°58'34.124" N 18°45'07.438"
BW	E 74°58'49.454" N 18°44'35.410"	74	E 74°58'44.325" N 18°44'58.812"
BX	E 74°58'57.494" N 18°44'32.594"	75	E 74°58'50.344" N 18°44'46.000"
BY	E 74°57'11.566" N 18°43'19.330"	76	E 74°59'03.284" N 18°44'45.702"
BZ	E 74°57'13.799" N 18°43'28.993"	77	E 74°59'01.802" N 18°44'38.322"
CA	E 74°57'10.305" N 18°43'34.524"	78	E 74°59'04.053" N 18°44'38.206"
CB	E 74°57'02.437" N 18°43'33.857"	79	E 74°59'01.864" N 18°44'31.356"
CC	E 74°57'00.477" N 18°43'40.673"	80	E 74°59'00.280" N 18°44'19.555"
CD	E 74°57'23.317" N 18°43'49.501"	81	E 74°58'50.855" N 18°44'20.015"
CE	E 74°57'21.282" N 18°43'56.852"	82	E 74°58'50.874" N 18°44'17.838"
CF	E 74°57'36.254" N 18°44'05.012"	83	E 74°58'43.247" N 18°44'17.744"
CG	E 74°57'36.872" N 18°43'58.854"	84	E 74°58'42.461" N 18°44'11.274"
CH	E 74°57'45.432" N 18°44'00.665"	85	E 74°58'40.492" N 18°44'11.258"
CI	E 74°57'49.998" N 18°44'09.008"	86	E 74°58'40.377" N 18°44'08.444"
CJ	E 74°57'57.177" N 18°44'08.129"	87	E 74°58'38.126" N 18°44'08.493"
CK	E 74°57'56.528" N 18°44'02.095"	88	E 74°58'37.910" N 18°44'16.997"
CL	E 74°58'05.320" N 18°43'53.726"	89	E 74°58'38.172" N 18°44'19.210"
CM	E 74°58'00.795" N 18°43'40.829"	90	E 74°58'35.349" N 18°44'20.460"
CN	E 74°57'54.088" N 18°43'36.086"	91	E 74°58'35.046" N 18°44'22.869"
CO	E 74°57'52.462" N 18°43'29.241"	92	E 74°58'29.007" N 18°44'22.017"
CP	E 74°57'40.082" N 18°43'30.078"	93	E 74°58'30.899" N 18°44'30.739"
CQ	E 74°57'40.406" N 18°43'25.258"	94	E 74°58'25.554" N 18°44'30.830"
CR	E 74°57'28.356" N 18°43'20.605"	95	E 74°58'27.046" N 18°44'37.005"
CS	E 74°57'51.719" N 18°43'17.982"	96	E 74°58'19.443" N 18°44'38.149"
CT	E 74°57'52.375" N 18°43'23.212"	97	E 74°58'13.558" N 18°44'20.016"
CU	E 74°57'59.112" N 18°43'24.606"	98	E 74°58'10.731" N 18°44'21.601"
CV	E 74°57'56.929" N 18°43'17.086"	99	E 74°58'07.643" N 18°44'21.040"
		100	E 74°58'03.572" N 18°44'36.011"
		101	E 74°58'07.039" N 18°44'41.532"
		102	E 74°58'17.016" N 18°44'42.282"
		103	E 74°58'17.750" N 18°44'54.613"
		104	E 74°58'12.261" N 18°44'55.105"

	105	E 74°58'12.342" N 18°45'01.803"
	106	E 74°58'06.713" N 18°45'02.294"
	107	E 74°58'06.926" N 18°45'09.931"
	108	E 74°58'00.444" N 18°45'11.487"
	109	E 74°57'55.032" N 18°45'19.079"
	110	E 74°57'40.071" N 18°45'25.254"
	111	E 74°57'36.059" N 18°45'17.853"
	112	E 74°57'41.275" N 18°45'16.422"
	113	E 74°57'38.518" N 18°45'10.237"
	114	E 74°57'43.467" N 18°45'07.196"
	115	E 74°57'49.675" N 18°45'04.835"
	116	E 74°57'51.407" N 18°44'59.892"
	117	E 74°57'50.598" N 18°44'56.001"
	118	E 74°57'53.192" N 18°44'48.922"
	119	E 74°57'41.292" N 18°44'43.065"
	120	E 74°57'36.841" N 18°44'21.863"
	121	E 74°57'34.189" N 18°44'19.698"
	122	E 74°57'33.999" N 18°44'09.515"
	123	E 74°57'37.092" N 18°44'09.540"
	124	E 74°57'42.535" N 18°44'14.139"
	125	E 74°57'46.779" N 18°44'11.226"
	126	E 74°57'47.135" N 18°44'18.597"
	127	E 74°57'51.238" N 18°44'15.817"
	128	E 74°58'01.075" N 18°44'16.433"
	129	E 74°58'01.979" N 18°44'09.742"
	130	E 74°58'05.219" N 18°44'08.964"
	131	E 74°58'06.655" N 18°44'05.627"
	132	E 74°58'09.895" N 18°44'04.983"
	133	E 74°58'07.261" N 18°44'00.809"
	134	E 74°58'11.404" N 18°43'53.474"
	135	E 74°58'08.171" N 18°43'53.314"
	136	E 74°58'04.346" N 18°43'40.691"
	137	E 74°58'06.172" N 18°43'40.973"
	138	E 74°58'00.943" N 18°43'28.204"
	139	E 74°58'07.272" N 18°43'27.988"
	140	E 74°58'09.675" N 18°43'10.726"
	141	E 74°57'58.725" N 18°43'08.896"
	142	E 74°58'00.315" N 18°43'03.952"
	143	E 74°57'50.335" N 18°43'03.737"
	144	E 74°57'51.258" N 18°43'10.577"
	145	E 74°57'33.695" N 18°43'09.228"
	146	E 74°57'36.448" N 18°43'15.815"
	147	E 74°57'33.775" N 18°43'16.061"
	148	E 74°57'33.726" N 18°43'13.716"
	149	E 74°57'22.812" N 18°43'15.637"
	150	E 74°57'23.636" N 18°43'10.017"
	151	E 74°57'16.420" N 18°43'07.279"

		152	E 74°57'16.816" N 18°43'10.096"
		153	E 74°57'09.518" N 18°43'08.629"
		154	E 74°57'07.750" N 18°43'17.591"
		155	E 74°57'04.601" N 18°43'16.024"
		156	E 74°56'51.254" N 18°43'30.517"
		157	E 74°56'50.052" N 18°43'39.081"
		158	E 74°56'52.255" N 18°43'44.190"
		159	E 74°56'58.285" N 18°43'45.981"
		160	E 74°56'59.005" N 18°43'44.178"
		161	E 74°57'04.047" N 18°43'46.296"
		162	E 74°57'03.611" N 18°43'47.900"
		163	E 74°57'11.343" N 18°43'51.982"
		164	E 74°57'18.172" N 18°43'58.736"
		165	E 74°57'23.284" N 18°44'00.988"
		166	E 74°57'30.326" N 18°44'07.542"
		167	E 74°57'11.455" N 18°44'10.738"
		168	E 74°57'10.789" N 18°44'06.646"
		169	E 74°56'54.817" N 18°44'08.056"
		170	E 74°56'53.106" N 18°44'02.885"
		171	E 74°57'00.981" N 18°44'02.815"
		172	E 74°57'01.177" N 18°43'56.654"
		173	E 74°56'50.738" N 18°44'00.454"
		174	E 74°56'50.035" N 18°43'52.611"
		175	E 74°56'41.392" N 18°43'52.205"
		176	E 74°56'42.007" N 18°43'38.546"
		177	E 74°56'43.754" N 18°43'31.929"
		178	E 74°56'15.146" N 18°43'31.426"
		179	E 74°56'12.398" N 18°43'24.437"
		180	E 74°56'09.515" N 18°43'24.547"
		181	E 74°56'10.048" N 18°43'27.700"
		182	E 74°56'06.736" N 18°43'28.543"

Co-ordinates of PATCH NO. 11			
PA AREA		ESZ AREA	
A	E74°56'57.071" N18°39'03.572"	1	E74°56'45.200" N18°38'55.236"
B	E74°56'45.446" N18°39'30.270"	2	E74°56'44.008" N18°39'02.728"
C	E74°56'34.868" N18°40'05.416"	3	E74°56'48.641" N18°39'03.302"
D	E74°56'40.602" N18°40'24.085"	4	E74°56'47.010" N18°39'12.666"
E	E74°56'51.721" N18°40'22.434"	5	E74°56'44.564" N18°39'18.943"
F	E74°57'00.682" N18°40'41.933"	6	E74°56'41.331" N18°39'19.050"
G	E74°56'52.627" N18°40'46.689"	7	E74°56'34.888" N18°39'16.586"
H	E74°57'02.542" N18°40'53.871"	8	E74°56'21.215" N18°39'21.028"
I	E74°57'23.418" N18°41'01.543"	9	E74°56'25.062" N18°39'30.705"
J	E74°57'24.796" N18°40'48.962"	10	E74°56'34.675" N18°39'24.622"
K	E74°57'39.794" N18°40'53.639"	11	E74°56'40.017" N18°39'24.398"
L	E74°57'39.055" N18°40'41.978"	12	E74°56'38.631" N18°39'37.783"
M	E74°57'43.412" N18°40'42.013"	13	E74°56'35.807" N18°39'39.234"

N	E74°57'33.957" N18°40'30.549"	14	E74°56'35.479" N18°39'44.456"
O	E74°57'55.910" N18°40'27.646"	15	E74°56'31.976" N18°39'58.761"
P	E74°57'51.261" N18°40'13.140"	16	E74°56'27.615" N18°39'59.261"
Q	E74°57'45.040" N18°40'01.435"	17	E74°56'28.687" N18°40'05.030"
R	E74°57'34.620" N18°40'03.627"	18	E74°56'32.266" N18°40'13.366"
S	E74°57'34.279" N18°39'54.515"	19	E74°56'35.438" N18°40'20.090"
T	E74°57'24.602" N18°39'52.159"	20	E74°56'30.433" N18°40'21.724"
U	E74°57'26.908" N18°39'45.881"	21	E74°56'30.335" N18°40'24.737"
V	E74°57'24.105" N18°39'44.921"	22	E74°56'35.983" N18°40'29.673"
W	E74°57'22.181" N18°39'40.082"	23	E74°56'41.762" N18°40'27.912"
X	E74°57'34.147" N18°39'37.902"	24	E74°56'45.629" N18°40'27.810"
Y	E74°57'21.033" N18°39'11.404"	25	E74°56'45.726" N18°40'32.566"
Z	E74°56'08.179" N18°40'34.535"	26	E74°56'42.067" N18°40'33.072"
AA	E74°56'09.864" N18°40'42.386"	27	E74°56'45.553" N18°40'36.182"
AB	E74°56'14.300" N18°40'49.254"	28	E74°56'51.837" N18°40'32.951"
AC	E74°56'14.839" N18°40'51.804"	29	E74°56'48.158" N18°40'43.438"
AD	E74°56'23.032" N18°40'47.317"	30	E74°56'44.449" N18°40'49.436"
AE	E74°56'21.021" N18°40'44.420"	31	E74°56'46.655" N18°40'54.276"
AF	E74°56'19.328" N18°40'45.009"	32	E74°56'47.735" N18°40'59.175"
AG	E74°56'16.247" N18°40'43.778"	33	E74°56'50.201" N18°40'58.458"
AH	E74°56'14.504" N18°40'42.290"	34	E74°56'54.900" N18°40'59.636"
AI	E74°56'11.336" N18°40'35.097"	35	E74°56'57.194" N18°41'02.468"
		36	E74°57'00.048" N18°40'57.735"
		37	E74°57'04.516" N18°41'01.054"
		38	E74°57'07.175" N18°41'10.118"
		39	E74°57'20.681" N18°41'08.889"
		40	E74°57'33.121" N18°41'16.760"
		41	E74°57'32.510" N18°41'06.574"
		42	E74°57'39.657" N18°41'09.043"
		43	E74°57'45.769" N18°41'01.457"
		44	E74°57'54.518" N18°40'57.643"
		45	E74°57'48.889" N18°40'58.401"
		46	E74°57'44.303" N18°40'52.469"
		47	E74°57'49.094" N18°40'51.169"
		48	E74°57'46.189" N18°40'45.920"
		49	E74°57'56.922" N18°40'40.247"
		50	E74°58'01.965" N18°40'42.163"
		51	E74°58'03.666" N18°40'40.570"
		52	E74°57'59.561" N18°40'28.078"
		53	E74°58'05.749" N18°40'27.726"
		54	E74°57'58.864" N18°40'11.594"
		55	E74°57'59.897" N18°40'06.110"
		56	E74°57'53.630" N18°39'59.629"
		57	E74°57'50.283" N18°39'56.654"
		58	E74°57'38.497" N18°39'54.415"
		59	E74°57'38.136" N18°39'47.580"
		60	E74°57'45.729" N18°39'47.240"

		61	E74°57'41.991" N18°39'40.913"
		62	E74°57'50.871" N18°39'38.038"
		63	E74°57'49.273" N18°39'28.112"
		64	E74°57'40.215" N18°39'35.138"
		65	E74°57'37.129" N18°39'18.769"
		66	E74°57'33.316" N18°39'20.882"
		67	E74°57'27.726" N18°39'17.353"
		68	E74°57'24.554" N18°39'10.495"
		69	E74°57'26.445" N18°39'03.410"
		70	E74°57'13.508" N18°39'04.243"
		71	E74°57'12.624" N18°38'53.116"
		72	E74°57'00.098" N18°38'55.157"
		73	E74°56'57.951" N18°38'59.426"
		E74	E74°55'59.352" N18°40'31.381"
		75	E74°55'54.158" N18°40'30.668"
		76	E74°55'58.666" N18°40'44.905"
		77	E74°56'05.566" N18°40'43.623"
		78	E74°56'06.357" N18°40'49.390"
		79	E74°56'09.027" N18°40'49.412"
		80	E74°56'12.195" N18°40'56.605"
		81	E74°56'10.646" N18°40'56.927"
		82	E74°56'12.978" N18°40'59.391"
		83	E74°56'19.934" N18°40'59.650"
		84	E74°56'19.812" N18°40'53.721"
		85	E74°56'25.496" N18°40'50.753"
		86	E74°56'29.956" N18°40'54.943"
		87	E74°56'31.275" N18°40'33.519"
		88	E74°56'25.383" N18°40'32.265"
		89	E74°56'15.439" N18°40'28.298"
		90	E74°56'06.329" N18°40'25.410"
		91	E74°55'59.573" N18°40'26.426"

Co-ordinates of PATCH NO. 12			
PA AREA		ESZ AREA	
A	E74°57'58.778" N18°38'34.870"	1	E74°57'55.288" N18°38'24.393"
B	E74°57'58.663" N18°38'47.730"	2	E74°57'50.335" N18°38'43.911"
C	E74°58'07.062" N18°38'51.549"	3	E74°57'54.258" N18°38'45.283"
D	E74°58'16.563" N18°38'57.788"	4	E74°57'54.824" N18°39'16.368"
E	E74°58'40.982" N18°39'01.736"	5	E74°58'08.039" N18°39'15.939"
F	E74°58'42.797" N18°39'18.898"	6	E74°58'08.246" N18°39'24.246"
G	E74°58'53.547" N18°39'11.214"	7	E74°58'18.012" N18°39'32.363"
H	E74°59'07.373" N18°39'05.163"	8	E74°58'41.103" N18°39'27.726"
I	E74°59'15.361" N18°39'23.714"	9	E74°58'45.069" N18°39'24.275"
J	E74°59'36.997" N18°39'24.690"	10	E74°58'58.566" N18°39'23.713"
K	E74°59'37.091" N18°39'13.974"	11	E74°58'59.078" N18°39'29.478"
L	E74°59'41.018" N18°39'14.809"	12	E74°59'14.696" N18°39'27.460"
M	E74°59'45.323" N18°39'04.661"	13	E74°59'15.606" N18°39'35.907"

N	E74°59'57.985" N18°39'03.154"	14	E74°59'21.788" N18°39'36.090"
O	E74°59'51.064" N18°38'51.042"	15	E74°59'22.455" N18°39'40.114"
P	E75°00'14.017" N18°38'45.866"	16	E74°59'30.633" N18°39'37.232"
Q	E75°00'15.250" N18°38'33.283"	17	E74°59'30.268" N18°39'30.665"
R	E75°00'02.172" N18°38'34.251"	18	E74°59'40.956" N18°39'29.946"
S	E74°59'59.944" N18°38'31.956"	19	E74°59'43.171" N18°39'33.849"
T	E74°59'56.989" N18°38'32.334"	20	E74°59'51.031" N18°39'35.117"
U	E74°59'53.950" N18°38'26.282"	21	E74°59'52.210" N18°39'28.830"
V	E74°59'49.895" N18°38'23.972"	22	E74°59'58.092" N18°39'31.154"
W	E74°59'45.649" N18°38'27.421"	23	E74°59'55.669" N18°39'18.944"
X	E74°59'42.445" N18°38'40.257"	24	E74°59'59.193" N18°39'17.766"
Y	E74°59'30.776" N18°38'40.834"	25	E74°59'56.171" N18°39'09.704"
Z	E74°59'25.761" N18°38'51.779"	26	E75°00'00.558" N18°39'06.256"
AA	E74°59'19.722" N18°38'51.329"	27	E75°00'02.855" N18°39'16.857"
AB	E74°59'20.095" N18°38'48.787"	28	E75°00'05.962" N18°39'15.140"
AC	E74°59'09.648" N18°38'46.158"	29	E75°00'02.556" N18°39'02.789"
AD	E74°59'11.982" N18°38'36.531"	30	E75°00'11.041" N18°39'12.903"
AE	E74°59'02.065" N18°38'37.523"	31	E75°00'30.196" N18°39'08.098"
AF	E74°59'00.751" N18°38'27.197"	32	E75°00'38.696" N18°39'16.604"
AG	E74°58'53.158" N18°38'27.672"	33	E75°00'24.746" N18°39'20.781"
AH	E74°58'53.823" N18°38'31.965"	34	E75°00'33.257" N18°39'44.158"
AI	E74°58'38.529" N18°38'29.163"	35	E75°00'27.757" N18°39'46.258"
AJ	E74°58'39.007" N18°38'38.678"	36	E75°00'33.608" N18°39'52.333"
AK	E74°59'52.842" N18°38'00.284"	37	E75°00'39.933" N18°39'52.249"
AL	E75°00'08.992" N18°38'01.483"	38	E75°00'40.442" N18°39'58.415"
AM	E75°00'07.403" N18°38'06.427"	39	E75°00'44.804" N18°39'57.914"
AN	E75°00'02.194" N18°38'07.592"	40	E75°00'44.412" N18°39'54.427"
AO	E75°00'02.743" N18°38'25.146"	41	E75°00'54.951" N18°39'54.778"
AP	E75°00'18.084" N18°38'22.588"	42	E75°00'59.139" N18°39'58.026"
AQ	E75°00'24.612" N18°37'59.061"	43	E75°00'56.962" N18°40'06.047"
AR	E75°00'12.391" N18°37'58.429"	44	E75°01'00.461" N18°40'07.682"
AS	E75°00'10.018" N18°37'56.668"	45	E75°01'06.717" N18°39'59.425"
AT	E75°00'16.154" N18°38'50.571"	46	E75°01'10.506" N18°40'00.124"
AU	E75°00'18.622" N18°38'57.691"	47	E75°01'22.580" N18°40'18.036"
AV	E75°00'32.092" N18°39'00.208"	48	E75°01'20.246" N18°40'27.931"
AW	E75°00'42.715" N18°39'06.856"	49	E75°01'34.624" N18°40'23.221"
AX	E75°00'43.680" N18°38'52.798"	50	E75°01'33.856" N18°40'30.851"
AZ	E75°00'30.761" N18°38'51.624"	51	E75°01'11.384" N18°40'28.800"
BA	E75°00'27.123" N18°38'49.720"	52	E75°01'12.717" N18°40'37.250"
BB	E75°00'42.315" N18°39'20.652"	53	E75°01'07.926" N18°40'38.552"
BC	E75°00'44.433" N18°39'52.016"	54	E75°01'14.919" N18°40'42.626"
BD	E75°00'54.978" N18°39'51.563"	55	E75°01'03.047" N18°40'50.169"
BE	E75°01'01.001" N18°39'37.678"	56	E75°00'57.644" N18°40'41.017"
BF	E75°01'13.147" N18°39'47.150"	57	E75°00'50.319" N18°40'42.835"
BG	E75°01'30.387" N18°39'52.777"	58	E75°01'14.570" N18°41'23.214"
BH	E75°01'30.033" N18°40'01.215"	59	E75°01'03.891" N18°41'22.729"
BI	E75°01'24.533" N18°40'03.449"	60	E75°00'56.008" N18°41'24.007"

BJ	E75°01'28.479" N18°40'18.618"	61	E75°00'56.936" N18°41'30.445"
BK	E75°01'33.967" N18°40'17.857"	62	E75°01'10.025" N18°41'28.671"
BL	E75°01'34.714" N18°40'12.638"	63	E75°01'09.392" N18°41'36.838"
BM	E75°01'44.266" N18°40'13.382"	64	E75°01'15.957" N18°42'14.534"
BN	E75°01'37.664" N18°39'56.451"	65	E75°01'20.642" N18°42'25.555"
BO	E75°01'41.626" N18°39'53.401"	66	E75°01'11.341" N18°42'28.162"
BP	E75°01'39.599" N18°39'43.874"	67	E75°01'13.283" N18°42'31.124"
BQ	E75°01'31.607" N18°39'41.668"	68	E75°01'27.227" N18°42'28.152"
BR	E75°01'34.331" N18°39'35.393"	69	E75°01'27.723" N18°42'35.926"
BS	E75°01'34.077" N18°39'32.176"	70	E75°01'42.618" N18°42'36.711"
BT	E75°01'24.510" N18°39'33.307"	71	E75°01'48.629" N18°42'40.777"
BU	E75°01'23.697" N18°39'29.817"	72	E75°01'52.528" N18°42'28.750"
BV	E75°01'13.437" N18°39'29.871"	73	E75°01'50.021" N18°42'25.918"
BW	E75°01'12.531" N18°39'20.754"	74	E75°01'52.913" N18°42'00.085"
BX	E75°01'05.214" N18°39'21.769"	75	E75°01'44.312" N18°42'03.100"
BY	E75°01'05.622" N18°39'07.036"	76	E75°01'46.434" N18°41'45.031"
BZ	E75°01'05.817" N18°39'17.085"	77	E75°01'42.414" N18°41'38.435"
CA	E75°01'18.554" N18°39'06.735"	78	E75°01'42.502" N18°41'28.121"
CB	E75°01'19.864" N18°39'01.521"	79	E75°01'38.924" N18°41'19.117"
CC	E75°01'20.600" N18°40'35.838"	80	E75°01'44.569" N18°41'16.616"
CD	E75°01'22.903" N18°40'45.903"	81	E75°01'49.975" N18°41'09.022"
CE	E75°01'26.657" N18°40'50.755"	82	E75°01'55.195" N18°41'06.785"
CF	E75°01'04.670" N18°40'57.550"	83	E75°01'58.056" N18°41'01.047"
CG	E75°01'18.213" N18°41'08.239"	84	E75°01'48.086" N18°40'59.764"
CH	E75°01'38.785" N18°41'02.505"	85	E75°01'50.256" N18°40'52.546"
CI	E75°01'38.554" N18°40'56.742"	86	E75°01'53.070" N18°40'35.823"
CJ	E75°01'42.359" N18°40'39.089"	87	E75°01'44.404" N18°40'30.129"
CK	E75°02'03.816" N18°40'28.404"	88	E75°01'44.795" N18°40'17.271"
CL	E75°02'08.803" N18°40'37.016"	89	E75°01'51.967" N18°40'16.791"
CM	E75°02'09.709" N18°40'46.133"	90	E75°01'45.221" N18°40'00.261"
CN	E75°02'22.011" N18°40'54.132"	91	E75°01'51.835" N18°39'59.375"
CO	E75°02'23.745" N18°40'48.518"	92	E75°01'50.665" N18°39'48.246"
CP	E75°02'21.585" N18°40'38.053"	93	E75°01'53.989" N18°39'37.555"
CQ	E75°02'10.864" N18°40'26.047"	94	E75°01'45.414" N18°39'37.756"
CR	E75°01'17.770" N18°41'27.124"	95	E75°01'46.867" N18°39'32.141"
CS	E75°01'21.604" N18°41'38.943"	96	E75°01'39.264" N18°39'33.690"
CT	E75°01'21.455" N18°41'56.357"	97	E75°01'35.177" N18°39'18.654"
CU	E75°01'26.272" N18°42'24.795"	98	E75°01'22.379" N18°39'19.626"
CV	E75°01'43.719" N18°42'23.056"	99	E75°01'23.040" N18°39'08.110"
CW	E75°01'40.156" N18°42'12.311"	100	E75°01'34.744" N18°39'03.512"
CX	E75°01'36.258" N18°42'07.860"	101	E75°01'24.214" N18°39'02.358"
CY	E75°01'34.377" N18°41'57.664"	102	E75°01'31.941" N18°38'46.209"
CZ	E75°01'35.908" N18°41'43.074"	103	E75°01'24.626" N18°38'47.090"
DA	E75°01'33.567" N18°41'20.951"	104	E75°01'24.568" N18°38'53.787"
		105	E75°01'06.122" N18°38'57.930"
		106	E75°01'04.661" N18°38'48.139"
		107	E75°01'00.715" N18°38'49.314"
		108	E75°00'59.006" N18°39'08.324"



	109	E75°01'00.639" N18°39'14.499"
	110	E75°00'55.711" N18°39'15.532"
	111	E75°00'55.530" N18°39'20.220"
	112	E75°00'49.068" N18°39'19.901"
	113	E75°00'47.346" N18°39'07.697"
	114	E75°00'50.157" N18°39'07.719"
	115	E75°00'53.245" N18°38'51.801"
	116	E75°00'53.713" N18°38'46.446"
	117	E75°00'31.942" N18°38'45.069"
	118	E75°00'34.108" N18°38'38.388"
	119	E75°00'44.338" N18°38'41.684"
	120	E75°00'44.816" N18°38'35.257"
	121	E75°00'32.108" N18°38'25.913"
	122	E75°00'43.894" N18°38'28.016"
	123	E75°00'45.636" N18°38'21.599"
	124	E75°01'01.227" N18°38'22.525"
	125	E75°01'01.468" N18°38'19.111"
	126	E75°00'51.050" N18°38'13.135"
	127	E75°00'28.062" N18°38'06.256"
	128	E75°00'30.402" N18°37'55.691"
	129	E75°00'17.490" N18°37'53.847"
	130	E75°00'12.642" N18°37'45.771"
	131	E75°00'11.745" N18°37'51.926"
	132	E74°59'47.753" N18°37'47.717"
	133	E74°59'47.694" N18°38'10.491"
	134	E74°59'54.574" N18°38'11.215"
	135	E74°59'40.293" N18°38'21.150"
	136	E74°59'38.139" N18°38'26.491"
	137	E74°59'39.910" N18°38'32.802"
	138	E74°59'26.842" N18°38'32.697"
	139	E74°59'26.185" N18°38'27.468"
	140	E74°59'23.251" N18°38'25.435"
	141	E74°59'22.000" N18°38'39.893"
	142	E74°59'17.650" N18°38'39.188"
	143	E74°59'18.591" N18°38'28.077"
	144	E74°59'13.387" N18°38'28.571"
	145	E74°59'06.795" N18°38'27.045"
	146	E74°59'07.041" N18°38'15.124"
	147	E74°58'55.538" N18°38'12.754"
	148	E74°58'49.069" N18°38'13.238"
	149	E74°58'48.179" N18°38'18.590"
	150	E74°58'42.444" N18°38'15.596"
	151	E74°58'28.918" N18°38'19.507"
	152	E74°58'24.753" N18°38'29.654"
	153	E74°58'18.886" N18°38'25.588"
	154	E74°58'17.716" N18°38'30.803"
	155	E74°58'10.001" N18°38'29.133"

	156	E74°58'11.477" N18°38'21.241"
	157	E74°58'06.590" N18°38'17.719"
	158	E74°58'03.576" N18°38'24.795"
	159	E75°02'01.393" N18°40'15.859"
	160	E75°02'02.861" N18°40'24.980"
	161	E75°01'54.965" N18°40'27.866"
	162	E75°01'57.280" N18°40'36.592"
	163	E75°02'01.749" N18°40'39.976"
	164	E75°02'01.820" N18°40'48.148"
	165	E75°02'09.238" N18°40'51.957"
	166	E75°02'07.092" N18°40'56.361"
	167	E75°02'33.728" N18°41'04.738"
	168	E75°02'37.149" N18°40'59.138"
	169	E75°02'40.047" N18°40'48.979"
	170	E75°02'36.667" N18°40'49.757"
	171	E75°02'32.816" N18°40'39.680"
	172	E75°02'36.637" N18°40'36.628"
	173	E75°02'31.632" N18°40'30.159"
	174	E75°02'26.394" N18°40'34.540"
	175	E75°02'18.214" N18°40'21.214"
	176	E75°02'09.069" N18°40'22.215"
	177	E75°02'06.176" N18°40'15.360"

## Co-ordinates of PATCH NO. 13

PA AREA		ESZ AREA	
A	E75°01'40.661" N18°37'23.285"	1	E75°01'19.886" N18°37'20.779"
B	E75°01'44.379" N18°37'48.633"	2	E75°01'27.541" N18°37'45.756"
C	E75°01'53.346" N18°37'51.784"	3	E75°01'39.883" N18°37'48.531"
D	E75°01'52.107" N18°38'05.171"	4	E75°01'37.516" N18°38'02.445"
E	E75°02'08.849" N18°38'02.889"	5	E75°01'41.157" N18°38'03.947"
F	E75°02'05.975" N18°37'53.891"	6	E75°01'40.835" N18°38'08.634"
G	E75°02'04.522" N18°37'43.029"	7	E75°01'47.526" N18°38'14.982"
H	E75°02'11.114" N18°37'44.420"	8	E75°02'10.432" N18°38'15.026"
I	E75°02'09.904" N18°37'37.980"	9	E75°02'10.803" N18°38'12.751"
J	E75°01'57.100" N18°37'23.546"	10	E75°02'14.744" N18°38'12.045"
		11	E75°02'12.780" N18°38'03.322"
		12	E75°02'18.117" N18°38'03.698"
		13	E75°02'15.522" N18°37'54.836"
		14	E75°02'18.486" N18°37'53.385"
		15	E75°02'16.325" N18°37'43.053"
		16	E75°02'21.325" N18°37'33.446"
		17	E75°02'10.383" N18°37'31.218"
		18	E75°02'11.819" N18°37'27.612"
		19	E75°02'08.055" N18°37'24.100"
		20	E75°01'55.8759" N18°37'15.967"
		21	E75°01'54.053" N18°37'18.231"
		22	E75°01'45.988" N18°37'08.389"

	23	E75°01'40.659" N18°37'07.142"
	24	E75°01'40.749" N18°37'13.037"
	25	E75°01'31.060" N18°37'12.292"
	26	E75°01'31.539" N18°37'21.941"

Co-ordinates of PATCH NO. 14			
PA AREA		ESZ AREA	
A	E75°03'06.419" N18°37'01.574"	1	E75°03'03.268" N18°36'51.971"
B	E75°03'18.082" N18°37'18.275"	2	E75°03'04.355" N18°36'56.400"
C	E75°03'07.956" N18°37'19.269"	3	E75°02'58.307" N18°36'57.158"
D	E75°02'55.535" N18°37'25.872"	4	E75°02'56.846" N18°37'03.711"
E	E75°02'48.433" N18°37'34.928"	5	E75°02'50.644" N18°37'06.075"
F	E75°02'44.671" N18°37'47.759"	6	E75°02'56.167" N18°37'17.638"
G	E75°03'15.101" N18°37'38.615"	7	E75°02'46.219" N18°37'14.213"
H	E75°03'33.945" N18°37'36.883"	8	E75°02'36.995" N18°37'41.471"
I	E75°04'12.106" N18°37'44.138"	9	E75°02'38.646" N18°37'45.637"
J	E75°04'12.757" N18°37'33.426"	10	E75°02'33.996" N18°37'47.141"
K	E75°04'05.212" N18°37'28.278"	11	E75°02'33.518" N18°37'49.650"
L	E75°04'03.022" N18°37'21.296"	12	E75°02'43.982" N18°37'50.333"
M	E75°03'49.518" N18°37'23.069"	13	E75°02'39.880" N18°38'01.722"
N	E75°03'31.829" N18°37'21.059"	14	E75°02'48.314" N18°38'01.519"
O	E75°03'28.552" N18°37'09.647"	15	E75°02'49.336" N18°37'56.972"
P	E75°03'26.641" N18°37'11.374"	16	E75°03'04.664" N18°37'55.616"
Q	E75°03'25.341" N18°36'58.838"	17	E75°03'05.124" N18°37'51.064"
R	E75°03'14.462" N18°36'57.549"	18	E75°03'16.556" N18°37'45.257"
		19	E75°03'27.381" N18°37'44.670"
		20	E75°03'43.928" N18°37'48.815"
		21	E75°04'01.657" N18°37'46.002"
		22	E75°04'03.544" N18°37'55.662"
		23	E75°04'12.318" N18°37'48.226"
		24	E75°04'17.319" N18°37'55.230"
		25	E75°04'22.933" N18°37'56.076"
		26	E75°04'23.130" N18°37'49.245"
		27	E75°04'28.355" N18°37'46.203"
		28	E75°04'18.866" N18°37'38.094"
		29	E75°04'23.605" N18°37'25.805"
		30	E75°04'19.671" N18°37'25.775"
		31	E75°04'10.993" N18°37'04.811"
		32	E75°04'00.254" N18°37'11.964"
		33	E75°03'45.075" N18°37'12.385"
		34	E75°03'38.839" N18°37'02.022"
		35	E75°03'39.994" N18°36'58.280"
		36	E75°03'32.267" N18°36'58.087"
		37	E75°03'29.402" N18°36'47.884"
		38	E75°03'21.544" N18°36'46.618"
		39	E75°03'11.545" N18°36'49.355"

Co-ordinates of PATCH NO. 15			
PA AREA		ESZ AREA	
A	E75°04'29.261" N18°33'11.345"	1	E75°04'22.577" N18°33'04.328"
B	E75°04'33.430" N18°33'33.749"	2	E75°04'23.540" N18°33'23.761"
C	E75°04'19.684" N18°33'31.368"	3	E75°04'08.065" N18°33'26.591"
D	E75°04'21.025" N18°33'39.014"	4	E75°04'12.336" N18°33'36.671"
E	E75°04'21.176" N18°33'54.689"	5	E75°04'15.358" N18°34'01.746"
F	E75°04'30.061" N18°34'07.349"	6	E75°04'09.546" N18°34'08.065"
G	E75°04'28.836" N18°34'19.665"	7	E75°04'12.065" N18°34'09.290"
H	E75°04'18.750" N18°34'16.240"	8	E75°04'12.551" N18°34'18.403"
I	E75°04'09.474" N18°34'33.719"	9	E75°04'01.457" N18°34'17.917"
J	E75°04'11.495" N18°34'44.050"	10	E75°03'54.802" N18°34'24.297"
K	E75°03'59.054" N18°34'53.467"	11	E75°03'52.021" N18°34'37.673"
L	E75°03'48.463" N18°35'00.085"	12	E75°03'58.203" N18°34'37.586"
M	E75°03'32.423" N18°35'03.045"	13	E75°03'59.388" N18°34'47.106"
N	E75°03'28.213" N18°35'02.477"	14	E75°03'55.597" N18°34'46.944"
O	E75°03'23.539" N18°35'06.996"	15	E75°03'56.404" N18°34'51.237"
P	E75°03'27.280" N18°35'13.187"	16	E75°03'42.489" N18°34'52.069"
Q	E75°03'19.646" N18°35'18.889"	17	E75°03'29.433" N18°34'51.032"
R	E75°03'15.332" N18°35'30.779"	18	E75°03'28.526" N18°34'58.661"
S	E75°03'17.049" N18°35'35.347"	19	E75°03'10.400" N18°34'59.059"
T	E75°03'35.108" N18°35'17.935"	20	E75°03'12.585" N18°35'06.577"
U	E75°03'43.128" N18°35'16.523"	21	E75°03'09.942" N18°35'20.088"
V	E75°03'51.498" N18°35'23.553"	22	E75°03'02.788" N18°35'18.827"
W	E75°03'54.753" N18°35'20.764"	23	E75°02'53.306" N18°35'10.315"
X	E75°03'59.936" N18°35'22.545"	24	E75°02'42.812" N18°34'48.666"
Y	E75°04'02.092" N18°35'33.546"	25	E75°02'34.524" N18°34'48.602"
Z	E75°04'08.026" N18°35'29.572"	26	E75°02'33.340" N18°34'39.215"
AA	E75°04'16.446" N18°35'30.708"	27	E75°02'22.816" N18°34'37.794"
AB	E75°04'17.857" N18°35'46.928"	28	E75°02'25.297" N18°34'43.306"
AC	E75°04'11.395" N18°35'46.879"	29	E75°02'13.468" N18°34'46.698"
AD	E75°04'09.646" N18°35'54.368"	30	E75°02'17.753" N18°34'54.903"
AE	E75°04'19.017" N18°35'59.530"	31	E75°02'12.133" N18°34'54.994"
AF	E75°04'35.668" N18°36'07.827"	32	E75°02'13.592" N18°35'05.186"
AG	E75°04'45.086" N18°36'07.228"	33	E75°02'02.497" N18°35'04.833"
AH	E75°04'55.964" N18°36'17.089"	34	E75°02'18.234" N18°35'21.030"
AI	E75°05'13.378" N18°36'18.023"	35	E75°02'18.766" N18°35'24.518"
AJ	E75°05'16.680" N18°36'26.621"	36	E75°02'01.481" N18°35'25.054"
AK	E75°05'27.861" N18°36'33.805"	37	E75°02'01.300" N18°35'29.875"
AL	E75°05'33.012" N18°36'39.738"	38	E75°02'11.147" N18°35'28.344"
AM	E75°05'52.378" N18°36'42.695"	39	E75°02'11.904" N18°35'38.531"
AN	E75°06'18.283" N18°36'36.322"	40	E75°02'07.834" N18°35'37.964"
AO	E75°06'23.884" N18°36'21.359"	41	E75°02'19.041" N18°35'41.801"
AP	E75°06'24.714" N18°36'05.557"	42	E75°02'20.808" N18°35'48.781"
AQ	E75°06'18.673" N18°36'05.512"	43	E75°02'13.931" N18°35'47.924"
AR	E75°06'16.434" N18°36'21.706"	44	E75°02'07.498" N18°36'01.003"
AS	E75°06'01.118" N18°36'21.861"	45	E75°02'17.777" N18°35'58.269"
AT	E75°05'58.687" N18°36'09.786"	46	E75°02'18.833" N18°36'06.316"

AU	E75°06'05.175" N18°36'06.753"	47	E75°02'15.181" N18°36'06.153"
AV	E75°06'01.375" N18°35'50.247"	48	E75°02'10.052" N18°36'14.554"
AW	E75°05'58.047" N18°35'44.863"	49	E75°02'16.521" N18°36'13.800"
AX	E75°05'48.694" N18°35'54.708"	50	E75°02'13.342" N18°36'24.225"
AZ	E75°05'42.504" N18°35'55.733"	51	E75°02'25.023" N18°36'21.903"
BA	E75°05'27.520" N18°36'06.875"	52	E75°02'28.728" N18°36'15.770"
BB	E75°05'22.384" N18°35'59.201"	53	E75°02'48.317" N18°36'08.820"
BC	E75°05'18.037" N18°35'41.083"	54	E75°02'47.936" N18°36'20.606"
BD	E75°05'07.202" N18°35'43.146"	55	E75°02'55.495" N18°36'24.013"
BE	E75°05'02.143" N18°35'26.228"	56	E75°02'56.281" N18°36'14.106"
BF	E75°04'41.137" N18°35'35.046"	57	E75°03'04.440" N18°36'12.963"
BG	E75°04'35.492" N18°35'21.071"	58	E75°03'03.361" N18°36'07.596"
BH	E75°04'32.931" N18°35'24.937"	59	E75°03'14.032" N18°36'08.347"
BI	E75°04'27.205" N18°35'20.875"	60	E75°03'25.036" N18°36'03.072"
BJ	E75°04'30.945" N18°35'27.334"	61	E75°03'27.458" N18°36'15.818"
BK	E75°04'23.083" N18°35'26.605"	62	E75°03'24.011" N18°36'24.767"
BL	E75°04'23.693" N18°35'20.849"	63	E75°03'31.922" N18°36'19.603"
BM	E75°04'16.387" N18°35'20.928"	64	E75°03'28.695" N18°36'02.296"
BN	E75°04'18.037" N18°35'08.347"	65	E75°03'38.983" N18°35'58.490"
BO	E75°04'05.815" N18°35'08.255"	66	E75°03'36.557" N18°35'46.280"
BP	E75°04'00.708" N18°34'57.365"	67	E75°03'32.185" N18°35'48.257"
BQ	E75°04'07.006" N18°35'00.226"	68	E75°03'28.894" N18°35'38.586"
BR	E75°04'10.118" N18°34'57.570"	69	E75°03'35.370" N18°35'37.028"
BS	E75°04'19.658" N18°34'59.116"	70	E75°03'35.330" N18°35'24.970"
BT	E75°04'17.217" N18°34'48.648"	71	E75°03'42.073" N18°35'25.022"
BU	E75°04'27.181" N18°34'49.795"	72	E75°03'42.019" N18°35'31.452"
BV	E75°04'33.661" N18°34'47.700"	73	E75°03'50.443" N18°35'32.185"
BW	E75°04'30.218" N18°34'39.368"	74	E75°03'50.833" N18°35'35.939"
BX	E75°04'34.701" N18°34'40.876"	75	E75°03'55.472" N18°35'35.573"
BY	E75°04'48.887" N18°34'41.116"	76	E75°03'56.145" N18°35'39.195"
BZ	E75°04'56.860" N18°34'45.329"	77	E75°04'06.115" N18°35'39.806"
CA	E75°04'56.099" N18°34'52.423"	78	E75°04'03.499" N18°35'50.236"
CB	E75°05'12.396" N18°34'52.277"	79	E75°03'56.627" N18°35'48.710"
CC	E75°05'13.433" N18°35'02.868"	80	E75°03'55.547" N18°36'00.357"
CD	E75°05'34.933" N18°35'02.225"	81	E75°04'08.619" N18°35'59.652"
CE	E75°05'31.379" N18°34'50.141"	82	E75°04'23.559" N18°36'10.884"
CF	E75°05'46.562" N18°34'48.780"	83	E75°04'23.881" N18°36'22.943"
CG	E75°05'35.156" N18°34'34.897"	84	E75°04'28.371" N18°36'23.647"
CH	E75°05'42.061" N18°34'32.269"	85	E75°04'30.001" N18°36'13.478"
CI	E75°05'37.397" N18°34'18.570"	86	E75°04'35.181" N18°36'15.660"
CJ	E75°05'45.579" N18°34'14.344"	87	E75°04'46.158" N18°36'13.465"
CK	E75°05'30.256" N18°33'58.556"	88	E75°04'48.975" N18°36'29.696"
CL	E75°05'42.237" N18°33'53.554"	89	E75°04'58.604" N18°36'20.659"
CM	E75°05'44.526" N18°34'05.628"	90	E75°04'59.912" N18°36'32.458"
CN	E75°05'58.287" N18°34'06.266"	91	E75°05'06.974" N18°36'27.956"
CO	E75°06'18.685" N18°34'02.666"	92	E75°05'22.508" N18°36'52.721"
CP	E75°06'31.651" N18°33'57.402"	93	E75°06'02.412" N18°36'52.749"

CQ	E75°06'37.128" N18°33'40.161"	94	E75°06'17.062" N18°36'48.303"
CR	E75°06'37.196" N18°33'31.721"	95	E75°06'16.869" N18°36'54.732"
CS	E75°06'29.191" N18°33'31.529"	96	E75°06'24.739" N18°36'54.522"
CT	E75°06'21.209" N18°33'28.523"	97	E75°06'25.577" N18°36'37.782"
CU	E75°06'09.385" N18°33'31.651"	98	E75°06'29.294" N18°36'29.905"
CV	E75°06'09.027" N18°33'23.744"	99	E75°06'37.029" N18°36'29.024"
CW	E75°06'06.365" N18°33'22.920"	100	E75°06'38.221" N18°36'20.593"
CX	E75°06'02.963" N18°33'26.780"	101	E75°06'33.161" N18°36'20.824"
CY	E75°05'42.836" N18°33'31.722"	102	E75°06'34.218" N18°36'11.722"
CZ	E75°05'37.549" N18°33'25.520"	103	E75°06'37.876" N18°36'11.079"
DA	E75°05'23.057" N18°33'28.494"	104	E75°06'36.492" N18°35'51.108"
DB	E75°05'11.633" N18°33'34.169"	105	E75°06'26.293" N18°35'52.775"
DC	E75°05'23.858" N18°33'50.738"	106	E75°06'26.129" N18°35'55.654"
DD	E75°05'13.027" N18°33'52.533"	107	E75°06'07.805" N18°35'54.313"
DE	E75°05'01.391" N18°33'49.767"	108	E75°06'11.876" N18°35'28.689"
DF	E75°04'50.123" N18°33'53.433"	109	E75°05'56.669" N18°35'32.863"
DG	E75°04'46.892" N18°33'36.529"	110	E75°05'35.553" N18°35'38.065"
DH	E75°04'46.017" N18°33'23.394"	111	E75°05'39.698" N18°35'46.670"
DI	E75°04'43.997" N18°33'12.795"	112	E75°05'27.570" N18°35'52.206"
DJ	E75°02'28.206" N18°34'48.218"	113	E75°05'21.564" N18°35'30.727"
DK	E75°02'25.375" N18°35'07.354"	114	E75°05'10.595" N18°35'31.985"
DL	E75°02'21.034" N18°35'05.579"	115	E75°05'09.959" N18°35'23.942"
DM	E75°02'26.020" N18°35'14.057"	116	E75°05'06.017" N18°35'24.984"
DN	E75°02'26.344" N18°35'25.581"	117	E75°05'03.439" N18°35'13.846"
DO	E75°02'22.561" N18°35'24.346"	118	E75°05'00.774" N18°35'13.290"
DP	E75°02'22.809" N18°35'28.233"	119	E75°04'58.769" N18°35'17.964"
DQ	E75°02'19.537" N18°35'33.030"	120	E75°04'44.396" N18°35'23.215"
DR	E75°02'33.985" N18°35'35.687"	121	E75°04'45.832" N18°35'19.341"
DS	E75°02'30.950" N18°35'45.711"	122	E75°04'43.219" N18°35'12.623"
DT	E75°02'34.868" N18°35'47.617"	123	E75°04'38.547" N18°35'16.875"
DU	E75°02'35.911" N18°35'40.525"	124	E75°04'33.148" N18°35'07.188"
DV	E75°02'43.630" N18°35'41.522"	125	E75°04'30.770" N18°35'05.965"
DW	E75°02'35.846" N18°35'15.071"	126	E75°04'28.212" N18°34'52.549"
DX	E75°02'31.774" N18°35'14.771"	127	E75°04'35.524" N18°34'51.800"
DY	E75°02'36.721" N18°35'11.192"	128	E75°04'40.859" N18°34'52.108"
DZ	E75°02'41.929" N18°35'10.027"	129	E75°04'40.059" N18°34'47.011"
EA	E75°02'41.001" N18°35'03.455"	130	E75°04'47.933" N18°34'46.133"
EB	E75°02'33.135" N18°35'03.395"	131	E75°04'45.637" N18°34'52.010"
EC	E75°02'32.191" N18°34'58.699"	132	E75°04'47.690" N18°34'58.590"
ED	E75°02'35.152" N18°34'57.382"	133	E75°04'54.153" N18°34'58.504"
EE	E75°02'21.448" N18°35'56.221"	134	E75°04'55.306" N18°34'54.896"
EF	E75°02'22.377" N18°36'02.659"	135	E75°05'04.979" N18°34'57.380"
EG	E75°02'22.480" N18°36'07.081"	136	E75°05'05.646" N18°35'01.671"
EH	E75°02'29.774" N18°36'08.476"	137	E75°05'12.065" N18°35'06.944"
EI	E75°02'51.175" N18°36'03.148"	138	E75°05'31.982" N18°35'10.844"
EJ	E75°03'07.209" N18°36'01.128"	139	E75°05'34.828" N18°35'06.444"
EK	E75°03'15.077" N18°36'01.054"	140	E75°05'38.876" N18°35'09.689"
EL	E75°03'20.300" N18°35'58.146"	141	E75°05'43.902" N18°34'56.330"

EM	E75°03'23.955" N18°35'57.906"	142	E75°05'53.737" N18°34'56.135"
EN	E75°03'25.297" N18°35'48.673"	143	E75°05'52.080" N18°34'52.639"
EO	E75°03'15.697" N18°35'37.414"	144	E75°06'05.589" N18°34'49.792"
EP	E75°03'14.899" N18°35'40.489"	145	E75°05'49.407" N18°34'35.874"
EQ	E75°03'08.410" N18°35'43.587"	146	E75°05'56.035" N18°34'32.708"
ER	E75°03'09.899" N18°35'50.297"	147	E75°05'51.449" N18°34'26.645"
ES	E75°02'52.531" N18°35'52.307"	148	E75°05'58.223" N18°34'22.810"
ET	E75°02'37.189" N18°35'55.539"	149	E75°05'50.544" N18°34'16.993"
		150	E75°05'50.866" N18°34'11.905"
		151	E75°05'50.866" N18°34'11.905"
		152	E75°05'57.240" N18°34'14.162"
		153	E75°06'10.742" N18°34'12.119"
		154	E75°06'11.943" N18°34'19.830"
		155	E75°06'20.146" N18°34'21.766"
		156	E75°06'19.207" N18°34'16.267"
		157	E75°06'23.719" N18°34'14.157"
		158	E75°06'22.206" N18°34'10.127"
		159	E75°06'26.571" N18°34'08.953"
		160	E75°06'26.189" N18°34'03.993"
		161	E75°06'32.676" N18°34'00.960"
		162	E75°06'42.791" N18°34'00.766"
		163	E75°06'43.556" N18°33'35.586"
		164	E75°06'47.770" N18°33'35.617"
		165	E75°06'46.772" N18°33'19.936"
		166	E75°06'40.866" N18°33'20.830"
		167	E75°06'38.433" N18°33'26.439"
		168	E75°06'22.725" N18°33'23.376"
		169	E75°06'23.901" N18°33'16.954"
		170	E75°06'08.739" N18°33'16.039"
		171	E75°06'07.521" N18°33'10.269"
		172	E75°05'49.120" N18°33'10.401"
		173	E75°05'54.924" N18°33'22.099"
		174	E75°05'46.058" N18°33'24.177"
		175	E75°05'37.322" N18°33'10.313"
		176	E75°05'39.916" N18°33'19.442"
		177	E75°05'34.444" N18°33'18.732"
		178	E75°05'26.997" N18°33'19.078"
		179	E75°05'27.109" N18°33'22.562"
		180	E75°05'16.579" N18°33'21.948"
		181	E75°05'18.667" N18°33'24.241"
		182	E75°05'05.432" N18°33'28.161"
		183	E75°05'08.047" N18°33'34.611"
		184	E75°04'53.818" N18°33'39.729"
		185	E75°04'52.339" N18°33'31.680"
		186	E75°04'50.858" N18°33'23.899"
		187	E75°04'54.373" N18°33'23.524"
		188	E75°04'53.201" N18°33'12.396"

		189	E75°04'48.705" N18°33'12.496"
		190	E75°04'44.004" N18°33'03.485"
		191	E75°04'39.913" N18°33'05.597"
		192	E75°04'31.354" N18°33'04.461"
		193	E75°04'27.481" N18°32'57.332"
		194	E75°04'27.709" N18°33'03.630"

Co-ordinates of PATCH NO. 16			
PA AREA		ESZ AREA	
A	E74°57'22.348" N18°33'25.077"	1	E74°57'13.157" N18°33'16.227"
B	E74°57'18.379" N18°33'29.064"	2	E74°57'14.166" N18°33'28.963"
C	E74°57'15.478" N18°33'39.356"	3	E74°57'12.703" N18°33'35.515"
D	E74°57'12.347" N18°33'43.885"	4	E74°57'08.345" N18°33'35.881"
E	E74°57'17.623" N18°33'50.760"	5	E74°57'08.678" N18°33'45.664"
F	E74°57'24.619" N18°33'53.765"	6	E74°57'05.541" N18°33'50.863"
G	E74°57'38.533" N18°33'52.940"	7	E74°57'13.833" N18°33'50.462"
H	E74°57'44.734" N18°33'50.713"	8	E74°57'12.975" N18°33'52.129"
I	E74°57'41.101" N18°33'32.866"	9	E74°57'12.653" N18°33'56.681"
J	E74°57'32.935" N18°33'34.943"	10	E74°57'10.549" N18°33'56.329"
K	E74°57'25.318" N18°33'38.498"	11	E74°57'10.443" N18°34'00.347"
L	E74°57'02.932" N18°34'15.424"	12	E74°57'18.084" N18°34'01.951"
M	E74°56'57.926" N18°34'40.971"	13	E74°57'31.358" N18°34'01.992"
N	E74°57'00.443" N18°34'57.872"	14	E74°57'33.288" N18°34'06.160"
O	E74°57'08.244" N18°35'20.844"	15	E74°57'26.105" N18°34'08.245"
P	E74°57'08.417" N18°35'32.902"	16	E74°57'17.254" N18°34'08.374"
Q	E74°57'17.126" N18°35'33.107"	17	E74°57'14.676" N18°34'06.009"
R	E74°57'17.223" N18°35'37.931"	18	E74°57'10.191" N18°34'04.900"
S	E74°57'30.856" N18°35'37.372"	19	E74°57'08.445" N18°34'11.651"
T	E74°57'27.802" N18°35'48.869"	20	E74°57'02.275" N18°34'10.395"
U	E74°57'39.619" N18°35'47.223"	21	E74°56'49.126" N18°34'12.096"
V	E74°57'41.391" N18°35'37.592"	22	E74°56'48.793" N18°34'17.854"
W	E74°57'44.493" N18°35'36.278"	23	E74°56'55.949" N18°34'18.716"
X	E74°57'43.792" N18°35'20.464"	24	E74°56'55.323" N18°34'25.812"
Y	E74°57'40.976" N18°35'21.111"	25	E74°56'50.256" N18°34'26.976"
Z	E74°57'39.475" N18°35'16.142"	26	E74°56'49.895" N18°34'35.815"
AA	E74°57'49.875" N18°35'15.690"	27	E74°56'46.541" N18°34'33.911"
AB	E74°57'51.750" N18°34'54.539"	28	E74°56'48.410" N18°34'44.644"
AC	E74°57'50.442" N18°34'43.677"	29	E74°56'54.004" N18°34'47.503"
AD	E74°57'33.567" N18°34'45.549"	30	E74°56'58.041" N18°35'22.770"
AE	E74°57'33.281" N18°34'14.734"	31	E74°56'50.045" N18°35'21.499"
AF	E74°57'25.665" N18°34'18.155"	32	E74°56'34.860" N18°35'22.848"
AG	E74°56'34.240" N18°35'29.206"	33	E74°56'34.343" N18°35'25.590"
AH	E74°56'33.797" N18°35'39.384"	34	E74°56'20.008" N18°35'26.141"
AI	E74°56'13.700" N18°35'40.022"	35	E74°56'20.343" N18°35'35.656"
AJ	E74°56'07.739" N18°35'46.671"	36	E74°56'05.867" N18°35'36.206"
AK	E74°56'06.286" N18°35'52.018"	37	E74°56'08.085" N18°35'39.574"
AL	E74°56'12.481" N18°36'06.001"	38	E74°56'03.857" N18°35'41.012"



AM	E74°56'18.262" N18°36'03.772"	39	E74°55'55.424" N18°35'41.344"
AN	E74°56'18.996" N18°36'00.295"	40	E74°55'50.044" N18°35'45.855"
AO	E74°56'25.306" N18°36'01.686"	41	E74°55'48.821" N18°35'56.696"
AP	E74°56'33.895" N18°35'59.614"	42	E74°56'02.857" N18°35'58.286"
AQ	E74°56'35.226" N18°35'52.256"	43	E74°56'00.856" N18°36'02.020"
AR	E74°56'57.694" N18°35'53.512"	44	E74°56'07.718" N18°36'04.488"
AS	E74°56'59.611" N18°35'59.021"	45	E74°55'58.494" N18°36'14.460"
AT	E74°57'08.472" N18°35'58.022"	46	E74°56'03.683" N18°36'15.574"
AU	E74°57'08.589" N18°35'45.028"	47	E74°56'07.232" N18°36'11.585"
AV	E74°56'58.217" N18°35'42.263"	48	E74°56'14.254" N18°36'11.911"
AW	E74°56'58.751" N18°35'29.809"	49	E74°56'14.141" N18°36'08.828"
AX	E74°56'44.124" N18°35'31.565"	50	E74°56'23.105" N18°36'11.984"
AZ	E74°57'57.701" N18°35'20.376"	51	E74°56'23.578" N18°36'06.227"
BA	E74°58'08.101" N18°35'51.540"	52	E74°56'27.238" N18°36'05.453"
BB	E74°57'45.187" N18°36'08.770"	53	E74°56'29.835" N18°36'13.513"
BC	E74°57'45.682" N18°36'16.276"	54	E74°56'46.676" N18°36'15.661"
BD	E74°57'59.728" N18°36'16.658"	55	E74°56'43.922" N18°36'09.476"
BE	E74°58'11.558" N18°36'13.539"	56	E74°57'09.270" N18°36'02.985"
BF	E74°58'20.255" N18°36'15.216"	57	E74°57'16.291" N18°36'03.444"
BG	E74°58'22.850" N18°36'07.735"	58	E74°57'17.326" N18°35'57.692"
BH	E74°58'31.971" N18°36'09.014"	59	E74°57'30.389" N18°35'58.066"
BI	E74°58'29.828" N18°36'13.016"	60	E74°57'33.150" N18°36'03.582"
BJ	E74°58'36.266" N18°36'15.881"	61	E74°57'34.087" N18°36'08.814"
BK	E74°58'36.316" N18°36'26.063"	62	E74°57'28.761" N18°36'07.297"
BL	E74°58'49.347" N18°36'30.187"	63	E74°57'27.793" N18°36'21.222"
BM	E74°59'03.898" N18°36'21.194"	64	E74°57'37.954" N18°36'16.213"
BN	E74°59'08.053" N18°36'12.117"	65	E74°57'39.699" N18°36'25.337"
BO	E74°58'24.952" N18°35'52.480"	66	E74°58'00.651" N18°36'23.498"
BP	E74°58'10.154" N18°35'10.295"	67	E74°58'23.263" N18°36'24.484"
BQ	E74°58'04.434" N18°35'21.502"	68	E74°58'28.330" N18°36'15.616"
		69	E74°58'26.449" N18°36'29.668"
		70	E74°58'46.374" N18°36'32.775"
		71	E74°58'40.414" N18°36'39.359"
		72	E74°58'57.950" N18°36'42.447"
		73	E74°59'00.496" N18°36'40.592"
		74	E74°59'00.875" N18°36'29.476"
		75	E74°59'10.008" N18°36'29.415"
		76	E74°59'14.144" N18°36'22.481"
		77	E74°59'15.332" N18°36'15.123"
		78	E74°59'11.415" N18°36'13.216"
		79	E74°59'25.355" N18°35'53.768"
		80	E74°59'38.510" N18°35'27.615"
		81	E74°59'52.244" N18°35'31.476"
		82	75°00'04.631" N18°34'56.4E74"
		83	E74°59'57.390" N18°34'49.183"
		84	E74°59'43.635" N18°34'47.734"
		85	E74°59'41.872" N18°34'56.562"

		86	E74°59'25.336" N18°34'51.875"
		87	E74°59'29.635" N18°34'42.264"
		88	E74°59'20.127" N18°34'37.097"
		89	E74°59'27.488" N18°34'30.726"
		90	E74°59'26.985" N18°34'24.023"
		91	E74°59'15.719" N18°34'27.149"
		92	E74°59'07.881" N18°34'23.871"
		93	E74°59'06.658" N18°34'35.114"
		94	E74°58'51.228" N18°34'32.579"
		95	E74°58'29.317" N18°34'32.135"
		96	E74°58'15.544" N18°34'32.828"
		97	E74°58'05.668" N18°34'37.571"
		98	E74°58'04.861" N18°34'33.545"
		99	E74°57'46.557" N18°34'38.220"
		100	E74°57'44.343" N18°34'18.776"
		101	E74°57'48.997" N18°34'16.671"
		102	E74°57'48.769" N18°34'10.774"
		103	E74°57'54.493" N18°34'14.706"
		104	E74°57'49.790" N18°33'50.821"
		105	E74°57'59.636" N18°33'49.294"
		106	E74°58'04.586" N18°33'45.583"
		107	E74°58'00.430" N18°33'38.985"
		108	E74°57'54.811" N18°33'39.073"
		109	E74°57'53.237" N18°33'26.601"
		110	E74°57'40.292" N18°33'29.041"
		111	E74°57'39.392" N18°33'19.790"
		112	E74°57'34.886" N18°33'20.959"
		113	E74°57'33.958" N18°33'14.789"
		114	E74°57'28.871" N18°33'18.231"
		115	E74°57'28.369" N18°33'11.529"

## Co-ordinates of PATCH NO. 17

PA AREA		ESZ AREA	
A	E75°10'15.455" N18°33'07.433"	1	E75°10'20.877" N18°32'56.419"
B	E75°10'18.700" N18°33'23.666"	2	E75°10'14.105" N18°33'00.257"
C	E75°10'15.354" N18°33'20.427"	3	E75°10'11.294" N18°33'00.505"
D	E75°10'17.828" N18°33'27.545"	4	E75°10'06.079" N18°33'02.880"
E	E75°10'21.777" N18°33'25.429"	5	E75°10'08.831" N18°33'10.267"
F	E75°10'22.512" N18°33'21.148"	6	E75°10'07.135" N18°33'11.595"
G	E75°10'32.199" N18°33'21.751"	7	E75°10'00.584" N18°33'05.118"
H	E75°10'45.520" N18°33'24.792"	8	E75°10'04.675" N18°33'20.955"
I	E75°10'47.026" N18°33'29.893"	9	E75°10'08.599" N18°33'40.274"
J	E75°10'53.214" N18°33'28.864"	10	E75°10'29.726" N18°33'32.920"
K	E75°10'56.807" N18°33'18.306"	11	E75°10'38.103" N18°33'39.543"
L	E75°10'51.777" N18°33'14.788"	12	E75°10'49.229" N18°33'35.736"
M	E75°10'44.493" N18°33'12.192"	13	E75°10'53.251" N18°33'42.462"
N	E75°10'36.645" N18°33'09.859"	14	E75°10'58.601" N18°33'40.758"

O	E75°10'30.624" N18°33'07.406"	15	E75°11'05.148" N18°33'48.037"
P	E75°10'23.622" N18°33'04.677"	16	E75°10'59.778" N18°33'52.153"
Q	E75°10'23.739" N18°33'07.760"	17	E75°11'04.364" N18°33'58.749"
R	E75°10'24.864" N18°33'07.566"	18	E75°11'00.529" N18°34'04.215"
S	E75°10'25.057" N18°33'09.912"	19	E75°11'07.645" N18°34'10.561"
T	E75°10'20.699" N18°33'10.351"	20	E75°11'15.402" N18°34'06.462"
		21	E75°11'22.375" N18°33'54.587"
		22	E75°11'25.265" N18°33'44.024"
		23	E75°11'29.976" N18°33'34.143"
		24	E75°11'38.596" N18°33'27.236"
		25	E75°11'29.767" N18°33'24.630"
		26	E75°11'24.307" N18°33'22.315"
		27	E75°11'22.739" N18°33'25.251"
		28	E75°11'17.690" N18°33'24.279"
		29	E75°11'16.641" N18°33'32.845"
		30	E75°11'01.732" N18°33'35.421"
		31	E75°11'01.638" N18°33'29.392"
		32	E75°11'05.226" N18°33'19.369"
		33	E75°11'13.602" N18°33'07.772"
		34	E75°11'00.253" N18°33'08.483"
		35	E75°10'57.978" N18°33'12.085"
		36	E75°10'46.214" N18°33'07.582"
		37	E75°10'34.451" N18°33'02.945"

Co-ordinates of PATCH NO. 18			
PA AREA		ESZ AREA	
A	E75°08'07.123" N18°31'32.810"	1	E75°07'57.753" N18°31'27.786"
B	E75°08'06.078" N18°31'40.573"	2	E75°07'57.150" N18°31'50.690"
C	E75°08'14.496" N18°31'41.705"	3	E75°08'04.178" N18°31'49.937"
D	E75°08'17.191" N18°31'56.059"	4	E75°08'02.692" N18°32'00.242"
E	E75°08'32.232" N18°31'54.292"	5	E75°08'32.600" N18°32'01.127"
F	E75°08'33.898" N18°31'56.715"	6	E75°08'33.071" N18°32'03.675"
G	E75°08'39.542" N18°31'53.406"	7	E75°08'46.190" N18°32'05.310"
H	E75°08'47.506" N18°31'58.688"	8	E75°08'47.012" N18°32'07.861"
I	E75°08'51.427" N18°32'00.190"	9	E75°08'55.935" N18°32'07.255"
J	E75°08'55.092" N18°31'58.474"	10	E75°08'56.104" N18°32'03.639"
K	E75°09'00.713" N18°31'57.979"	11	E75°09'05.664" N18°32'11.411"
L	E75°08'59.837" N18°31'44.308"	12	E75°09'06.327" N18°31'58.421"
M	E75°08'57.572" N18°31'28.751"	13	E75°09'24.437" N18°31'59.353"
N	E75°09'02.355" N18°31'27.714"	14	E75°09'12.235" N18°31'39.305"
O	E75°08'58.358" N18°31'18.040"	15	E75°09'17.446" N18°31'37.467"
P	E75°08'40.369" N18°31'19.787"	16	E75°09'04.938" N18°31'20.632"
Q	E75°08'24.877" N18°31'25.302"		

Co-ordinates of PATCH NO. 19			
PA AREA		ESZ AREA	
A	E75°12'44.542" N18°31'25.377"	1	E75°12'47.224" N18°32'01.164"
B	E75°13'00.570" N18°31'22.940"	2	E75°12'55.915" N18°32'03.367"
C	E75°13'03.554" N18°31'37.161"	3	E75°12'55.350" N18°31'45.009"
D	E75°13'05.065" N18°31'22.837"	4	E75°12'59.118" N18°31'48.116"
E	E75°13'16.165" N18°31'21.974"	5	E75°13'08.380" N18°31'49.117"
F	E75°13'15.102" N18°31'13.929"	6	E75°13'07.852" N18°31'44.558"
G	E75°13'28.325" N18°31'10.937"	7	E75°13'14.563" N18°31'48.623"
H	E75°13'44.705" N18°31'17.746"	8	E75°13'16.853" N18°31'42.878"
I	E75°13'44.362" N18°31'07.160"	9	E75°13'23.583" N18°31'44.397"
J	E75°13'48.084" N18°30'57.539"	10	E75°13'19.189" N18°31'30.836"
K	E75°13'21.927" N18°30'43.565"	11	E75°13'34.517" N18°31'28.127"
L	E75°13'22.513" N18°30'59.243"	12	E75°13'47.849" N18°31'29.422"
M	E75°13'12.811" N18°31'00.919"	13	E75°13'48.376" N18°31'34.114"
N	E75°13'10.806" N18°30'47.241"	14	E75°14'00.577" N18°31'36.473"
O	E75°13'18.006" N18°30'42.065"	15	E75°14'02.725" N18°31'30.727"
P	E75°13'18.061" N18°30'34.697"	16	E75°13'50.544" N18°31'25.823"
Q	E75°13'41.482" N18°30'38.740"	17	E75°14'00.678" N18°31'03.518"
R	E75°13'42.221" N18°30'33.788"	18	E75°14'00.926" N18°30'48.918"
S	E75°13'52.607" N18°30'34.527"	19	E75°13'54.894" N18°30'48.073"
T	E75°13'52.360" N18°30'29.837"	20	E75°13'56.814" N18°30'44.737"
U	E75°13'45.076" N18°30'27.511"	21	E75°14'07.551" N18°30'45.546"
V	E75°13'22.330" N18°30'27.090"	22	E75°14'08.460" N18°30'36.509"
W	E75°12'59.309" N18°30'25.996"	23	E75°14'21.566" N18°30'39.678"
X	E75°13'00.179" N18°30'22.385"	24	E75°14'22.733" N18°30'33.791"
Y	E75°13'15.938" N18°30'18.071"	25	E75°14'05.609" N18°30'32.672"
Z	E75°13'31.243" N18°30'18.174"	26	E75°14'05.591" N18°30'35.150"
AA	E75°13'30.055" N18°30'07.850"	27	E75°14'02.146" N18°30'35.864"
AB	E75°13'12.616" N18°30'11.618"	28	E75°14'02.483" N18°30'18.585"
AC	E75°13'12.789" N18°29'48.309"	29	E75°13'50.905" N18°30'17.770"
AD	E75°13'17.328" N18°29'42.177"	30	E75°13'43.748" N18°30'17.186"
AE	E75°13'14.518" N18°29'42.426"	31	E75°13'42.838" N18°30'07.267"
AF	E75°13'16.526" N18°29'36.679"	32	E75°13'39.890" N18°30'07.113"
AG	E75°13'14.034" N18°29'31.973"	33	E75°13'37.993" N18°29'57.856"
AH	E75°13'05.029" N18°29'34.457"	34	E75°13'25.766" N18°29'59.248"
AI	E75°12'47.605" N18°29'36.215"	35	E75°13'24.991" N18°29'50.133"
AJ	E75°12'32.693" N18°29'39.998"	36	E75°13'32.865" N18°29'48.712"
AK	E75°12'31.892" N18°29'34.500"	37	E75°13'32.337" N18°29'44.154"
AL	E75°12'17.864" N18°29'51.418"	38	E75°13'41.478" N18°29'42.206"
AM	E75°12'10.059" N18°29'43.728"	39	E75°13'40.711" N18°29'32.019"
AN	E75°12'00.469" N18°29'49.289"	40	E75°13'31.851" N18°29'33.969"
AO	E75°12'09.657" N18°29'59.802"	41	E75°13'31.184" N18°29'29.142"
AP	E75°12'06.923" N18°30'08.491"	42	E75°13'24.433" N18°29'30.704"
AQ	E75°11'55.667" N18°30'11.495"	43	E75°13'21.869" N18°29'16.754"
AR	E75°11'42.848" N18°30'16.899"	44	E75°13'16.262" N18°29'15.510"
AS	E75°11'42.811" N18°30'21.856"	45	E75°12'58.656" N18°29'22.893"
AT	E75°12'01.376" N18°30'17.964"	46	E75°12'55.984" N18°29'04.655"

AU	E75°12'14.830" N18°30'21.406"	47	E75°12'49.984" N18°28'40.902"
AV	E75°12'13.380" N18°30'27.424"	48	E75°12'46.875" N18°28'43.561"
AW	E75°12'18.111" N18°30'33.217"	49	E75°12'50.138" N18°28'57.783"
AX	E75°12'24.992" N18°30'33.264"	50	E75°12'41.292" N18°28'57.991"
AZ	E75°12'23.471" N18°30'48.794"	51	E75°12'36.566" N18°28'51.529"
BA	E75°12'27.681" N18°30'49.091"	52	E75°12'36.762" N18°28'44.162"
BB	E75°12'28.029" N18°30'58.873"	53	E75°12'24.260" N18°28'45.014"
BC	E75°12'30.269" N18°30'59.826"	54	E75°12'26.177" N18°28'51.458"
BD	E75°12'29.537" N18°31'03.840"	55	E75°12'20.275" N18°28'52.221"
BE	E75°12'42.276" N18°31'09.152"	56	E75°12'13.043" N18°28'24.306"
BF	E75°12'02.299" N18°29'36.415"	57	E75°11'50.331" N18°28'57.240"
BG	E75°12'25.442" N18°29'24.841"	58	E75°11'47.096" N18°28'58.022"
BH	E75°12'30.016" N18°29'29.761"	59	E75°11'45.350" N18°29'24.669"
BI	E75°12'49.186" N18°29'18.404"	60	E75°11'38.183" N18°29'25.424"
BJ	E75°12'45.423" N18°29'07.746"	61	E75°11'43.731" N18°29'34.438"
BK	E75°12'40.940" N18°29'07.837"	62	E75°11'54.471" N18°29'44.023"
BL	E75°12'41.917" N18°29'14.199"	63	E75°11'32.113" N18°30'06.777"
BM	E75°12'37.433" N18°29'14.291"	64	E75°11'14.494" N18°30'15.497"
BN	E75°12'33.005" N18°29'06.928"	65	E75°11'28.684" N18°30'14.524"
BO	E75°12'12.385" N18°29'06.787"	66	E75°11'25.381" N18°30'24.147"
BP	E75°12'10.543" N18°28'56.264"	67	E75°11'31.563" N18°30'23.654"
BQ	E75°12'03.599" N18°28'59.883"	68	E75°11'28.381" N18°30'35.823"
BR	E75°12'03.445" N18°29'03.303"	69	E75°11'50.703" N18°30'36.646"
BS	E75°11'56.882" N18°29'24.279"	70	E75°11'51.365" N18°30'41.876"
		71	E75°11'56.237" N18°30'47.536"
		72	E75°11'54.262" N18°30'30.240"
		73	E75°12'02.679" N18°30'31.370"
		74	E75°12'01.351" N18°30'39.801"
		E75	E75°12'10.177" N18°30'42.541"
		76	E75°12'07.714" N18°30'52.571"
		77	E75°12'14.877" N18°30'52.487"
		78	E75°12'14.893" N18°31'08.965"
		79	E75°12'36.857" N18°31'20.234"
		80	E75°12'36.838" N18°31'41.534"
		81	E75°12'45.520" N18°31'44.809"

## Co-ordinates of PATCH NO. 20

PA AREA		ESZ AREA	
A	E74°42'21.192" N18°40'06.204"	1	E74°42'13.302" N18°40'12.728"
B	E74°42'46.501" N18°40'01.432"	2	E74°42'21.671" N18°40'09.386"
C	E74°42'46.317" N18°39'54.465"	3	E74°42'23.498" N18°40'18.691"
D	E74°42'47.139" N18°39'49.462"	4	E74°42'53.147" N18°40'03.573"
E	E74°42'50.862" N18°39'49.008"	5	E74°42'53.281" N18°39'50.619"
F	E74°42'47.239" N18°39'39.808"	6	E74°42'56.562" N18°39'43.318"
G	E74°42'26.553" N18°39'43.890"	7	E74°42'58.861" N18°39'38.023"
H	E74°42'24.924" N18°39'27.987"	8	E74°42'54.547" N18°39'33.644"
I	E74°42'15.279" N18°39'30.706"	9	E74°42'51.699" N18°39'36.245"

J	E74°42'15.672" N18°39'54.541"	10	E74°42'50.249" N18°39'33.909"
K	E74°42'19.909" N18°39'53.970"	11	E74°42'55.992" N18°39'30.358"
L	E74°41'54.455" N18°39'35.763"	12	E74°42'55.104" N18°39'29.372"
M	E74°41'58.182" N18°39'34.943"	13	E74°42'45.435" N18°39'34.474"
N	E74°41'59.529" N18°39'16.502"	14	E74°42'42.535" N18°39'29.803"
O	E74°42'09.031" N18°39'15.126"	15	E74°42'33.143" N18°39'32.831"
P	E74°42'07.586" N18°39'06.191"	16	E74°42'31.802" N18°39'26.219"
Q	E74°42'08.154" N18°39'00.941"	17	E74°42'33.413" N18°39'25.378"
R	E74°42'02.828" N18°38'55.268"	18	E74°42'29.411" N18°39'15.747"
S	E74°42'03.372" N18°38'52.341"	19	E74°42'34.360" N18°39'14.510"
T	E74°42'14.400" N18°38'52.079"	20	E74°42'40.552" N18°39'10.841"
U	E74°42'15.874" N18°38'58.325"	21	E74°42'38.433" N18°39'05.016"
V	E74°42'15.430" N18°39'03.943"	22	E74°42'47.650" N18°39'00.215"
W	E74°42'22.080" N18°39'05.595"	23	E74°42'48.014" N18°38'56.063"
X	E74°42'30.160" N18°39'05.305"	24	E74°42'45.604" N18°38'53.474"
Y	E74°42'28.865" N18°38'54.293"	25	E74°42'41.604" N18°38'37.426"
Z	E74°42'25.568" N18°38'38.497"	26	E74°42'41.403" N18°38'35.194"
AA	E74°42'31.625" N18°38'35.499"	27	E74°42'35.122" N18°38'35.134"
AB	E74°42'30.806" N18°38'27.914"	28	E74°42'34.892" N18°38'26.394"
AC	E74°42'22.694" N18°38'31.259"	29	E74°42'41.454" N18°38'24.195"
AD	E74°42'01.492" N18°38'35.946"	30	E74°42'41.504" N18°38'19.368"
AE	E74°41'50.876" N18°38'33.523"	31	E74°42'40.420" N18°38'18.747"
AF	E74°41'32.665" N18°38'34.083"	32	E74°42'30.142" N18°38'20.911"
AG	E74°41'34.938" N18°38'37.404"	33	E74°42'29.931" N18°38'16.570"
AH	E74°41'51.018" N18°38'44.401"	34	E74°42'20.865" N18°38'19.234"
AI	E74°41'49.510" N18°38'53.797"	35	E74°42'21.344" N18°38'22.416"
AJ	E74°41'49.924" N18°39'03.212"	36	E74°42'10.935" N18°38'24.762"
AK	E74°41'40.407" N18°39'06.054"	37	E74°41'57.605" N18°38'24.513"
AL	E74°41'40.014" N18°39'19.005"	38	E74°41'57.070" N18°38'14.364"
AM	E74°41'48.958" N18°39'22.023"	39	E74°41'53.998" N18°38'13.907"
		40	E74°41'53.984" N18°38'15.221"
		41	E74°41'46.530" N18°38'17.014"
		42	E74°41'48.100" N18°38'26.194"
		43	E74°41'39.377" N18°38'26.722"
		44	E74°41'38.777" N18°38'22.806"
		45	E74°41'29.934" N18°38'22.477"
		46	E74°41'29.611" N18°38'28.829"
		47	E74°41'26.154" N18°38'28.429"
		48	E74°41'25.981" N18°38'32.705"
		49	E74°41'20.735" N18°38'31.677"
		50	E74°41'26.196" N18°38'36.618"
		51	E74°41'28.077" N18°38'40.669"
		52	E74°41'29.861" N18°38'41.664"
		53	E74°41'34.981" N18°38'42.446"
		54	E74°41'35.321" N18°38'46.727"
		55	E74°41'43.639" N18°38'48.150"
		56	E74°41'43.324" N18°38'53.769"
		57	E74°41'40.248" N18°38'53.679"

	58	E74°41'40.091" N18°38'56.427"
	59	E74°41'31.954" N18°38'56.044"
	60	E74°41'31.278" N18°39'05.387"
	61	E74°41'36.087" N18°39'05.371"
	62	E74°41'32.214" N18°39'20.061"
	63	E74°41'34.782" N18°39'19.719"
	64	E74°41'35.245" N18°39'24.490"
	65	E74°41'40.620" N18°39'25.396"
	66	E74°41'41.032" N18°39'35.055"
	67	E74°41'46.673" N18°39'35.109"
	68	E74°41'47.661" N18°39'38.662"
	69	E74°41'46.214" N18°39'42.193"
	70	E74°41'46.431" N18°39'45.984"
	71	E74°41'54.006" N18°39'44.956"
	72	E74°41'54.487" N18°39'48.016"
	73	E74°42'10.928" N18°39'45.239"

## Co-ordinates of PATCH NO. 21

PA AREA		ESZ AREA	
A	E 74°44'07.991" N 18°37'52.865"	1	E 74°43'26.212" N 18°38'16.489"
B	E 74°44'11.102" N 18°37'55.766"	2	E 74°43'50.872" N 18°38'12.076"
C	E 74°44'30.133" N 18°38'02.665"	3	E 74°44'02.664" N 18°38'12.308"
D	E 74°44'38.994" N 18°38'07.391"	4	E 74°44'05.927" N 18°38'06.595"
E	E 74°44'37.301" N 18°37'57.415"	5	E 74°44'26.372" N 18°38'13.140"
F	E 74°44'21.689" N 18°37'54.765"	6	E 74°44'38.533" N 18°38'14.964"
G	E 74°44'22.656" N 18°37'47.930"	7	E 74°44'38.882" N 18°38'12.095"
H	E 74°44'13.450" N 18°37'45.583"	8	E 74°44'45.990" N 18°38'12.833"
I	E 74°44'13.752" N 18°37'47.419"	9	E 74°44'46.288" N 18°38'08.742"
J	E 74°44'07.334" N 18°37'48.215"	10	E 74°44'51.676" N 18°38'08.364"
		11	E 74°44'47.688" N 18°37'50.912"
		12	E 74°44'36.264" N 18°37'52.272"
		13	E 74°44'35.584" N 18°37'43.589"
		14	E 74°44'23.287" N 18°37'42.619"
		15	E 74°44'24.011" N 18°37'40.732"
		16	E 74°44'13.638" N 18°37'39.719"
		17	E 74°44'13.943" N 18°37'41.249"
		18	E 74°44'06.382" N 18°37'40.995"
		19	E 74°44'05.979" N 18°37'42.764"
		20	E 74°44'07.112" N 18°37'44.791"
		21	E 74°44'04.073" N 18°37'47.390"
		22	E 74°44'04.658" N 18°37'52.895"
		23	E 74°44'01.183" N 18°37'47.974"
		24	E 74°43'46.031" N 18°37'44.105"
		25	E 74°43'37.859" N 18°37'41.034"
		26	E 74°43'28.965" N 18°37'39.485"

		27	E 74°43'33.357" N 18°37'42.459"
		28	E 74°43'33.472" N 18°37'49.976"
		29	E 74°43'21.887" N 18°37'48.340"
		30	E 74°43'26.723" N 18°37'39.341"
		31	E 74°43'14.969" N 18°37'35.565"
		32	E 74°43'09.263" N 18°37'41.866"
		33	E 74°43'16.593" N 18°37'52.079"
		34	E 74°43'19.051" N 18°37'49.902"

Co-ordinates of PATCH NO. 22			
PA AREA		ESZ AREA	
A	E 74°43'52.560" N 18°40'33.430"	1	E 74°43'39.170" N 18°40'38.683"
B	E 74°43'59.535" N 18°40'40.950"	2	E 74°43'46.755" N 18°40'36.798"
C	E 74°44'09.495" N 18°40'45.076"	3	E 74°43'47.329" N 18°40'43.281"
D	E 74°44'59.571" N 18°40'38.575"	4	E 74°43'57.969" N 18°40'43.625"
E	E 74°45'00.874" N 18°40'36.509"	5	E 74°43'58.530" N 18°40'51.451"
F	E 74°45'10.753" N 18°40'35.989"	6	E 74°44'13.097" N 18°40'56.476"
G	E 74°45'14.274" N 18°40'42.866"	7	E 74°44'14.703" N 18°40'49.891"
H	E 74°45'43.163" N 18°40'39.221"	8	E 74°44'21.466" N 18°40'53.131"
I	E 74°46'14.646" N 18°40'32.543"	9	E 74°44'25.701" N 18°40'52.804"
J	E 74°46'08.546" N 18°40'14.400"	10	E 74°44'25.486" N 18°40'48.769"
K	E 74°45'39.518" N 18°40'19.267"	11	E 74°44'31.135" N 18°40'48.088"
L	E 74°45'16.287" N 18°40'21.375"	12	E 74°44'31.991" N 18°40'52.129"
M	E 74°44'54.612" N 18°40'21.908"	13	E 74°44'43.172" N 18°40'49.789"
N	E 74°44'50.260" N 18°40'21.135"	14	E 74°44'42.817" N 18°40'46.791"
O	E 74°44'37.660" N 18°40'24.440"	15	E 74°45'01.116" N 18°40'44.272"
P	E 74°44'26.227" N 18°40'26.411"	16	E 74°45'00.634" N 18°40'41.212"
Q	E 74°44'08.746" N 18°40'30.526"	17	E 74°45'02.184" N 18°40'40.188"
		18	E 74°45'03.561" N 18°40'43.439"
		19	E 74°45'04.907" N 18°40'43.451"
		20	E 74°45'07.164" N 18°40'42.250"
		21	E 74°45'12.195" N 18°40'45.596"
		22	E 74°45'17.167" N 18°40'48.453"
		23	E 74°45'24.172" N 18°40'53.162"
		24	E 74°45'24.098" N 18°40'47.784"
		25	E 74°45'48.985" N 18°40'46.790"
		26	E 74°45'48.630" N 18°40'43.854"
		27	E 74°45'56.466" N 18°40'42.459"
		28	E 74°45'56.174" N 18°40'39.645"
		29	E 74°46'04.590" N 18°40'38.011"
		30	E 74°46'04.564" N 18°40'40.578"
		31	E 74°46'46.338" N 18°40'30.632"
		32	E 74°46'45.218" N 18°40'27.199"
		33	E 74°46'30.173" N 18°40'31.462"
		34	E 74°46'27.610" N 18°40'18.484"



	35	E 74°46'23.112" N 18°40'19.543"
	36	E 74°46'19.796" N 18°40'04.970"
	37	E 74°46'07.076" N 18°40'07.542"
	38	E 74°45'51.004" N 18°39'59.207"
	39	E 74°45'47.166" N 18°39'58.316"
	40	E 74°45'49.093" N 18°40'10.677"
	41	E 74°45'32.426" N 18°40'10.524"
	42	E 74°45'31.244" N 18°40'00.614"
	43	E 74°45'25.480" N 18°39'59.950"
	44	E 74°45'21.150" N 18°40'09.687"
	45	E 74°45'00.208" N 18°40'13.772"
	46	E 74°44'49.345" N 18°40'16.543"
	47	E 74°44'50.292" N 18°40'18.018"
	48	E 74°44'47.599" N 18°40'17.994"
	49	E 74°44'43.484" N 18°40'12.823"
	50	E 74°44'38.374" N 18°40'17.297"
	51	E 74°44'35.262" N 18°40'08.163"
	52	E 74°44'17.765" N 18°40'13.867"
	53	E 74°44'20.413" N 18°40'18.169"
	54	E 74°44'09.861" N 18°40'21.859"
	55	E 74°44'00.504" N 18°40'21.467"
	56	E 74°44'00.026" N 18°40'24.334"
	57	E 74°43'49.301" N 18°40'19.834"
	58	E 74°43'47.472" N 18°40'29.350"
	59	E 74°43'37.903" N 18°40'30.971"

## Co-ordinates of PATCH NO. 23

PA AREA		ESZ AREA	
A	E 74°47'53.692" N 18°40'53.116"	1	E 74°47'53.165" N 18°41'04.232"
B	E 74°47'56.001" N 18°40'53.076"	2	E 74°48'07.929" N 18°41'02.532"
C	E 74°47'59.129" N 18°40'54.448"	3	E 74°48'10.015" N 18°41'12.083"
D	E 74°48'05.830" N 18°40'51.086"	4	E 74°48'14.764" N 18°41'11.637"
E	E 74°48'09.089" N 18°40'52.215"	5	E 74°48'13.440" N 18°41'02.826"
F	E 74°48'12.648" N 18°40'55.425"	6	E 74°48'24.835" N 18°41'04.638"
G	E 74°48'18.013" N 18°40'57.550"	7	E 74°48'25.305" N 18°41'02.565"
H	E 74°48'22.783" N 18°40'54.965"	8	E 74°48'32.678" N 18°41'02.570"
I	E 74°48'25.989" N 18°40'54.933"	9	E 74°48'31.052" N 18°41'11.416"
J	E 74°48'37.868" N 18°40'59.622"	10	E 74°48'43.365" N 18°41'11.159"
K	E 74°48'42.911" N 18°40'55.389"	11	E 74°48'40.738" N 18°41'04.536"
L	E 74°48'47.340" N 18°40'54.940"	12	E 74°48'50.225" N 18°41'04.743"
M	E 74°48'48.391" N 18°40'52.322"	13	E 74°48'49.626" N 18°41'06.998"
N	E 74°48'51.465" N 18°40'52.655"	14	E 74°48'56.803" N 18°41'07.429"
O	E 74°48'52.510" N 18°40'50.770"	15	E 74°48'56.870" N 18°41'00.586"
P	E 74°49'00.252" N 18°40'52.427"	16	E 74°49'12.081" N 18°41'05.548"
Q	E 74°49'02.658" N 18°40'48.905"	17	E 74°49'11.881" N 18°40'59.802"
R	E 74°48'57.679" N 18°40'46.661"	18	E 74°49'22.146" N 18°40'59.160"
S	E 74°48'37.507" N 18°40'44.220"	19	E 74°49'23.453" N 18°41'09.804"

T	E 74°48'29.211" N 18°40'46.712"	20	E 74°50'07.785" N 18°41'13.617"
U	E 74°48'23.963" N 18°40'45.810"	21	E 74°50'13.012" N 18°41'03.519"
V	E 74°48'20.872" N 18°40'47.127"	22	E 74°50'08.746" N 18°40'40.628"
W	E 74°48'06.423" N 18°40'49.503"	23	E 74°49'51.658" N 18°40'30.823"
X	E 74°47'52.160" N 18°40'49.161"	24	E 74°49'52.234" N 18°40'24.290"
Y	E 74°49'18.583" N 18°40'49.688"	25	E 74°49'54.093" N 18°40'24.306"
Z	E 74°49'34.983" N 18°40'51.177"	26	E 74°49'55.743" N 18°40'12.894"
AA	E 74°49'52.632" N 18°40'55.977"	27	E 74°49'49.149" N 18°40'11.919"
AB	E 74°49'53.589" N 18°40'49.875"	28	E 74°49'49.336" N 18°40'05.810"
AC	E 74°49'34.403" N 18°40'44.817"	29	E 74°49'47.855" N 18°39'59.931"
AD	E 74°49'32.339" N 18°40'32.944"	30	E 74°49'43.880" N 18°39'59.896"
AE	E 74°49'37.349" N 18°40'32.011"	31	E 74°49'34.316" N 18°40'07.633"
AF	E 74°49'37.008" N 18°40'27.486"	32	E 74°49'30.268" N 18°40'08.636"
AG	E 74°49'46.183" N 18°40'26.834"	33	E 74°49'30.437" N 18°40'10.960"
AH	E 74°49'46.978" N 18°40'24.213"	34	E 74°49'20.711" N 18°40'09.041"
AI	E 74°49'40.466" N 18°40'21.345"	35	E 74°49'21.520" N 18°39'58.354"
AJ	E 74°49'41.825" N 18°40'13.413"	36	E 74°49'13.114" N 18°39'59.196"
AK	E 74°49'20.470" N 18°40'14.080"	37	E 74°49'13.148" N 18°39'55.652"
AL	E 74°49'16.387" N 18°40'15.266"	38	E 74°49'55.150" N 18°39'34.881"
AM	E 74°49'13.738" N 18°40'14.020"	39	E 74°50'06.790" N 18°39'37.672"
AN	E 74°49'14.601" N 18°40'11.033"	40	E 74°50'18.069" N 18°39'38.138"
AO	E 74°49'08.277" N 18°40'02.148"	41	E 74°50'17.485" N 18°39'32.267"
AP	E 74°49'02.017" N 18°39'59.709"	42	E 74°50'31.585" N 18°39'32.635"
AQ	E 74°49'04.634" N 18°39'54.416"	43	E 74°50'28.162" N 18°39'28.572"
AR	E 74°49'04.750" N 18°39'42.562"	44	E 74°50'26.290" N 18°39'29.961"
AS	E 74°48'48.279" N 18°39'35.511"	45	E 74°50'20.885" N 18°39'25.330"
AT	E 74°48'52.563" N 18°39'30.050"	46	E 74°50'22.895" N 18°39'22.965"
AU	E 74°49'21.806" N 18°39'29.087"	47	E 74°50'21.113" N 18°39'21.666"
AV	E 74°49'18.555" N 18°39'20.626"	48	E 74°50'16.249" N 18°39'27.428"
AW	E 74°49'19.526" N 18°39'13.057"	49	E 74°50'14.151" N 18°39'25.638"
AX	E 74°49'26.888" N 18°39'07.501"	50	E 74°50'18.885" N 18°39'19.997"
AZ	E 74°49'32.359" N 18°38'58.627"	51	E 74°50'32.830" N 18°39'16.513"
BA	E 74°49'29.950" N 18°38'55.917"	52	E 74°50'30.070" N 18°39'10.257"
BB	E 74°49'31.784" N 18°38'51.901"	53	E 74°50'24.781" N 18°39'13.571"
BC	E 74°49'26.986" N 18°38'44.281"	54	E 74°50'22.415" N 18°39'06.279"
BD	E 74°48'38.341" N 18°38'49.837"	55	E 74°50'18.239" N 18°39'07.281"
BE	E 74°48'30.465" N 18°38'42.434"	56	E 74°50'16.682" N 18°39'02.562"
BF	E 74°48'31.754" N 18°38'28.758"	57	E 74°49'47.536" N 18°39'06.889"
BG	E 74°48'08.806" N 18°38'28.675"	58	E 74°49'46.853" N 18°38'57.961"
BH	E 74°48'06.683" N 18°38'48.943"	59	E 74°50'20.699" N 18°38'58.137"
BI	E 74°48'10.185" N 18°38'57.896"	60	E 74°50'26.418" N 18°38'56.659"
BJ	E 74°48'21.229" N 18°38'56.039"	61	E 74°50'26.113" N 18°38'55.129"
BK	E 74°48'22.177" N 18°39'03.869"	62	E 74°50'34.526" N 18°38'53.491"
BL	E 74°48'34.880" N 18°39'02.883"	63	E 74°50'34.321" N 18°38'41.452"
BM	E 74°48'45.268" N 18°39'28.762"	64	E 74°50'32.519" N 18°38'28.970"
BN	E 74°48'29.648" N 18°39'26.423"	65	E 74°50'26.255" N 18°38'27.082"
BO	E 74°48'31.639" N 18°39'45.628"	66	E 74°50'27.722" N 18°38'21.229"
BP	E 74°48'35.497" N 18°39'44.441"	67	E 74°50'38.999" N 18°38'21.694"

BQ	E 74°48'38.520" N 18°39'49.967"	68	E 74°50'39.437" N 18°38'16.076"
BR	E 74°48'48.202" N 18°39'56.408"	69	E 74°50'29.960" N 18°38'15.138"
BS	E 74°48'48.549" N 18°40'00.200"	70	E 74°50'27.381" N 18°38'03.383"
BT	E 74°48'56.382" N 18°39'59.048"	71	E 74°50'29.500" N 18°37'56.313"
BU	E 74°49'00.470" N 18°40'00.612"	72	E 74°50'24.664" N 18°37'52.605"
BV	E 74°48'59.086" N 18°40'04.449"	73	E 74°50'22.654" N 18°37'35.111"
BW	E 74°48'53.200" N 18°40'09.713"	74	E 74°50'19.893" N 18°37'15.655"
BX	E 74°49'06.905" N 18°40'11.301"	75	E 74°50'13.617" N 18°37'15.111"
BY	E 74°49'07.967" N 18°40'14.122"	76	E 74°50'13.363" N 18°37'01.665"
BZ	E 74°49'12.891" N 18°40'15.387"	77	E 74°50'17.661" N 18°36'54.614"
CA	E 74°49'17.070" N 18°40'20.802"	78	E 74°50'20.363" N 18°36'53.538"
CB	E 74°49'15.453" N 18°40'28.853"	79	E 74°50'17.771" N 18°36'43.250"
CC	E 74°49'22.350" N 18°40'31.603"	80	E 74°50'10.184" N 18°36'45.749"
CD	E 74°46'34.252" N 18°36'53.167"	81	E 74°50'10.552" N 18°36'34.143"
CE	E 74°46'26.644" N 18°37'10.452"	82	E 74°50'19.142" N 18°36'33.974"
CF	E 74°46'09.291" N 18°37'27.892"	83	E 74°50'33.784" N 18°36'30.924"
CG	E 74°46'22.633" N 18°37'26.914"	84	E 74°50'34.145" N 18°36'20.051"
CH	E 74°46'26.136" N 18°37'35.501"	85	E 74°50'31.172" N 18°36'09.270"
CI	E 74°46'35.103" N 18°37'36.194"	86	E 74°50'16.800" N 18°36'10.977"
CJ	E 74°46'52.179" N 18°37'33.538"	87	E 74°50'09.462" N 18°36'14.334"
CK	E 74°47'03.665" N 18°37'38.653"	88	E 74°50'06.256" N 18°36'01.230"
CL	E 74°47'08.177" N 18°37'36.127"	89	E 74°50'05.635" N 18°35'45.947"
CM	E 74°47'09.519" N 18°37'42.983"	90	E 74°49'57.674" N 18°35'47.405"
CN	E 74°47'25.467" N 18°37'37.750"	91	E 74°49'57.754" N 18°35'45.786"
CO	E 74°47'28.180" N 18°37'35.575"	92	E 74°49'32.374" N 18°35'46.112"
CP	E 74°47'24.810" N 18°37'26.378"	93	E 74°49'25.954" N 18°35'47.278"
CQ	E 74°47'13.246" N 18°37'29.085"	94	E 74°49'23.679" N 18°35'43.958"
CR	E 74°46'55.289" N 18°37'17.312"	95	E 74°49'12.895" N 18°35'45.818"
CS	E 74°46'45.398" N 18°36'53.757"	96	E 74°49'13.423" N 18°35'57.310"
CT	E 74°47'33.223" N 18°38'09.962"	97	E 74°49'09.574" N 18°35'57.765"
CU	E 74°47'38.207" N 18°38'11.596"	98	E 74°49'11.943" N 18°36'04.508"
CV	E 74°47'56.411" N 18°38'11.637"	99	E 74°49'00.132" N 18°36'06.480"
CW	E 74°47'50.075" N 18°37'51.171"	100	E 74°49'01.077" N 18°36'14.677"
CX	E 74°47'29.511" N 18°37'56.485"	101	E 74°49'06.378" N 18°36'23.157"
CY	E 74°47'31.915" N 18°37'59.684"	102	E 74°49'08.065" N 18°36'34.171"
CZ	E 74°49'50.130" N 18°39'30.254"	103	E 74°49'08.916" N 18°36'52.022"
DA	E 74°50'05.526" N 18°39'29.167"	104	E 74°49'17.895" N 18°36'51.368"
DB	E 74°50'04.280" N 18°39'25.490"	105	E 74°49'18.919" N 18°37'17.775"
DC	E 74°50'13.569" N 18°39'19.461"	106	E 74°49'07.527" N 18°37'16.085"
DD	E 74°50'13.291" N 18°39'08.460"	107	E 74°49'07.218" N 18°37'21.460"
DE	E 74°49'53.905" N 18°39'11.222"	108	E 74°48'57.352" N 18°37'21.005"
DF	E 74°49'57.690" N 18°39'17.488"	109	E 74°48'51.560" N 18°37'23.398"
DG	E 74°49'59.059" N 18°39'21.778"	110	E 74°48'54.590" N 18°37'28.191"
DH	E 74°49'48.665" N 18°39'22.664"	111	E 74°48'44.337" N 18°37'27.978"
DI	E 74°49'47.972" N 18°38'48.438"	112	E 74°48'47.577" N 18°37'37.417"
DJ	E 74°50'04.739" N 18°38'51.275"	113	E 74°48'54.641" N 18°37'36.014"
DK	E 74°50'09.591" N 18°38'53.395"	114	E 74°48'56.178" N 18°37'42.749"

DL	E 74°50'25.151" N 18°38'48.521"	115	E 74°48'57.181" N 18°37'45.019"
DM	E 74°50'16.250" N 18°37'54.425"	116	E 74°49'05.082" N 18°37'43.256"
DN	E 74°50'11.891" N 18°37'54.448"	117	E 74°49'05.627" N 18°37'46.560"
DO	E 74°50'10.642" N 18°37'57.737"	118	E 74°49'06.826" N 18°37'48.526"
DP	E 74°50'07.170" N 18°37'58.745"	119	E 74°49'13.056" N 18°37'47.176"
DQ	E 74°50'05.520" N 18°37'57.081"	120	E 74°49'18.301" N 18°37'54.922"
DR	E 74°49'56.514" N 18°38'00.362"	121	E 74°49'30.204" N 18°37'43.662"
DS	E 74°49'55.150" N 18°38'02.305"	122	E 74°49'38.949" N 18°37'40.806"
DT	E 74°49'57.236" N 18°38'11.917"	123	E 74°49'43.955" N 18°37'46.716"
DU	E 74°50'00.793" N 18°38'15.249"	124	E 74°49'32.630" N 18°37'51.260"
DV	E 74°49'57.987" N 18°38'20.357"	125	E 74°49'34.021" N 18°37'53.228"
DW	E 74°49'46.720" N 18°38'18.913"	126	E 74°49'45.161" N 18°37'48.010"
DX	E 74°49'48.711" N 18°38'25.041"	127	E 74°49'42.679" N 18°37'52.755"
DY	E 74°49'41.401" N 18°38'25.343"	128	E 74°49'36.263" N 18°37'56.731"
DZ	E 74°49'48.190" N 18°38'39.091"	129	E 74°49'36.635" N 18°37'57.956"
EA	E 74°49'07.997" N 18°37'40.196"	130	E 74°49'22.553" N 18°38'02.598"
EB	E 74°49'20.064" N 18°37'38.470"	131	E 74°49'24.304" N 18°38'13.613"
EC	E 74°49'15.784" N 18°37'30.366"	132	E 74°49'25.316" N 18°38'15.027"
ED	E 74°49'00.887" N 18°37'33.167"	133	E 74°49'34.836" N 18°38'31.427"
EE	E 74°49'47.560" N 18°37'45.190"	134	E 74°49'26.236" N 18°38'32.450"
EF	E 74°50'11.722" N 18°37'38.803"	135	E 74°49'23.758" N 18°38'30.168"
EG	E 74°50'05.553" N 18°37'13.940"	136	E 74°49'19.850" N 18°38'29.950"
EH	E 74°50'04.327" N 18°36'41.665"	137	E 74°49'20.810" N 18°38'36.741"
EI	E 74°50'02.540" N 18°36'27.595"	138	E 74°49'19.959" N 18°38'38.505"
EJ	E 74°50'19.209" N 18°36'27.008"	139	E 74°49'15.211" N 18°38'38.952"
EK	E 74°50'18.419" N 18°36'15.880"	140	E 74°49'13.553" N 18°38'38.021"
EL	E 74°50'14.442" N 18°36'16.334"	141	E 74°49'13.019" N 18°38'40.277"
EM	E 74°50'05.270" N 18°36'23.708"	142	E 74°49'07.699" N 18°38'40.230"
EN	E 74°50'02.445" N 18°36'24.172"	143	E 74°49'09.194" N 18°38'31.505"
EO	E 74°49'58.562" N 18°36'01.651"	144	E 74°49'00.356" N 18°38'37.232"
EP	E 74°49'37.534" N 18°36'02.443"	145	E 74°48'52.527" N 18°38'38.140"
EQ	E 74°49'28.741" N 18°35'57.232"	146	E 74°48'40.115" N 18°38'35.707"
ER	E 74°49'24.253" N 18°35'57.437"	147	E 74°48'45.131" N 18°38'20.964"
ES	E 74°49'24.646" N 18°36'09.662"	148	E 74°48'38.708" N 18°38'22.251"
ET	E 74°49'13.720" N 18°36'12.865"	149	E 74°48'30.762" N 18°38'22.058"
EU	E 74°49'15.952" N 18°36'20.584"	150	E 74°48'35.220" N 18°38'11.954"
EV	E 74°49'29.179" N 18°36'18.012"	151	E 74°48'21.885" N 18°38'12.202"
EW	E 74°49'30.753" N 18°36'27.559"	152	E 74°48'13.030" N 18°38'13.100"
EX	E 74°49'23.531" N 18°36'32.017"	153	E 74°48'13.190" N 18°38'22.878"
EY	E 74°49'28.505" N 18°36'34.627"	154	E 74°48'03.436" N 18°38'24.013"
EZ	E 74°49'37.852" N 18°36'35.688"	155	E 74°48'03.487" N 18°38'12.342"
FA	E 74°49'39.023" N 18°36'47.064"	156	E 74°47'59.513" N 18°38'12.307"
FB	E 74°49'26.445" N 18°36'48.663"	157	E 74°47'59.463" N 18°38'10.901"
FC	E 74°49'26.587" N 18°37'26.795"	158	E 74°48'05.293" N 18°38'11.198"
FD	E 74°49'42.662" N 18°37'21.560"	159	E 74°48'08.005" N 18°38'02.667"
FE	E 74°49'45.721" N 18°37'23.298"	160	E 74°48'12.576" N 18°37'54.153"
		161	E 74°48'02.618" N 18°37'56.447"
		162	E 74°48'02.492" N 18°37'49.785"

	163	E 74°48'20.294" N 18°37'44.995"
	164	E 74°48'18.802" N 18°37'40.216"
	165	E 74°47'35.591" N 18°37'47.771"
	166	E 74°47'36.655" N 18°37'50.286"
	167	E 74°47'31.399" N 18°37'50.300"
	168	E 74°47'30.477" N 18°37'46.381"
	169	E 74°47'25.852" N 18°37'47.378"
	170	E 74°47'23.069" N 18°37'43.564"
	171	E 74°47'29.810" N 18°37'42.464"
	172	E 74°47'29.186" N 18°37'40.808"
	173	E 74°47'37.922" N 18°37'38.932"
	174	E 74°47'40.733" N 18°37'39.813"
	175	E 74°47'44.392" N 18°37'39.234"
	176	E 74°47'42.806" N 18°37'31.093"
	177	E 74°47'33.937" N 18°37'33.580"
	178	E 74°47'29.660" N 18°37'12.398"
	179	E 74°47'27.962" N 18°37'09.144"
	180	E 74°47'25.070" N 18°37'09.974"
	181	E 74°47'21.992" N 18°37'03.591"
	182	E 74°47'26.362" N 18°37'02.469"
	183	E 74°47'23.183" N 18°36'53.458"
	184	E 74°47'19.452" N 18°36'54.830"
	185	E 74°47'17.664" N 18°36'54.141"
	186	E 74°47'19.211" N 18°37'06.132"
	187	E 74°47'22.800" N 18°37'19.058"
	188	E 74°47'16.948" N 18°37'21.022"
	189	E 74°47'15.161" N 18°37'13.795"
	190	E 74°47'08.296" N 18°37'14.466"
	191	E 74°47'06.577" N 18°36'54.041"
	192	E 74°46'53.750" N 18°36'54.902"
	193	E 74°46'52.152" N 18°36'41.628"
	194	E 74°46'44.850" N 18°36'41.256"
	195	E 74°46'45.111" N 18°36'47.186"
	196	E 74°46'35.628" N 18°36'46.916"
	197	E 74°46'22.427" N 18°36'46.796"
	198	E 74°46'23.011" N 18°36'52.423"
	199	E 74°46'20.262" N 18°36'58.142"
	200	E 74°45'56.303" N 18°36'56.945"
	201	E 74°45'53.009" N 18°37'05.836"
	202	E 74°45'52.281" N 18°37'14.507"
	203	E 74°46'02.922" N 18°37'14.360"
	204	E 74°46'04.354" N 18°37'24.883"
	205	E 74°45'56.004" N 18°37'26.640"
	206	E 74°45'57.975" N 18°37'34.602"
	207	E 74°46'05.078" N 18°37'29.412"
	208	E 74°46'05.355" N 18°37'40.047"
	209	E 74°46'16.151" N 18°37'37.335"

		210	E 74°46'19.699" N 18°37'41.400"
		211	E 74°46'31.125" N 18°37'39.793"
		212	E 74°46'36.119" N 18°37'40.328"
		213	E 74°46'47.795" N 18°37'39.212"
		214	E 74°46'48.494" N 18°37'46.306"
		215	E 74°46'59.699" N 18°37'41.031"
		216	E 74°47'02.150" N 18°37'52.419"
		217	E 74°47'24.035" N 18°37'56.038"
		218	E 74°47'23.782" N 18°38'08.624"
		219	E 74°47'29.420" N 18°38'08.919"
		220	E 74°47'29.805" N 18°38'10.405"
		221	E 74°47'13.159" N 18°38'08.452"
		222	E 74°47'14.205" N 18°38'19.277"
		223	E 74°47'33.413" N 18°38'21.528"
		224	E 74°47'34.437" N 18°38'34.553"
		225	E 74°47'36.739" N 18°38'35.185"
		226	E 74°47'38.081" N 18°38'22.670"
		227	E 74°47'58.320" N 18°38'24.319"
		228	E 74°47'58.918" N 18°38'28.724"
		229	E 74°48'03.789" N 18°38'28.767"
		230	E 74°48'04.077" N 18°38'38.547"
		231	E 74°48'01.148" N 18°38'49.520"
		232	E 74°47'48.825" N 18°38'51.120"
		233	E 74°47'50.589" N 18°39'00.729"
		234	E 74°48'05.224" N 18°38'58.783"
		235	E 74°48'07.848" N 18°39'05.651"
		236	E 74°48'05.280" N 18°39'06.117"
		237	E 74°48'08.803" N 18°39'12.870"
		238	E 74°48'13.953" N 18°39'10.716"
		239	E 74°48'26.138" N 18°39'10.214"
		240	E 74°48'29.022" N 18°39'16.717"
		241	E 74°48'18.358" N 18°39'19.066"
		242	E 74°48'22.961" N 18°39'26.807"
		243	E 74°48'21.549" N 18°39'26.977"
		244	E 74°48'20.833" N 18°39'34.609"
		245	E 74°48'22.841" N 18°39'32.549"
		246	E 74°48'27.160" N 18°39'36.621"
		247	E 74°48'23.925" N 18°39'39.586"
		248	E 74°48'23.419" N 18°39'45.387"
		249	E 74°48'27.399" N 18°39'44.934"
		250	E 74°48'27.957" N 18°39'46.833"
		251	E 74°48'25.636" N 18°39'48.156"
		252	E 74°48'25.344" N 18°39'58.297"
		253	E 74°48'26.687" N 18°39'58.645"
		254	E 74°48'25.900" N 18°40'00.472"
		255	E 74°48'27.800" N 18°40'02.780"
		256	E 74°48'29.823" N 18°40'02.462"
		257	E 74°48'30.065" N 18°39'57.423"

	258	E 74°48'39.495" N 18°39'56.774"
	259	E 74°48'38.302" N 18°40'00.735"
	260	E 74°48'39.204" N 18°40'13.392"
	261	E 74°48'45.567" N 18°40'11.738"
	262	E 74°48'51.504" N 18°40'20.895"
	263	E 74°49'02.199" N 18°40'15.613"
	264	E 74°49'03.295" N 18°40'21.489"
	265	E 74°49'07.658" N 18°40'21.161"
	266	E 74°49'07.956" N 18°40'29.994"
	267	E 74°49'09.240" N 18°40'29.822"
	268	E 74°49'09.259" N 18°40'41.035"
	269	E 74°49'05.095" N 18°40'40.631"
	270	E 74°49'05.709" N 18°40'30.371"
	271	E 74°48'53.212" N 18°40'29.771"
	272	E 74°48'53.572" N 18°40'32.341"
	273	E 74°48'43.725" N 18°40'36.103"
	274	E 74°48'40.558" N 18°40'32.164"
	275	E 74°48'26.914" N 18°40'37.419"
	276	E 74°48'28.418" N 18°40'40.977"
	277	E 74°48'19.612" N 18°40'43.281"
	278	E 74°48'13.925" N 18°40'34.798"
	279	E 74°48'03.137" N 18°40'36.534"
	280	E 74°48'05.268" N 18°40'41.442"
	281	E 74°47'53.450" N 18°40'43.596"
	282	E 74°47'53.153" N 18°40'41.150"
	283	E 74°47'45.446" N 18°40'42.486"
	284	E 74°47'49.244" N 18°40'53.886"
	285	E 74°47'46.087" N 18°40'55.446"

## Co-ordinates of PATCH NO. 24

PA AREA		ESZ AREA	
A	E 74°52'07.311" N 18°37'51.556"	1	E 74°51'56.280" N 18°38'05.638"
B	E 74°52'31.096" N 18°37'30.618"	2	E 74°52'08.061" N 18°38'07.084"
C	E 74°52'26.261" N 18°37'26.788"	3	E 74°52'07.769" N 18°37'57.304"
D	E 74°52'16.126" N 18°37'27.679"	4	E 74°52'17.047" N 18°37'52.251"
E	E 74°52'14.614" N 18°37'11.289"	5	E 74°52'27.314" N 18°37'50.995"
F	E 74°52'06.923" N 18°37'11.345"	6	E 74°52'25.460" N 18°37'43.769"
G	E 74°52'04.222" N 18°37'12.300"	7	E 74°52'41.556" N 18°37'36.085"
H	E 74°52'04.822" N 18°37'16.582"	8	E 74°52'45.452" N 18°37'30.741"
I	E 74°52'07.508" N 18°37'17.217"	9	E 74°52'42.274" N 18°37'27.903"
J	E 74°52'08.623" N 18°37'21.259"	10	E 74°52'42.737" N 18°37'19.597"
K	E 74°51'56.523" N 18°37'26.532"	11	E 74°52'35.635" N 18°37'11.470"
L	E 74°51'54.878" N 18°37'10.875"	12	E 74°52'28.961" N 18°37'12.390"
M	E 74°51'49.499" N 18°37'10.339"	13	E 74°52'20.514" N 18°37'10.973"
N	E 74°51'44.753" N 18°37'10.665"	14	E 74°52'24.560" N 18°37'03.309"
O	E 74°51'48.780" N 18°37'18.521"	15	E 74°52'22.132" N 18°37'02.555"
P	E 74°51'52.153" N 18°37'27.839"	16	E 74°52'17.556" N 18°36'58.482"

Q	E 74°51'58.595" N 18°37'37.916"	17	E 74°52'15.576" N 18°37'04.454"
		18	E 74°52'04.587" N 18°37'00.815"
		19	E 74°52'05.295" N 18°37'07.298"
		20	E 74°51'55.184" N 18°37'05.622"
		21	E 74°51'56.000" N 18°37'00.619"
		22	E 74°51'41.227" N 18°37'04.035"
		23	E 74°51'36.609" N 18°37'04.362"
		24	E 74°51'40.510" N 18°37'25.416"
		25	E 74°51'47.357" N 18°37'33.419"
		26	E 74°51'44.793" N 18°37'33.397"
		27	E 74°51'47.339" N 18°37'48.695"
		28	E 74°51'56.966" N 18°37'47.434"
		29	E 74°51'55.342" N 18°37'56.464"
		30	E 74°51'56.460" N 18°38'00.262"

Co-ordinates of PATCH NO. 25			
PA AREA		ESZ AREA	
A	E 74°53'08.620" N 18°36'39.732"	1	E 74°52'56.639" N 18°36'46.230"
B	E 74°53'24.565" N 18°36'34.369"	2	E 74°53'08.629" N 18°36'52.442"
C	E 74°53'24.747" N 18°36'42.314"	3	E 74°53'10.074" N 18°36'48.788"
D	E 74°53'37.473" N 18°36'38.389"	4	E 74°53'12.762" N 18°36'49.178"
E	E 74°53'38.184" N 18°36'44.628"	5	E 74°53'12.559" N 18°36'43.432"
F	E 74°53'45.505" N 18°36'43.101"	6	E 74°53'17.183" N 18°36'42.494"
G	E 74°54'05.720" N 18°36'33.373"	7	E 74°53'17.265" N 18°36'47.383"
H	E 74°54'06.072" N 18°36'22.988"	8	E 74°53'21.369" N 18°36'47.174"
I	E 74°53'58.873" N 18°36'11.561"	9	E 74°53'19.011" N 18°36'52.531"
J	E 74°53'50.335" N 18°36'19.922"	10	E 74°53'33.942" N 18°36'45.936"
K	E 74°53'19.740" N 18°36'29.439"	11	E 74°53'33.995" N 18°36'54.003"
L	E 74°53'19.446" N 18°36'19.782"	12	E 74°53'32.002" N 18°37'01.563"
M	E 74°53'06.493" N 18°36'20.527"	13	E 74°53'34.946" N 18°37'01.954"
N	E 74°53'09.467" N 18°36'31.429"	14	E 74°53'36.944" N 18°36'53.905"
		15	E 74°54'07.317" N 18°36'40.841"
		16	E 74°54'11.936" N 18°36'40.269"
		17	E 74°54'10.182" N 18°36'35.977"
		18	E 74°54'17.372" N 18°36'34.693"
		19	E 74°54'16.560" N 18°36'32.364"
		20	E 74°54'13.474" N 18°36'33.438"
		21	E 74°54'13.703" N 18°36'29.468"
		22	E 74°54'15.317" N 18°36'28.199"
		23	E 74°54'15.528" N 18°36'19.218"
		24	E 74°54'09.934" N 18°36'21.248"
		25	E 74°54'08.332" N 18°36'14.330"
		26	E 74°54'12.072" N 18°36'11.795"
		27	E 74°54'08.320" N 18°36'01.742"
		28	E 74°54'02.756" N 18°36'07.500"
		29	E 74°54'01.239" N 18°36'05.226"
		30	E 74°53'56.501" N 18°36'04.758"



		31	E 74°53'48.856" N 18°36'06.771"
		32	E 74°53'48.943" N 18°36'11.172"
		33	E 74°53'45.863" N 18°36'11.573"
		34	E 74°53'47.798" N 18°36'17.150"
		35	E 74°53'35.211" N 18°36'19.916"
		36	E 74°53'35.273" N 18°36'13.195"
		37	E 74°53'27.840" N 18°36'13.131"
		38	E 74°53'27.883" N 18°36'15.332"
		39	E 74°53'20.255" N 18°36'15.572"
		40	E 74°53'20.938" N 18°36'11.056"
		41	E 74°53'12.985" N 18°36'11.722"
		42	E 74°53'13.019" N 18°36'14.900"
		43	E 74°53'09.620" N 18°36'15.115"
		44	E 74°53'09.457" N 18°36'11.997"
		45	E 74°53'04.774" N 18°36'12.507"
		46	E 74°53'05.564" N 18°36'17.158"
		47	E 74°53'00.546" N 18°36'19.193"
		48	E 74°53'01.077" N 18°36'24.025"
		49	E 74°52'58.441" N 18°36'24.980"
		50	E 74°53'03.149" N 18°36'42.252"

## Co-ordinates of PATCH NO. 26

PA AREA		ESZ AREA	
A	E 74°51'23.336" N 18°35'57.885"	1	E 74°51'14.065" N 18°36'08.987"
B	E 74°51'52.602" N 18°35'53.372"	2	E 74°51'26.478" N 18°36'04.390"
C	E 74°51'54.731" N 18°35'45.141"	3	E 74°51'30.162" N 18°36'07.844"
D	E 74°51'44.324" N 18°35'41.019"	4	E 74°51'33.694" N 18°36'07.080"
E	E 74°51'48.749" N 18°35'27.247"	5	E 74°51'32.372" N 18°36'04.624"
F	E 74°51'41.811" N 18°35'29.020"	6	E 74°51'35.537" N 18°36'02.024"
G	E 74°51'44.550" N 18°35'37.476"	7	E 74°51'44.270" N 18°36'00.205"
H	E 74°51'27.326" N 18°35'42.704"	8	E 74°51'50.854" N 18°36'01.912"
I	E 74°51'31.431" N 18°35'55.695"	9	E 74°51'50.319" N 18°36'04.291"
J	E 74°51'25.138" N 18°35'57.107"	10	E 74°51'56.494" N 18°36'01.900"
K	E 74°51'18.903" N 18°35'38.843"	11	E 74°52'04.398" N 18°35'46.080"
L	E 74°51'09.597" N 18°35'40.351"	12	E 74°52'02.225" N 18°35'45.451"
M	E 74°51'13.807" N 18°35'42.343"	13	E 74°52'03.022" N 18°35'35.742"
N	E 74°51'12.207" N 18°35'35.424"	14	E 74°51'52.866" N 18°35'32.293"
O	E 74°51'17.665" N 18°35'34.310"	15	E 74°51'54.671" N 18°35'24.426"
P	E 74°51'15.120" N 18°35'25.672"	16	E 74°51'52.665" N 18°35'19.703"
Q	E 74°51'04.943" N 18°35'24.484"	17	E 74°51'36.778" N 18°35'25.860"
R	E 74°51'07.646" N 18°35'29.946"	18	E 74°51'38.085" N 18°35'29.965"
S	E 74°51'09.702" N 18°35'29.352"	19	E 74°51'33.714" N 18°35'31.394"
T	E 74°50'19.589" N 18°34'56.222"	20	E 74°51'31.905" N 18°35'26.184"
U	E 74°50'22.922" N 18°34'56.129"	21	E 74°51'28.241" N 18°35'27.375"
V	E 74°50'22.849" N 18°34'50.385"	22	E 74°51'24.204" N 18°35'27.401"
W	E 74°50'24.256" N 18°34'50.642"	23	E 74°51'23.704" N 18°35'12.609"
X	E 74°50'25.037" N 18°34'36.105"	24	E 74°51'20.057" N 18°35'12.027"

Y	E 74°50'19.081" N 18°34'42.408"	25	E 74°51'20.465" N 18°35'16.247"
Z	E 74°50'13.666" N 18°34'45.782"	26	E 74°51'22.260" N 18°35'16.201"
AA	E 74°50'16.178" N 18°34'51.060"	27	E 74°51'22.852" N 18°35'21.278"
AB	E 74°51'06.875" N 18°34'56.636"	28	E 74°51'18.043" N 18°35'21.542"
AC	E 74°51'23.411" N 18°34'56.291"	29	E 74°51'17.625" N 18°35'11.700"
AD	E 74°51'23.328" N 18°34'51.524"	30	E 74°51'14.616" N 18°35'11.430"
AE	E 74°51'16.661" N 18°34'51.832"	31	E 74°51'14.517" N 18°35'15.095"
AF	E 74°51'16.836" N 18°34'46.945"	32	E 74°51'04.461" N 18°35'14.580"
AG	E 74°51'06.949" N 18°34'48.937"	33	E 74°51'02.942" N 18°35'19.211"
AH	E 74°50'33.919" N 18°34'18.706"	34	E 74°50'54.596" N 18°35'20.910"
AI	E 74°51'51.946" N 18°34'20.485"	35	E 74°51'05.234" N 18°35'40.924"
AJ	E 74°51'50.892" N 18°34'10.088"	36	E 74°51'02.712" N 18°35'43.224"
AK	E 74°52'04.607" N 18°34'09.717"	37	E 74°50'55.388" N 18°35'38.455"
AL	E 74°52'04.376" N 18°34'20.592"	38	E 74°50'47.489" N 18°35'46.880"
AM	E 74°52'00.529" N 18°34'20.804"	39	E 74°51'04.273" N 18°35'47.515"
AN	E 74°52'00.270" N 18°34'34.611"	40	E 74°51'09.135" N 18°35'48.413"
AO	E 74°52'03.477" N 18°34'34.272"	41	E 74°51'06.917" N 18°36'05.870"
AP	E 74°52'03.372" N 18°34'45.393"	42	E 74°50'10.796" N 18°35'10.872"
AQ	E 74°52'17.980" N 18°34'45.519"	43	E 74°50'34.409" N 18°35'07.657"
AR	E 74°52'20.510" N 18°34'35.519"	44	E 74°50'28.808" N 18°35'03.697"
AS	E 74°52'25.956" N 18°34'42.410"	45	E 74°50'30.392" N 18°34'32.302"
AT	E 74°52'33.008" N 18°34'41.981"	46	E 74°50'40.898" N 18°34'32.639"
AU	E 74°52'26.065" N 18°34'30.800"	47	E 74°50'40.706" N 18°34'25.915"
AV	E 74°52'23.243" N 18°34'17.577"	48	E 74°50'45.579" N 18°34'25.591"
AW	E 74°52'18.582" N 18°34'08.982"	49	E 74°50'45.768" N 18°34'32.559"
AX	E 74°52'06.194" N 18°33'51.032"	50	E 74°50'54.614" N 18°34'32.270"
AZ	E 74°51'52.355" N 18°33'50.913"	51	E 74°50'54.799" N 18°34'26.283"
BA	E 74°51'53.600" N 18°33'41.269"	52	E 74°51'02.224" N 18°34'27.081"
BB	E 74°51'42.186" N 18°33'42.270"	53	E 74°51'02.046" N 18°34'32.334"
BC	E 74°51'39.157" N 18°33'50.799"	54	E 74°51'08.705" N 18°34'32.881"
BD	E 74°51'24.937" N 18°33'50.431"	55	E 74°51'11.547" N 18°34'43.905"
BE	E 74°51'26.000" N 18°33'59.851"	56	E 74°50'57.058" N 18°34'44.634"
BF	E 74°51'16.493" N 18°34'02.457"	57	E 74°50'57.322" N 18°34'57.225"
BG	E 74°51'12.231" N 18°33'52.521"	58	E 74°50'59.888" N 18°34'56.880"
BH	E 74°50'57.727" N 18°33'54.961"	59	E 74°50'59.325" N 18°35'02.131"
BI	E 74°50'53.608" N 18°33'43.437"	60	E 74°51'05.857" N 18°35'02.554"
BJ	E 74°50'39.732" N 18°33'47.226"	61	E 74°51'06.038" N 18°35'10.500"
BK	E 74°50'32.741" N 18°33'28.100"	62	E 74°51'10.790" N 18°35'09.441"
BL	E 74°50'19.389" N 18°33'30.671"	63	E 74°51'13.475" N 18°35'10.076"
BM	E 74°50'34.471" N 18°34'01.357"	64	E 74°51'23.552" N 18°35'08.391"
BN	E 74°51'27.516" N 18°33'21.856"	65	E 74°51'24.151" N 18°34'59.291"
BO	E 74°51'35.479" N 18°33'19.969"	66	E 74°51'37.933" N 18°35'05.583"
BP	E 74°51'39.195" N 18°33'33.445"	67	E 74°51'36.849" N 18°34'58.240"
BQ	E 74°51'46.557" N 18°33'27.276"	68	E 74°51'38.776" N 18°34'57.768"
BR	E 74°51'42.838" N 18°33'14.167"	69	E 74°51'38.588" N 18°34'50.556"
BS	E 74°51'33.374" N 18°33'12.252"	70	E 74°51'33.457" N 18°34'51.123"
BT	E 74°51'25.148" N 18°33'14.869"	71	E 74°51'31.348" N 18°34'23.668"
		72	E 74°51'35.061" N 18°34'23.944"

	73	E 74°51'35.264" N 18°34'36.290"
	74	E 74°51'40.768" N 18°34'37.009"
	75	E 74°51'40.164" N 18°34'26.433"
	76	E 74°51'49.202" N 18°34'26.022"
	77	E 74°51'49.393" N 18°34'32.929"
	78	E 74°51'52.469" N 18°34'32.894"
	79	E 74°51'52.015" N 18°34'40.223"
	80	E 74°51'58.976" N 18°34'42.727"
	81	E 74°51'58.664" N 18°34'48.591"
	82	E 74°51'57.062" N 18°34'48.577"
	83	E 74°51'56.541" N 18°34'56.150"
	84	E 74°52'02.117" N 18°34'56.076"
	85	E 74°52'00.420" N 18°34'59.300"
	86	E 74°52'10.806" N 18°34'58.778"
	87	E 74°52'10.507" N 18°34'49.793"
	88	E 74°52'18.645" N 18°34'49.41"
	89	E 74°52'19.510" N 18°34'59.953"
	90	E 74°52'38.758" N 18°34'57.430"
	91	E 74°52'38.274" N 18°34'54.309"
	92	E 74°52'46.226" N 18°34'53.705"
	93	E 74°52'43.505" N 18°34'43.232"
	94	E 74°52'43.990" N 18°34'32.604"
	95	E 74°52'37.641" N 18°34'33.100"
	96	E 74°52'36.908" N 18°34'15.739"
	97	E 74°52'43.961" N 18°34'15.250"
	98	E 74°52'43.849" N 18°34'13.477"
	99	E 74°52'33.730" N 18°34'12.962"
	100	E 74°52'27.756" N 18°34'14.622"
	101	E 74°52'26.508" N 18°34'11.067"
	102	E 74°52'32.478" N 18°34'09.896"
	103	E 74°52'32.802" N 18°34'02.749"
	104	E 74°52'31.297" N 18°33'59.253"
	105	E 74°52'24.800" N 18°34'01.947"
	106	E 74°52'23.291" N 18°33'58.879"
	107	E 74°52'16.203" N 18°34'03.096"
	108	E 74°52'09.302" N 18°34'01.081"
	109	E 74°52'10.295" N 18°33'50.946"
	110	E 74°52'16.054" N 18°33'51.728"
	111	E 74°52'15.713" N 18°33'47.204"
	112	E 74°52'00.734" N 18°33'45.730"
	113	E 74°52'01.311" N 18°33'38.891"
	114	E 74°51'58.907" N 18°33'35.693"
	115	E 74°51'55.813" N 18°33'37.622"
	116	E 74°51'54.035" N 18°33'35.956"
	117	E 74°51'48.377" N 18°33'38.046"
	118	E 74°51'46.047" N 18°33'33.810"
	119	E 74°51'55.397" N 18°33'27.474"

		120	E 74°51'52.113" N 18°33'22.496"
		121	E 74°51'56.126" N 18°33'18.131"
		122	E 74°51'47.060" N 18°33'01.371"
		123	E 74°51'35.958" N 18°33'10.013"
		124	E 74°51'33.941" N 18°32'59.852"
		125	E 74°51'30.274" N 18°33'01.409"
		126	E 74°51'31.559" N 18°33'07.714"
		127	E 74°51'23.587" N 18°33'10.578"
		128	E 74°51'22.912" N 18°33'07.456"
		129	E 74°51'15.337" N 18°33'09.101"
		130	E 74°51'15.575" N 18°33'10.997"
		131	E 74°51'10.374" N 18°33'12.174"
		132	E 74°51'13.452" N 18°33'18.556"
		133	E 74°51'17.556" N 18°33'24.947"
		134	E 74°51'20.304" N 18°33'25.643"
		135	E 74°51'21.167" N 18°33'29.255"
		136	E 74°51'26.814" N 18°33'28.266"
		137	E 74°51'33.575" N 18°33'38.163"
		138	E 74°51'24.278" N 18°33'45.659"
		139	E 74°51'19.012" N 18°33'46.835"
		140	E 74°51'19.252" N 18°33'48.610"
		141	E 74°51'14.827" N 18°33'49.060"
		142	E 74°51'12.221" N 18°33'40.116"
		143	E 74°51'01.439" N 18°33'41.977"
		144	E 74°50'58.331" N 18°33'32.051"
		145	E 74°50'45.354" N 18°33'35.604"
		146	E 74°50'41.032" N 18°33'25.361"
		147	E 74°50'47.452" N 18°33'23.951"
		148	E 74°50'46.805" N 18°33'17.957"
		149	E 74°50'34.881" N 18°33'18.769"
		150	E 74°50'33.298" N 18°33'23.400"
		151	E 74°50'12.113" N 18°33'21.197"
		152	E 74°50'10.503" N 18°33'21.977"
		153	E 74°50'05.888" N 18°33'22.242"
		154	E 74°50'07.167" N 18°33'29.036"
		155	E 74°50'10.944" N 18°33'29.436"
		156	E 74°50'16.011" N 18°33'42.130"
		157	E 74°50'11.071" N 18°33'42.820"
		158	E 74°50'13.505" N 18°33'56.162"
		159	E 74°50'27.622" N 18°33'53.964"
		160	E 74°50'28.819" N 18°34'02.774"
		161	E 74°50'24.589" N 18°34'02.859"
		162	E 74°50'25.286" N 18°34'23.642"
		163	E 74°50'29.873" N 18°34'26.370"
		164	E 74°50'27.987" N 18°34'29.226"
		165	E 74°50'25.124" N 18°34'27.123"
		166	E 74°50'14.060" N 18°34'38.209"
		167	E 74°49'55.010" N 18°34'46.718"

		168	E 74°49'57.755" N 18°34'54.442"
		169	E 74°50'05.203" N 18°34'52.919"

Co-ordinates of PATCH NO. 27			
PA AREA		ESZ AREA	
A	E 74°47'47.473" N 18°35'01.837"	1	E 74°47'50.155" N 18°35'15.671"
B	E 74°48'00.621" N 18°34'54.133"	2	E 74°48'07.082" N 18°35'14.723"
C	E 74°48'05.394" N 18°34'50.999"	3	E 74°48'20.121" N 18°35'18.140"
D	E 74°48'03.069" N 18°35'05.765"	4	E 74°48'23.564" N 18°35'06.927"
E	E 74°48'13.965" N 18°35'05.619"	5	E 74°48'20.624" N 18°34'53.090"
F	E 74°48'11.448" N 18°34'47.875"	6	E 74°48'34.246" N 18°34'49.301"
G	E 74°48'28.582" N 18°34'38.863"	7	E 74°48'38.088" N 18°35'02.657"
H	E 74°48'17.142" N 18°34'29.228"	8	E 74°48'47.451" N 18°35'01.885"
I	E 74°47'59.027" N 18°34'20.877"	9	E 74°48'45.371" N 18°34'51.845"
J	E 74°47'53.435" N 18°34'22.660"	10	E 74°48'38.256" N 18°34'45.549"
K	E 74°47'54.304" N 18°34'25.540"	11	E 74°48'40.001" N 18°34'37.498"
L	E 74°47'46.585" N 18°34'28.464"	12	E 74°48'50.924" N 18°34'34.418"
M	E 74°47'23.835" N 18°34'41.703"	13	E 74°48'48.447" N 18°34'25.597"
N	E 74°47'24.030" N 18°34'47.815"	14	E 74°49'01.198" N 18°34'19.110"
O	E 74°47'39.343" N 18°34'41.598"	15	E 74°49'14.147" N 18°34'18.492"
P	E 74°47'58.093" N 18°34'37.612"	16	E 74°49'14.180" N 18°34'28.270"
Q	E 74°47'58.266" N 18°34'46.046"	17	E 74°49'35.073" N 18°34'27.844"
R	E 74°47'43.246" N 18°34'48.600"	18	E 74°49'48.883" N 18°34'31.021"
S	E 74°49'03.414" N 18°34'08.681"	19	E 74°49'50.057" N 18°34'28.831"
T	E 74°49'06.468" N 18°34'10.969"	20	E 74°49'37.285" N 18°34'24.441"
U	E 74°49'09.490" N 18°34'03.296"	21	E 74°49'53.586" N 18°34'08.575"
V	E 74°49'14.464" N 18°34'05.724"	22	E 74°49'50.494" N 18°33'57.060"
W	E 74°49'11.640" N 18°34'12.787"	23	E 74°50'02.162" N 18°33'56.307"
X	E 74°49'19.593" N 18°34'12.002"	24	E 74°49'56.925" N 18°33'54.550"
Y	E 74°49'22.625" N 18°34'16.429"	25	E 74°49'49.370" N 18°33'53.995"
Z	E 74°49'36.887" N 18°34'19.244"	26	E 74°49'48.405" N 18°33'47.753"
AA	E 74°49'47.223" N 18°33'57.336"	27	E 74°49'49.973" N 18°33'44.712"
AB	E 74°49'32.936" N 18°33'50.611"	28	E 74°49'42.148" N 18°33'45.498"
AC	E 74°49'37.364" N 18°33'43.317"	29	E 74°49'39.761" N 18°33'27.389"
AD	E 74°49'31.574" N 18°33'45.710"	30	E 74°49'33.864" N 18°33'27.704"
AE	E 74°49'29.096" N 18°33'50.210"	31	E 74°49'22.708" N 18°33'28.461"
AF	E 74°49'22.472" N 18°33'46.118"	32	E 74°49'17.795" N 18°33'19.862"
AG	E 74°49'24.047" N 18°33'42.344"	33	E 74°49'13.297" N 18°33'21.167"
AH	E 74°49'32.668" N 18°33'38.631"	34	E 74°49'10.927" N 18°33'14.546"
AI	E 74°49'32.474" N 18°33'32.275"	35	E 74°49'10.599" N 18°33'21.876"
AJ	E 74°49'21.064" N 18°33'32.785"	36	E 74°49'08.549" N 18°33'21.858"
AK	E 74°49'12.107" N 18°33'31.483"	37	E 74°49'04.826" N 18°33'09.481"
AL	E 74°49'03.892" N 18°33'32.877"	38	E 74°48'57.241" N 18°33'11.980"
AM	E 74°48'56.981" N 18°33'38.620"	39	E 74°49'01.182" N 18°33'28.270"
AN	E 74°48'44.904" N 18°33'41.813"	40	E 74°48'54.010" N 18°33'27.961"
AO	E 74°48'59.619" N 18°33'57.098"	41	E 74°48'55.129" N 18°33'31.393"

AP	E 74°49'03.388" N 18°34'04.831"	42	E 74°48'28.513" N 18°33'27.612"
		43	E 74°48'34.458" N 18°33'35.486"
		44	E 74°48'36.440" N 18°33'42.470"
		45	E 74°48'32.074" N 18°33'43.409"
		46	E 74°48'32.556" N 18°33'46.469"
		47	E 74°48'29.800" N 18°33'53.166"
		48	E 74°48'36.987" N 18°34'05.085"
		49	E 74°48'57.908" N 18°34'01.727"
		50	E 74°49'00.132" N 18°34'10.179"
		51	E 74°48'47.408" N 18°34'13.977"
		52	E 74°48'49.680" N 18°34'17.541"
		53	E 74°48'20.156" N 18°34'22.533"
		54	E 74°48'11.654" N 18°34'14.024"
		55	E 74°48'06.616" N 18°34'05.057"
		56	E 74°47'49.469" N 18°34'15.536"
		57	E 74°47'43.601" N 18°34'12.794"
		58	E 74°47'29.699" N 18°34'19.024"
		59	E 74°47'31.280" N 18°34'27.593"
		60	E 74°47'13.288" N 18°34'32.686"
		61	E 74°47'17.020" N 18°34'43.963"
		62	E 74°47'12.907" N 18°34'45.148"
		63	E 74°47'15.516" N 18°34'53.482"
		64	E 74°47'21.453" N 18°34'49.259"
		65	E 74°47'20.977" N 18°34'58.420"
		66	E 74°47'35.651" N 18°34'52.075"
		67	E 74°47'44.225" N 18°35'06.207"
		68	E 74°47'51.919" N 18°35'05.788"
		69	E 74°47'48.796" N 18°35'10.526"

## Co-ordinates of PATCH NO. 28

PA AREA		ESZ AREA	
A	E 74°46'25.645" N 18°33'19.353"	1	E 74°46'36.920" N 18°33'32.288"
B	E 74°46'41.199" N 18°33'14.361"	2	E 74°46'59.098" N 18°33'18.435"
C	E 74°46'35.025" N 18°33'03.917"	3	E 74°46'57.257" N 18°33'10.352"
D	E 74°47'27.981" N 18°32'47.409"	4	E 74°47'36.739" N 18°32'55.799"
E	E 74°47'24.864" N 18°32'38.704"	5	E 74°47'33.751" N 18°32'46.973"
F	E 74°47'50.403" N 18°32'34.535"	6	E 74°47'56.105" N 18°32'41.063"
G	E 74°47'44.440" N 18°32'28.615"	7	E 74°47'58.409" N 18°33'07.238"
H	E 74°47'44.550" N 18°32'17.494"	8	E 74°48'03.802" N 18°33'06.064"
I	E 74°47'48.192" N 18°32'12.027"	9	E 74°48'14.118" N 18°33'25.466"
J	E 74°47'59.429" N 18°32'15.856"	10	E 74°48'24.330" N 18°33'19.753"
K	E 74°47'57.953" N 18°32'22.564"	11	E 74°48'25.658" N 18°33'21.445"
L	E 74°48'12.212" N 18°32'25.381"	12	E 74°48'32.601" N 18°33'19.124"
M	E 74°48'09.176" N 18°32'14.843"	13	E 74°48'33.022" N 18°33'21.938"
N	E 74°48'12.177" N 18°32'02.893"	14	E 74°48'35.515" N 18°33'22.480"
O	E 74°47'59.289" N 18°32'04.061"	15	E 74°48'40.519" N 18°33'08.776"
P	E 74°47'54.820" N 18°32'02.554"	16	E 74°48'36.677" N 18°33'08.558"

Q	E 74°47'50.230" N 18°32'06.729"	17	E 74°48'36.310" N 18°33'00.244"
R	E 74°47'44.444" N 18°32'08.755"	18	E 74°48'33.230" N 18°33'00.706"
S	E 74°47'32.117" N 18°31'58.622"	19	E 74°48'29.651" N 18°32'33.787"
T	E 74°47'37.656" N 18°31'55.617"	20	E 74°48'25.284" N 18°32'34.848"
U	E 74°47'33.779" N 18°31'46.049"	21	E 74°48'24.712" N 18°32'40.831"
V	E 74°47'41.214" N 18°31'42.358"	22	E 74°48'19.567" N 18°32'42.862"
W	E 74°47'38.326" N 18°31'36.466"	23	E 74°48'20.028" N 18°32'48.122"
X	E 74°47'35.299" N 18°31'38.150"	24	E 74°48'17.458" N 18°32'48.832"
Y	E 74°47'34.427" N 18°31'42.053"	25	E 74°48'12.843" N 18°32'36.080"
Z	E 74°47'31.755" N 18°31'40.195"	26	E 74°48'23.294" N 18°32'28.719"
AA	E 74°47'20.490" N 18°31'45.715"	27	E 74°48'24.509" N 18°32'09.420"
AB	E 74°47'16.488" N 18°31'35.902"	28	E 74°48'18.105" N 18°32'09.118"
AC	E 74°46'30.910" N 18°31'45.510"	29	E 74°48'19.446" N 18°32'03.142"
AD	E 74°46'34.364" N 18°31'58.740"	30	E 74°48'17.020" N 18°32'02.265"
AE	E 74°46'09.161" N 18°32'07.798"	31	E 74°48'14.658" N 18°31'54.911"
AF	E 74°46'17.701" N 18°32'24.987"	32	E 74°48'03.518" N 18°31'54.200"
AG	E 74°46'12.054" N 18°32'25.913"	33	E 74°47'55.429" N 18°31'55.960"
AH	E 74°46'16.543" N 18°32'38.297"	34	E 74°47'53.751" N 18°31'44.335"
AI	E 74°46'27.707" N 18°32'49.398"	35	E 74°48'00.048" N 18°31'42.314"
AJ	E 74°46'05.622" N 18°32'53.963"	36	E 74°47'59.340" N 18°31'36.197"
AK	E 74°46'06.703" N 18°33'01.184"	37	E 74°48'01.782" N 18°31'35.424"
AL	E 74°46'12.478" N 18°33'00.259"	38	E 74°48'01.436" N 18°31'31.510"
AM	E 74°46'14.230" N 18°33'04.430"	39	E 74°48'03.938" N 18°31'31.105"
AN	E 74°46'29.372" N 18°33'02.246"	40	E 74°48'06.511" N 18°31'43.044"
AO	E 74°46'30.879" N 18°33'05.315"	41	E 74°48'08.176" N 18°31'43.120"
AP	E 74°46'23.275" N 18°33'09.646"	42	E 74°48'06.217" N 18°31'33.875"
AQ	E 74°48'23.014" N 18°33'16.716"	43	E 74°48'14.620" N 18°31'32.790"
AR	E 74°48'31.292" N 18°33'08.846"	44	E 74°48'15.869" N 18°31'42.517"
AS	E 74°48'26.212" N 18°32'51.202"	45	E 74°48'20.358" N 18°31'42.007"
AT	E 74°48'16.436" N 18°32'55.025"	46	E 74°48'17.890" N 18°31'32.391"
AU	E 74°48'06.341" N 18°32'39.291"	47	E 74°48'28.396" N 18°31'32.363"
AV	E 74°48'00.830" N 18°32'39.364"	48	E 74°48'30.236" N 18°31'40.690"
AW	E 74°48'09.061" N 18°32'49.337"	49	E 74°48'45.007" N 18°31'36.911"
AX	E 74°48'13.870" N 18°33'08.446"	50	E 74°48'49.572" N 18°31'41.718"
AZ	E 74°47'44.742" N 18°31'28.946"	51	E 74°48'56.328" N 18°31'32.184"
BA	E 74°47'51.306" N 18°31'25.950"	52	E 74°48'57.959" N 18°31'35.621"
BB	E 74°47'51.277" N 18°31'15.928"	53	E 74°48'47.960" N 18°31'49.342"
BC	E 74°47'56.275" N 18°31'15.729"	54	E 74°48'43.597" N 18°31'50.036"
BD	E 74°47'56.187" N 18°31'24.650"	55	E 74°48'44.441" N 18°31'55.421"
BE	E 74°48'26.451" N 18°31'21.743"	56	E 74°48'51.879" N 18°31'54.754"
BF	E 74°48'27.926" N 18°31'28.112"	57	E 74°49'01.572" N 18°31'46.163"
BG	E 74°48'43.729" N 18°31'23.487"	58	E 74°49'10.136" N 18°31'48.195"
BH	E 74°48'48.067" N 18°31'25.358"	59	E 74°49'12.937" N 18°31'36.854"
BI	E 74°48'48.397" N 18°31'30.861"	60	E 74°49'25.750" N 18°31'36.723"
BJ	E 74°49'04.336" N 18°31'25.503"	61	E 74°49'23.606" N 18°31'33.282"
BK	E 74°49'10.945" N 18°31'30.939"	62	E 74°49'31.483" N 18°31'26.875"
BL	E 74°49'27.342" N 18°31'04.809"	63	E 74°49'28.835" N 18°31'09.374"

BM	E 74°49'26.904" N 18°30'57.105"	64	E 74°49'33.193" N 18°31'09.169"
BN	E 74°49'13.756" N 18°31'05.422"	65	E 74°49'31.728" N 18°31'01.701"
BO	E 74°49'04.907" N 18°31'06.443"	66	E 74°49'36.368" N 18°30'58.809"
BP	E 74°49'01.676" N 18°30'56.148"	67	E 74°49'33.421" N 18°30'45.706"
BQ	E 74°48'52.317" N 18°30'56.920"	68	E 74°49'25.053" N 18°30'49.909"
BR	E 74°48'51.225" N 18°30'37.601"	69	E 74°49'28.576" N 18°30'30.141"
BS	E 74°48'48.136" N 18°30'39.040"	70	E 74°49'18.393" N 18°30'23.452"
BT	E 74°48'43.677" N 18°30'36.556"	71	E 74°49'10.728" N 18°30'34.383"
BU	E 74°48'39.550" N 18°30'39.330"	72	E 74°49'07.563" N 18°30'30.566"
BV	E 74°48'14.980" N 18°30'36.666"	73	E 74°48'58.045" N 18°30'34.515"
BW	E 74°48'10.646" N 18°30'21.472"	74	E 74°48'54.127" N 18°30'28.980"
BX	E 74°47'58.834" N 18°30'24.177"	75	E 74°49'05.620" N 18°30'19.672"
BY	E 74°48'02.810" N 18°30'36.679"	76	E 74°48'51.348" N 18°30'25.044"
BZ	E 74°48'14.766" N 18°30'58.418"	77	E 74°48'38.857" N 18°30'18.578"
CA	E 74°47'43.391" N 18°30'57.159"	78	E 74°48'48.898" N 18°30'13.534"
CB	E 74°47'42.047" N 18°31'16.456"	79	E 74°48'52.068" N 18°30'16.863"
CC	E 74°45'18.948" N 18°30'12.822"	80	E 74°48'59.280" N 18°30'13.016"
CD	E 74°45'38.579" N 18°30'09.703"	81	E 74°48'51.788" N 18°30'06.227"
CE	E 74°45'53.928" N 18°30'12.044"	82	E 74°48'55.908" N 18°30'04.064"
CF	E 74°45'53.185" N 18°30'22.181"	83	E 74°49'04.235" N 18°30'04.016"
CG	E 74°46'13.576" N 18°30'19.924"	84	E 74°49'10.149" N 18°30'01.869"
CH	E 74°46'34.213" N 18°30'31.478"	85	E 74°49'11.445" N 18°30'00.353"
CI	E 74°46'34.339" N 18°30'18.891"	86	E 74°49'13.780" N 18°29'50.780"
CJ	E 74°46'46.514" N 18°30'18.391"	87	E 74°49'09.356" N 18°29'51.229"
CK	E 74°46'48.944" N 18°30'05.947"	88	E 74°49'08.808" N 18°29'48.291"
CL	E 74°46'47.612" N 18°29'58.235"	89	E 74°49'00.422" N 18°29'47.850"
CM	E 74°46'51.152" N 18°29'50.079"	90	E 74°49'00.336" N 18°29'43.572"
CN	E 74°46'49.343" N 18°29'38.819"	91	E 74°48'55.517" N 18°29'45.179"
CO	E 74°46'40.698" N 18°29'45.095"	92	E 74°48'55.286" N 18°29'42.549"
CP	E 74°46'37.247" N 18°29'18.666"	93	E 74°48'48.548" N 18°29'43.894"
CQ	E 74°46'44.843" N 18°29'14.824"	94	E 74°48'48.524" N 18°29'39.800"
CR	E 74°46'44.480" N 18°28'59.910"	95	E 74°48'41.529" N 18°29'41.204"
CS	E 74°46'59.311" N 18°29'02.612"	96	E 74°48'40.928" N 18°29'37.166"
CT	E 74°47'01.256" N 18°28'47.352"	97	E 74°48'44.657" N 18°29'35.794"
CU	E 74°46'57.710" N 18°28'36.932"	98	E 74°48'44.499" N 18°29'32.248"
CV	E 74°47'07.196" N 18°28'36.040"	99	E 74°48'38.208" N 18°29'33.719"
CW	E 74°47'08.358" N 18°28'48.028"	100	E 74°48'36.823" N 18°29'31.324"
CX	E 74°47'15.409" N 18°28'47.358"	101	E 74°48'44.136" N 18°29'30.106"
CY	E 74°47'18.860" N 18°29'00.956"	102	E 74°48'42.518" N 18°29'25.325"
CZ	E 74°47'25.677" N 18°28'58.084"	103	E 74°48'53.182" N 18°29'21.998"
DA	E 74°47'31.559" N 18°28'59.115"	104	E 74°48'55.188" N 18°29'19.816"
DB	E 74°47'41.717" N 18°28'55.173"	105	E 74°49'03.350" N 18°29'16.956"
DC	E 74°47'39.136" N 18°28'44.151"	106	E 74°49'12.197" N 18°29'16.057"
DD	E 74°47'32.077" N 18°28'32.721"	107	E 74°49'09.051" N 18°29'10.285"
DE	E 74°47'23.530" N 18°28'29.222"	108	E 74°49'15.387" N 18°29'04.108"
DF	E 74°47'27.747" N 18°28'17.283"	109	E 74°49'19.108" N 18°29'03.530"
DG	E 74°47'11.008" N 18°28'13.343"	110	E 74°49'24.256" N 18°29'14.086"
DH	E 74°46'49.872" N 18°28'13.762"	111	E 74°49'26.704" N 18°29'12.641"



DI	E 74°46'42.527" N 18°28'43.882"	112	E 74°49'31.253" N 18°29'19.036"
DJ	E 74°46'12.390" N 18°29'25.894"	113	E 74°49'28.298" N 18°29'19.988"
DK	E 74°46'06.370" N 18°29'38.549"	114	E 74°49'30.269" N 18°29'28.072"
DL	E 74°46'05.511" N 18°29'47.585"	115	E 74°49'23.346" N 18°29'28.621"
DM	E 74°45'26.511" N 18°29'53.338"	116	E 74°49'23.402" N 18°29'36.077"
DN	E 74°47'43.857" N 18°30'16.588"	117	E 74°49'26.603" N 18°29'36.227"
DO	E 74°48'09.325" N 18°30'06.062"	118	E 74°49'28.309" N 18°29'45.164"
DP	E 74°48'37.174" N 18°30'13.888"	119	E 74°49'18.450" N 18°29'44.710"
DQ	E 74°48'55.003" N 18°29'58.404"	120	E 74°49'19.677" N 18°29'50.282"
DR	E 74°48'52.523" N 18°29'50.071"	121	E 74°49'22.178" N 18°29'49.937"
DS	E 74°48'42.800" N 18°29'48.762"	122	E 74°49'24.743" N 18°29'56.254"
DT	E 74°48'35.094" N 18°29'50.893	123	E 74°49'31.043" N 18°29'53.805"
DU	E 74°48'29.836" N 18°29'38.380"	124	E 74°49'34.827" N 18°30'06.426"
DV	E 74°48'27.368" N 18°29'28.826"	125	E 74°49'58.790" N 18°30'05.538"
DW	E 74°48'38.920" N 18°29'26.485"	126	E 74°49'57.795" N 18°30'02.474"
DX	E 74°48'37.700" N 18°29'20.241"	127	E 74°50'04.347" N 18°30'00.576"
DY	E 74°48'47.112" N 18°29'13.970"	128	E 74°50'11.963" N 18°29'54.532"
DZ	E 74°48'41.440" N 18°29'04.631"	129	E 74°50'12.933" N 18°30'00.163"
EA	E 74°48'31.749" N 18°29'00.144"	130	E 74°50'20.539" N 18°29'41.897"
EB	E 74°48'22.373" N 18°29'15.826"	131	E 74°50'17.462" N 18°29'42.237"
EC	E 74°47'53.513" N 18°29'19.845"	132	E 74°50'17.611" N 18°29'33.378"
ED	E 74°47'51.512" N 18°29'40.848"	133	E 74°50'27.344" N 18°29'33.585"
EE	E 74°47'53.883" N 18°30'00.179"	134	E 74°50'28.404" N 18°29'29.928"
EF	E 74°47'41.304" N 18°30'02.754"	135	E 74°50'22.551" N 18°29'25.844"
EG	E 74°49'35.956" N 18°29'49.112"	136	E 74°50'20.943" N 18°29'19.963"
EH	E 74°49'51.675" N 18°29'39.718"	137	E 74°50'13.456" N 18°29'12.687"
EI	E 74°49'54.351" N 18°29'54.408"	138	E 74°50'19.600" N 18°29'13.108"
EJ	E 74°50'08.732" N 18°29'50.868"	139	E 74°50'16.956" N 18°29'08.318"
EK	E 74°50'05.045" N 18°29'34.703"	140	E 74°50'30.962" N 18°29'03.674"
EL	E 74°50'17.649" N 18°29'29.437"	141	E 74°50'12.348" N 18°29'08.033"
EM	E 74°50'08.612" N 18°29'10.292"	142	E 74°50'14.813" N 18°29'04.755"
EN	E 74°50'02.713" N 18°29'10.973"	143	E 74°50'12.716" N 18°28'56.426"
EO	E 74°49'59.584" N 18°28'50.169"	144	E 74°50'09.651" N 18°28'55.543"
EP	E 74°49'49.101" N 18°28'34.922"	145	E 74°50'11.077" N 18°28'40.524"
EQ	E 74°49'48.667" N 18°28'26.852"	146	E 74°50'07.922" N 18°28'35.607"
ER	E 74°49'29.923" N 18°28'31.453"	147	E 74°49'58.911" N 18°28'40.294"
ES	E 74°49'05.730" N 18°28'03.740"	148	E 74°49'58.225" N 18°28'31.733"
ET	E 74°48'59.511" N 18°28'11.017"	149	E 74°49'53.729" N 18°28'33.160"
EU	E 74°48'47.806" N 18°28'03.091"	150	E 74°49'54.183" N 18°28'25.954"
EV	E 74°48'29.600" N 18°28'05.129"	151	E 74°49'59.569" N 18°28'25.268"
EW	E 74°48'28.446" N 18°27'52.163"	152	E 74°49'56.941" N 18°28'18.889"
EX	E 74°48'39.230" N 18°27'49.571"	153	E 74°49'51.969" N 18°28'16.523"
EY	E 74°48'21.059" N 18°27'08.956"	154	E 74°49'45.657" N 18°28'20.256"
EZ	E 74°48'21.672" N 18°26'58.695"	155	E 74°49'32.823" N 18°28'22.954"
FA	E 74°47'17.745" N 18°27'01.175"	156	E 74°49'21.935" N 18°28'09.903"
FB	E 74°47'21.370" N 18°27'10.129"	157	E 74°49'30.558" N 18°28'05.579"
FC	E 74°47'20.386" N 18°27'18.920"	158	E 74°49'27.895" N 18°28'02.867"

FD	E 74°47'15.861" N 18°27'23.279"	159	E 74°49'19.409" N 18°28'06.336"
FE	E 74°47'31.755" N 18°27'34.788"	160	E 74°49'10.792" N 18°27'56.849"
FF	E 74°47'31.397" N 18°27'45.051"	161	E 74°49'15.548" N 18°27'55.058"
FG	E 74°47'43.913" N 18°27'48.586"	162	E 74°49'14.041" N 18°27'51.989"
FH	E 74°47'36.669" N 18°27'29.944"	163	E 74°49'06.877" N 18°27'51.192"
FI	E 74°47'52.365" N 18°27'22.753"	164	E 74°48'54.562" N 18°27'53.283"
FJ	E 74°48'10.946" N 18°28'00.562"	165	E 74°48'46.705" N 18°27'57.857"
FK	E 74°47'41.349" N 18°28'14.717"	166	E 74°48'44.845" N 18°27'51.607"
FL	E 74°47'47.170" N 18°28'21.858"	167	E 74°48'49.050" N 18°27'40.645"
FM	E 74°47'40.067" N 18°28'27.782"	168	E 74°48'39.460" N 18°27'39.093"
FN	E 74°47'54.060" N 18°28'37.441"	169	E 74°48'36.533" N 18°27'24.157"
FO	E 74°48'05.581" N 18°28'38.034"	170	E 74°48'33.710" N 18°27'24.743"
FP	E 74°48'06.528" N 18°28'19.954"	171	E 74°48'32.006" N 18°27'15.684"
FQ	E 74°48'21.321" N 18°28'26.442"	172	E 74°48'29.316" N 18°27'15.782"
FR	E 74°48'24.188" N 18°28'47.489"	173	E 74°48'28.103" N 18°27'08.927"
FS	E 74°48'31.651" N 18°28'57.058"	174	E 74°48'28.598" N 18°26'57.565"
FT	E 74°48'49.868" N 18°28'50.804"	175	E 74°48'30.970" N 18°26'57.281"
FU	E 74°48'53.155" N 18°28'55.233"	176	E 74°48'09.033" N 18°26'48.285"
FV	E 74°48'54.212" N 18°29'05.020"	177	E 74°48'03.534" N 18°26'47.441"
FW	E 74°49'06.929" N 18°29'01.344"	178	E 74°48'03.439" N 18°26'50.618"
FX	E 74°49'14.158" N 18°28'55.542"	179	E 74°47'59.537" N 18°26'50.277"
FY	E 74°49'23.908" N 18°28'53.917"	180	E 74°47'59.308" N 18°26'47.464"
FZ	E 74°49'33.027" N 18°29'04.509"	181	E 74°47'54.436" N 18°26'48.032"
GA	E 74°49'37.589" N 18°29'35.958"	182	E 74°47'54.971" N 18°26'52.253"
GB	E 74°49'34.388" N 18°29'35.808"	183	E 74°47'38.509" N 18°26'52.899"
		184	E 74°47'29.355" N 18°26'46.217"
		185	E 74°47'29.397" N 18°26'54.894"
		186	E 74°47'14.523" N 18°26'56.838"
		187	E 74°47'12.820" N 18°26'54.194"
		188	E 74°47'04.420" N 18°26'55.402"
		189	E 74°47'05.888" N 18°27'02.320"
		190	E 74°47'09.376" N 18°27'12.190"
		191	E 74°47'10.055" N 18°27'21.118"
		192	E 74°47'06.075" N 18°27'22.182"
		193	E 74°47'09.055" N 18°27'31.497"
		194	E 74°47'15.987" N 18°27'29.849"
		195	E 74°47'18.108" N 18°27'41.967"
		196	E 74°47'16.303" N 18°27'43.173"
		197	E 74°47'23.816" N 18°27'53.996"
		198	E 74°47'15.185" N 18°27'59.051"
		199	E 74°47'16.496" N 18°28'02.485"
		200	E 74°47'02.449" N 18°28'04.741"
		201	E 74°47'02.920" N 18°28'08.900"
		202	E 74°46'47.921" N 18°28'10.292"
		203	E 74°46'46.554" N 18°28'12.540"
		204	E 74°46'44.921" N 18°28'09.348"
		205	E 74°46'35.562" N 18°28'10.240"
		206	E 74°46'36.347" N 18°28'15.075"

	207	E 74°46'38.650" N 18°28'15.279"
	208	E 74°46'38.167" N 18°28'18.758"
	209	E 74°46'46.247" N 18°28'17.671"
	210	E 74°46'43.762" N 18°28'22.781"
	211	E 74°46'42.727" N 18°28'30.227"
	212	E 74°46'35.563" N 18°28'29.428"
	213	E 74°46'31.558" N 18°28'45.646"
	214	E 74°46'20.784" N 18°28'47.137"
	215	E 74°46'20.784" N 18°28'47.137"
	216	E 74°46'09.845" N 18°29'05.002"
	217	E 74°46'08.780" N 18°28'56.315"
	218	E 74°46'01.086" N 18°28'57.223"
	219	E 74°46'00.705" N 18°29'09.563"
	220	E 74°45'58.396" N 18°29'09.908"
	221	E 74°45'59.105" N 18°29'28.614"
	222	E 74°45'45.266" N 18°29'29.098"
	223	E 74°45'46.761" N 18°29'33.267"
	224	E 74°45'58.676" N 18°29'33.010"
	225	E 74°45'58.644" N 18°29'36.187"
	226	E 74°45'33.154" N 18°29'36.197"
	227	E 74°45'28.162" N 18°29'48.495"
	228	E 74°45'26.216" N 18°29'38.211"
	229	E 74°45'19.285" N 18°29'39.614"
	230	E 74°45'20.942" N 18°29'53.073"
	231	E 74°45'06.937" N 18°29'57.221"
	232	E 74°45'06.826" N 18°30'20.807"
	233	E 74°45'13.873" N 18°30'20.628"
	234	E 74°45'15.315" N 18°30'17.464"
	235	E 74°45'27.727" N 18°30'18.800"
	236	E 74°45'38.011" N 18°30'15.228"
	237	E 74°45'35.040" N 18°30'30.356"
	238	E 74°45'40.604" N 18°30'24.907"
	239	E 74°45'52.384" N 18°30'25.382"
	240	E 74°45'48.703" N 18°30'34.759"
	241	E 74°45'55.787" N 18°30'43.623"
	242	E 74°46'05.153" N 18°30'42.242"
	243	E 74°46'02.278" N 18°30'35.128"
	244	E 74°46'04.774" N 18°30'29.040"
	245	E 74°46'13.929" N 18°30'23.013"
	246	E 74°46'13.609" N 18°30'29.365"
	247	E 74°46'34.116" N 18°30'41.162"
	248	E 74°46'44.256" N 18°30'39.177"
	249	E 74°46'40.581" N 18°30'35.233"
	250	E 74°46'41.000" N 18°30'31.692"
	251	E 74°46'59.004" N 18°30'24.768"
	252	E 74°47'03.026" N 18°30'06.839"
	253	E 74°47'03.317" N 18°29'50.464"

	254	E 74°46'57.429" N 18°29'50.044"
	255	E 74°46'57.624" N 18°29'43.324"
	256	E 74°47'06.215" N 18°29'42.425"
	257	E 74°47'01.539" N 18°29'36.088"
	258	E 74°47'01.354" N 18°29'28.937"
	259	E 74°46'56.422" N 18°29'28.953"
	260	E 74°46'57.088" N 18°29'32.809"
	261	E 74°46'49.266" N 18°29'33.716"
	262	E 74°46'49.151" N 18°29'25.954"
	263	E 74°46'56.078" N 18°29'24.917"
	264	E 74°46'53.386" N 18°29'12.366"
	265	E 74°47'04.410" N 18°29'11.427"
	266	E 74°47'03.955" N 18°29'05.679"
	267	E 74°47'13.433" N 18°29'05.764"
	268	E 74°47'19.560" N 18°29'07.898"
	269	E 74°47'29.656" N 18°29'10.189"
	270	E 74°47'29.837" N 18°29'04.813"
	271	E 74°47'43.400" N 18°29'06.280"
	272	E 74°47'41.499" N 18°29'43.049"
	273	E 74°47'34.949" N 18°29'44.823"
	274	E 74°47'36.049" N 18°29'50.088"
	275	E 74°47'23.504" N 18°29'49.242"
	276	E 74°47'25.477" N 18°29'56.959"
	277	E 74°47'22.131" N 18°30'11.472"
	278	E 74°47'33.260" N 18°30'25.994"
	279	E 74°47'41.752" N 18°30'22.160"
	280	E 74°47'55.059" N 18°30'23.746"
	281	E 74°47'54.372" N 18°30'34.923"
	282	E 74°47'51.432" N 18°30'34.346"
	283	E 74°47'52.276" N 18°30'39.670"
	284	E 74°48'01.097" N 18°30'41.460"
	285	E 74°48'02.782" N 18°30'52.536"
	286	E 74°47'40.244" N 18°30'51.600"
	287	E 74°47'36.748" N 18°30'55.357"
	288	E 74°47'34.351" N 18°31'17.456"
	289	E 74°47'36.801" N 18°31'28.722"
	290	E 74°47'23.697" N 18°31'32.392"
	291	E 74°47'18.436" N 18°31'20.368"
	292	E 74°46'23.964" N 18°31'35.394"
	293	E 74°46'25.212" N 18°31'38.705"
	294	E 74°46'17.643" N 18°31'39.736"
	295	E 74°46'17.943" N 18°31'48.172"
	296	E 74°46'25.395" N 18°31'46.040"
	297	E 74°46'25.700" N 18°31'53.987"
	298	E 74°45'52.798" N 18°32'04.196"
	299	E 74°46'07.010" N 18°32'30.602"
	300	E 74°46'02.251" N 18°32'32.392"
	301	E 74°46'06.515" N 18°32'41.597"

		302	E 74°45'34.681" N 18°32'47.294"
		303	E 74°45'35.881" N 18°32'55.371"
		304	E 74°46'15.557" N 18°33'25.432"
		305	E 74°46'26.606" N 18°33'22.478"
		306	E 74°46'27.923" N 18°33'25.362"
		307	E 74°46'30.819" N 18°33'24.105"

Co-ordinates of PATCH NO. 29			
PA AREA		ESZ AREA	
A	E 74°46'08.967" N 18°27'34.005"	1	E 74°46'05.431" N 18°27'54.505"
B	E 74°46'25.963" N 18°27'37.705"	2	E 74°46'25.917" N 18°27'42.226"
C	E 74°46'27.298" N 18°27'32.217"	3	E 74°46'35.628" N 18°27'44.515"
D	E 74°46'10.160" N 18°27'29.983"	4	E 74°46'39.567" N 18°27'34.773"
E	E 74°46'00.240" N 18°26'57.627"	5	E 74°46'46.313" N 18°27'38.990"
F	E 74°46'13.983" N 18°26'53.598"	6	E 74°46'45.480" N 18°27'32.627"
G	E 74°46'15.237" N 18°26'43.466"	7	E 74°46'31.274" N 18°27'31.643"
H	E 74°46'08.836" N 18°26'43.285"	8	E 74°46'31.440" N 18°27'27.855"
I	E 74°46'05.631" N 18°26'30.912"	9	E 74°46'11.233" N 18°27'25.104"
J	E 74°45'54.835" N 18°26'34.846"	10	E 74°46'12.976" N 18°27'17.299"
K	E 74°45'59.263" N 18°26'52.852"	11	E 74°46'00.669" N 18°27'18.652"
L	E 74°46'18.716" N 18°26'28.587"	12	E 74°46'01.284" N 18°27'46.645"
M	E 74°46'27.061" N 18°26'26.463"	13	E 74°46'07.688" N 18°27'46.582"
N	E 74°46'28.761" N 18°26'22.935"	14	E 74°45'57.584" N 18°27'07.014"
O	E 74°46'29.433" N 18°26'19.763"	15	E 74°46'11.158" N 18°27'07.138"
P	E 74°46'19.656" N 18°26'24.196"	16	E 74°46'18.593" N 18°27'06.350"
		17	E 74°46'21.598" N 18°27'00.389"
		18	E 74°46'25.188" N 18°26'47.223"
		19	E 74°46'27.137" N 18°26'31.597"
		20	E 74°46'36.858" N 18°26'32.786"
		21	E 74°46'36.713" N 18°26'34.434"
		22	E 74°46'50.205" N 18°26'36.268"
		23	E 74°46'50.046" N 18°26'32.906"
		24	E 74°46'44.169" N 18°26'31.569"
		25	E 74°46'43.440" N 18°26'27.651"
		26	E 74°46'39.119" N 18°26'24.312"
		27	E 74°46'36.004" N 18°26'15.729"
		28	E 74°46'32.887" N 18°26'13.684"
		29	E 74°46'31.066" N 18°26'16.478"
		30	E 74°46'29.599" N 18°26'15.915"
		31	E 74°46'27.515" N 18°26'00.252"
		32	E 74°46'20.126" N 18°26'02.874"
		33	E 74°46'21.294" N 18°26'07.712"
		34	E 74°46'15.137" N 18°26'08.755"
		35	E 74°46'16.564" N 18°26'13.352"
		36	E 74°46'11.483" N 18°26'15.627"
		37	E 74°46'15.344" N 18°26'26.417"

		38	E 74°46'09.684" N 18°26'28.932"
		39	E 74°46'06.338" N 18°26'17.902"
		40	E 74°45'53.221" N 18°26'23.404"
		41	E 74°45'54.066" N 18°26'28.545"
		42	E 74°45'50.742" N 18°26'28.025"
		43	E 74°45'49.340" N 18°26'20.985"
		44	E 74°45'47.544" N 18°26'21.335"
		45	E 74°45'50.095" N 18°26'34.986"
		46	E 74°45'45.608" N 18°26'35.494"
		47	E 74°45'48.129" N 18°26'45.845"
		48	E 74°45'37.613" N 18°26'47.337"
		49	E 74°45'42.226" N 18°26'59.723"
		50	E 74°45'55.179" N 18°26'57.887"
		51	E 74°45'51.664" N 18°27'03.598"
		52	E 74°45'58.585" N 18°27'03.051"

Co-ordinates of PATCH NO. 30			
PA AREA		ESZ AREA	
A	E 74°47'15.755" N 18°26'13.371"	1	E 74°47'05.643" N 18°26'19.451"
B	E 74°47'25.129" N 18°26'10.767"	2	E 74°47'16.263" N 18°26'20.280"
C	E 74°47'35.561" N 18°26'17.583"	3	E 74°47'15.921" N 18°26'16.000"
D	E 74°47'37.773" N 18°26'14.058"	4	E 74°47'28.662" N 18°26'22.470"
E	E 74°47'35.326" N 18°26'02.548"	5	E 74°47'42.933" N 18°26'29.626"
F	E 74°47'39.996" N 18°25'56.480"	6	E 74°47'43.396" N 18°26'28.103"
G	E 74°47'50.586" N 18°25'53.825"	7	E 74°47'46.074" N 18°26'29.227"
H	E 74°47'57.958" N 18°25'59.391"	8	E 74°47'46.244" N 18°26'18.535"
I	E 74°48'23.667" N 18°26'02.311"	9	E 74°47'44.269" N 18°26'17.600"
J	E 74°48'48.424" N 18°25'57.888"	10	E 74°47'44.483" N 18°26'08.925"
K	E 74°48'46.605" N 18°25'47.483"	11	E 74°48'03.505" N 18°26'14.718"
L	E 74°48'40.961" N 18°25'35.456"	12	E 74°48'11.781" N 18°26'06.482"
M	E 74°48'41.096" N 18°25'21.646"	13	E 74°48'25.970" N 18°26'09.053"
N	E 74°48'21.505" N 18°25'21.716"	14	E 74°48'37.651" N 18°26'06.102"
O	E 74°48'07.737" N 18°25'28.559"	15	E 74°48'36.962" N 18°26'11.107"
P	E 74°47'46.751" N 18°25'27.270"	16	E 74°48'48.169" N 18°26'10.840"
Q	E 74°47'44.398" N 18°25'32.137"	17	E 74°48'39.735" N 18°26'02.515"
R	E 74°47'39.125" N 18°25'34.534"	18	E 74°48'42.555" N 18°26'02.235"
S	E 74°47'41.383" N 18°25'39.199"	19	E 74°48'47.874" N 18°26'08.271"
T	E 74°47'31.518" N 18°25'39.843"	20	E 74°48'48.883" N 18°26'03.269"
U	E 74°47'24.151" N 18°25'33.788"	21	E 74°48'59.711" N 18°26'02.449"
V	E 74°47'23.624" N 18°26'07.514"	22	E 74°48'53.787" N 18°25'52.863"
W	E 74°47'19.723" N 18°26'07.112"	23	E 74°48'56.355" N 18°25'52.153"
X	E 74°47'15.590" N 18°26'04.264"	24	E 74°48'51.972" N 18°25'15.816"
Y	E 74°47'12.553" N 18°26'07.048"	25	E 74°48'39.919" N 18°25'17.664"
		26	E 74°48'38.504" N 18°25'05.185"
		27	E 74°48'28.492" N 18°25'07.785"
		28	E 74°48'34.062" N 18°25'14.312"
		29	E 74°48'21.874" N 18°25'16.769"

		30	E 74°48'04.160" N 18°25'21.255"
		31	E 74°47'48.872" N 18°25'20.017"
		32	E 74°47'48.152" N 18°25'21.599"
		33	E 74°47'40.110" N 18°25'19.083"
		34	E 74°47'38.589" N 18°25'17.480"
		35	E 74°47'27.249" N 18°25'18.417"
		36	E 74°47'30.291" N 18°25'21.499"
		37	E 74°47'34.320" N 18°25'28.380"
		38	E 74°47'15.506" N 18°25'27.599"
		39	E 74°47'13.414" N 18°25'38.396"
		40	E 74°47'19.822" N 18°25'39.370"
		41	E 74°47'19.542" N 18°25'40.208"
		42	E 74°47'18.200" N 18°25'39.952"
		43	E 74°47'17.947" N 18°25'47.741"
		44	E 74°47'12.119" N 18°25'47.871"
		45	E 74°47'12.487" N 18°25'49.524"
		46	E 74°46'59.229" N 18°25'50.076"
		47	E 74°47'01.944" N 18°25'53.829"
		48	E 74°47'14.118" N 18°25'52.900"
		49	E 74°47'14.740" N 18°26'01.155"
		50	E 74°47'04.963" N 18°25'59.294"
		51	E 74°47'02.141" N 18°25'59.758"
		52	E 74°47'01.110" N 18°26'06.898"
		53	E 74°47'04.999" N 18°26'08.522"

Co-ordinates of PATCH NO. 31			
PA AREA		ESZ AREA	
A	E 74°51'29.897" N 18°25'52.235"	1	E 74°50'59.270" N 18°26'01.501"
B	E 74°51'34.326" N 18°25'51.113"	2	E 74°51'16.379" N 18°26'06.661"
C	E 74°51'40.856" N 18°25'44.386"	3	E 74°51'23.952" N 18°26'04.772"
D	E 74°51'41.369" N 18°25'30.825"	4	E 74°51'25.137" N 18°26'14.804"
E	E 74°51'52.254" N 18°25'23.953"	5	E 74°51'31.552" N 18°26'13.393"
F	E 74°52'01.090" N 18°25'23.785"	6	E 74°51'29.726" N 18°26'03.477"
G	E 74°51'50.604" N 18°25'15.628"	7	E 74°51'46.135" N 18°26'01.542"
H	E 74°51'46.095" N 18°25'11.800"	8	E 74°51'45.618" N 18°25'48.583"
I	E 74°51'34.785" N 18°25'29.790"	9	E 74°51'52.150" N 18°25'48.395"
J	E 74°51'34.994" N 18°25'34.680"	10	E 74°52'07.078" N 18°25'54.023"
K	E 74°51'25.828" N 18°25'42.545"	11	E 74°52'07.083" N 18°26'06.978"
L	E 74°52'25.369" N 18°26'23.268"	12	E 74°52'10.057" N 18°26'17.514"
M	E 74°52'32.985" N 18°26'16.734"	13	E 74°52'18.250" N 18°26'17.707"
N	E 74°52'36.247" N 18°26'10.285"	14	E 74°52'17.440" N 18°26'35.666"
O	E 74°52'51.111" N 18°26'09.190"	15	E 74°52'22.720" N 18°26'32.534"
P	E 74°52'50.327" N 18°25'57.328"	16	E 74°52'25.960" N 18°26'28.406"
Q	E 74°52'39.492" N 18°25'52.102"	17	E 74°52'28.602" N 18°26'33.440"
R	E 74°52'40.719" N 18°25'44.169"	18	E 74°52'31.939" N 18°26'32.613"
S	E 74°52'30.884" N 18°25'41.518"	19	E 74°52'31.647" N 18°26'29.616"

T	E 74°52'23.237" N 18°25'37.786"	20	E 74°52'35.220" N 18°26'24.147"
U	E 74°52'12.293" N 18°25'30.603"	21	E 74°52'42.753" N 18°26'19.690"
V	E 74°52'12.199" N 18°26'07.633"	22	E 74°52'42.470" N 18°26'15.777"
		23	E 74°52'49.194" N 18°26'15.651"
		24	E 74°52'55.950" N 18°26'18.886"
		25	E 74°52'55.022" N 18°26'08.612"
		26	E 74°53'03.221" N 18°26'08.193"
		27	E 74°53'02.761" N 18°26'02.629"
		28	E 74°53'03.863" N 18°26'01.233"
		29	E 74°52'54.231" N 18°25'57.423"
		30	E 74°52'54.055" N 18°25'55.710"
		31	E 74°53'03.787" N 18°25'59.093"
		32	E 74°53'05.996" N 18°25'55.629"
		33	E 74°53'02.765" N 18°25'51.996"
		34	E 74°53'05.094" N 18°25'49.450"
		35	E 74°53'08.336" N 18°25'51.922"
		36	E 74°53'09.813" N 18°25'51.384"
		37	E 74°53'07.729" N 18°25'48.372"
		38	E 74°53'13.578" N 18°25'45.917"
		39	E 74°53'15.150" N 18°25'48.924"
		40	E 74°53'19.974" N 18°25'46.521"
		41	E 74°53'13.852" N 18°25'30.337"
		42	E 74°53'07.737" N 18°25'33.829"
		43	E 74°53'08.678" N 18°25'35.914"
		44	E 74°53'04.816" N 18°25'38.142"
		45	E 74°53'03.103" N 18°25'36.478"
		46	E 74°52'59.622" N 18°25'38.953"
		47	E 74°52'57.092" N 18°25'42.537"
		48	E 74°53'00.769" N 18°25'46.418"
		49	E 74°52'54.850" N 18°25'49.484"
		50	E 74°52'54.493" N 18°25'46.548"
		51	E 74°52'52.853" N 18°25'43.967"
		52	E 74°52'50.280" N 18°25'45.229"
		53	E 74°52'44.845" N 18°25'44.510"
		54	E 74°52'43.833" N 18°25'43.218"
		55	E 74°52'47.103" N 18°25'42.635"
		56	E 74°52'48.474" N 18°25'39.836"
		57	E 74°52'38.634" N 18°25'37.796"
		58	E 74°52'38.865" N 18°25'33.704"
		59	E 74°52'37.064" N 18°25'27.761"
		60	E 74°52'30.624" N 18°25'31.800"
		61	E 74°52'27.130" N 18°25'35.681"
		62	E 74°52'22.037" N 18°25'32.704"
		63	E 74°52'23.465" N 18°25'30.638"
		64	E 74°52'18.945" N 18°25'27.850"
		65	E 74°52'20.687" N 18°25'26.459"
		66	E 74°52'25.307" N 18°25'25.338"
		67	E 74°52'16.685" N 18°25'16.342"



	68	E 74°52'15.733" N 18°25'22.261"
	69	E 74°52'02.237" N 18°25'14.201"
	70	E 74°52'00.890" N 18°25'14.556"
	71	E 74°51'58.714" N 18°25'07.693"
	72	E 74°51'54.153" N 18°25'09.365"
	73	E 74°51'50.373" N 18°25'02.854"
	74	E 74°51'45.632" N 18°25'03.241"
	75	E 74°51'46.482" N 18°25'08.198"
	76	E 74°51'43.923" N 18°25'07.932"
	77	E 74°51'43.811" N 18°25'06.311"
	78	E 74°51'41.155" N 18°25'06.166"
	79	E 74°51'35.669" N 18°25'07.493"
	80	E 74°51'36.897" N 18°25'13.004"
	81	E 74°51'36.005" N 18°25'19.290"
	82	E 74°51'20.564" N 18°25'20.623"
	83	E 74°51'23.441" N 18°25'27.736"
	84	E 74°51'17.662" N 18°25'29.519"
	85	E 74°51'13.205" N 18°25'26.914"
	86	E 74°51'21.043" N 18°25'37.492"
	87	E 74°51'05.975" N 18°25'46.527"
	88	E 74°51'11.166" N 18°25'52.683"

Co-ordinates of PATCH NO. 32			
PA AREA		ESZ AREA	
A	E 74°51'14.404" N 18°23'14.749"	1	E 74°51'09.361" N 18°23'26.743"
B	E 74°51'25.651" N 18°23'09.897"	2	E 74°51'22.314" N 18°23'24.289"
C	E 74°51'25.618" N 18°23'06.719"	3	E 74°51'24.954" N 18°23'15.879"
D	E 74°51'16.598" N 18°23'06.151"	4	E 74°51'33.015" N 18°23'16.316"
E	E 74°51'16.789" N 18°22'59.554"	5	E 74°51'32.736" N 18°23'05.314"
F	E 74°51'04.047" N 18°23'00.054"	6	E 74°51'28.900" N 18°23'04.792"
G	E 74°51'04.822" N 18°22'45.944"	7	E 74°51'28.573" N 18°22'58.800"
H	E 74°50'55.151" N 18°22'46.593"	8	E 74°51'25.371" N 18°22'59.017"
I	E 74°50'54.629" N 18°22'54.349"	9	E 74°51'25.200" N 18°22'56.846"
J	E 74°50'59.237" N 18°22'54.390"	10	E 74°51'16.819" N 18°22'56.376"
K	E 74°51'01.655" N 18°23'02.538"	11	E 74°51'16.857" N 18°22'45.744"
L	E 74°50'59.073" N 18°23'04.838"	12	E 74°51'08.986" N 18°22'45.553"
M	E 74°51'01.957" N 18°23'04.435"	13	E 74°51'09.088" N 18°22'41.582"
N	E 74°51'04.472" N 18°23'09.223"	14	E 74°50'55.459" N 18°22'41.219"
O	E 74°51'14.750" N 18°23'05.280"	15	E 74°50'55.446" N 18°22'42.532"
		16	E 74°50'52.579" N 18°22'44.524"
		17	E 74°50'52.611" N 18°22'41.224"
		18	E 74°50'45.109" N 18°22'42.625"
		19	E 74°50'44.121" N 18°22'52.149"
		20	E 74°50'32.108" N 18°22'50.150"
		21	E 74°50'31.159" N 18°22'55.641"
		22	E 74°50'43.826" N 18°22'56.241"
		23	E 74°50'52.291" N 18°22'57.873"

	24	E 74°50'52.461" N 18°22'56.836"
	25	E 74°50'54.789" N 18°22'57.651"
	26	E 74°50'57.921" N 18°23'01.436"
	27	E 74°50'55.744" N 18°23'04.900"
	28	E 74°50'51.326" N 18°23'05.106"
	29	E 74°50'50.390" N 18°23'09.253"
	30	E 74°50'57.318" N 18°23'07.664"
	31	E 74°50'59.169" N 18°23'08.169"
	32	E 74°50'58.980" N 18°23'14.584"
	33	E 74°51'00.815" N 18°23'16.738"
	34	E 74°51'02.935" N 18°23'15.962"
	35	E 74°51'09.194" N 18°23'17.422"

## Co-ordinates of PATCH NO. 33

PA AREA		ESZ AREA	
A	E 74°51'04.587" N 18°31'59.055"	1	E 74°51'12.164" N 18°32'10.609"
B	E 74°51'11.005" N 18°31'57.889"	2	E 74°51'16.408" N 18°32'08.935"
C	E 74°51'23.488" N 18°31'52.009"	3	E 74°51'14.653" N 18°32'04.887"
D	E 74°51'35.560" N 18°31'49.058"	4	E 74°51'22.639" N 18°32'00.434"
E	E 74°51'30.282" N 18°31'38.258"	5	E 74°51'31.750" N 18°31'58.925"
F	E 74°51'30.254" N 18°31'27.747"	6	E 74°51'33.381" N 18°32'02.605"
G	E 74°51'19.493" N 18°31'27.654"	7	E 74°51'35.438" N 18°32'01.890"
H	E 74°51'15.020" N 18°31'26.515"	8	E 74°51'34.705" N 18°31'58.095"
I	E 74°51'02.855" N 18°31'25.920"	9	E 74°51'38.430" N 18°31'57.149"
J	E 74°51'05.232" N 18°31'31.807"	10	E 74°51'39.428" N 18°31'59.969"
		11	E 74°51'46.241" N 18°31'57.584"
		12	E 74°51'35.955" N 18°31'34.518"
		13	E 74°51'38.009" N 18°31'34.047"
		14	E 74°51'36.286" N 18°31'26.577"
		15	E 74°51'37.761" N 18°31'26.407"
		16	E 74°51'37.726" N 18°31'23.351"
		17	E 74°51'36.479" N 18°31'23.218"
		18	E 74°51'36.528" N 18°31'24.746"
		19	E 74°51'33.968" N 18°31'24.480"
		20	E 74°51'33.917" N 18°31'23.196"
		21	E 74°51'30.683" N 18°31'23.046"
		22	E 74°51'31.648" N 18°31'15.935"
		23	E 74°51'18.926" N 18°31'16.588"
		24	E 74°51'18.903" N 18°31'18.971"
		25	E 74°51'14.580" N 18°31'18.903"
		26	E 74°51'14.553" N 18°31'21.714"
		27	E 74°51'03.025" N 18°31'21.491"
		28	E 74°51'03.980" N 18°31'15.450"
		29	E 74°51'03.641" N 18°31'10.742"
		30	E 74°50'59.012" N 18°31'12.474"
		31	E 74°50'57.867" N 18°31'18.269"
		32	E 74°50'59.253" N 18°31'40.829"

	33	E 74°51'00.195" N 18°31'46.123"
	34	E 74°50'59.162" N 18°31'46.909"
	35	E 74°50'59.718" N 18°31'49.113"
	36	E 74°50'56.567" N 18°31'50.308"
	37	E 74°50'57.304" N 18°31'56.975"
	38	E 74°50'55.505" N 18°31'57.509"
	39	E 74°50'56.243" N 18°32'00.755"
	40	E 74°51'01.187" N 18°31'59.576"
	41	E 74°51'01.682" N 18°32'01.413"
	42	E 74°51'04.173" N 18°32'02.168"
	43	E 74°51'06.867" N 18°32'01.825"

## Co-ordinates of PATCH NO. 34

PA AREA		ESZ AREA	
A	E 74°52'14.712" N 18°31'27.520"	1	E 74°52'22.873" N 18°31'45.N 189"
B	E 74°52'20.209" N 18°31'28.790"	2	E 74°52'30.080" N 18°31'41.707"
C	E 74°52'30.750" N 18°31'38.657"	3	E 74°52'38.532" N 18°31'42.146"
D	E 74°52'39.072" N 18°31'39.218"	4	E 74°52'37.595" N 18°31'46.416"
E	E 74°52'43.532" N 18°31'28.135"	5	E 74°52'49.338" N 18°31'37.472"
F	E 74°52'43.379" N 18°31'17.256"	6	E 74°52'47.575" N 18°31'34.158"
G	E 74°52'34.553" N 18°31'15.714"	7	E 74°52'54.402" N 18°31'30.305"
H	E 74°52'16.585" N 18°31'19.104"	8	E 74°52'51.187" N 18°31'17.934"
I	E 74°52'13.611" N 18°31'22.011"	9	E 74°52'52.179" N 18°31'14.582"
		10	E 74°52'39.396" N 18°31'11.600"
		11	E 74°52'41.339" N 18°31'02.512"
		12	E 74°52'31.517" N 18°31'04.811"
		13	E 74°52'31.162" N 18°31'01.752"
		14	E 74°52'22.299" N 18°31'04.243"
		15	E 74°52'23.491" N 18°31'13.664"
		16	E 74°52'16.179" N 18°31'14.701"
		17	E 74°52'16.877" N 18°31'08.596"
		18	E 74°52'09.579" N 18°31'08.166"
		19	E 74°52'08.339" N 18°31'17.322"
		20	E 74°52'01.176" N 18°31'16.160"
		21	E 74°52'03.506" N 18°31'27.057"
		22	E 74°51'52.082" N 18°31'29.403"
		23	E 74°51'55.867" N 18°31'35.546"
		24	E 74°52'09.403" N 18°31'26.741"
		25	E 74°52'11.377" N 18°31'34.702"
		26	E 74°52'15.997" N 18°31'33.887"
		27	E 74°52'16.852" N 18°31'38.294"
		28	E 74°52'21.215" N 18°31'37.598"

Co-ordinates of PATCH NO. 35			
PA AREA		ESZ AREA	
A	E 74°54'24.622" N 18°31'48.181"	1	E 74°54'14.442" N 18°31'54.511"
B	E 74°54'54.600" N 18°31'48.432"	2	E 74°54'43.034" N 18°31'52.185"
C	E 74°54'50.105" N 18°31'35.684"	3	E 74°54'43.126" N 18°31'56.097"
D	E 74°54'52.180" N 18°31'32.891"	4	E 74°54'48.009" N 18°31'54.549"
E	E 74°54'52.123" N 18°31'25.191"	5	E 74°54'49.997" N 18°32'01.287"
F	E 74°54'41.471" N 18°31'27.179"	6	E 74°54'53.592" N 18°32'00.462"
G	E 74°54'37.678" N 18°31'07.838"	7	E 74°54'52.120" N 18°31'53.361"
H	E 74°55'03.423" N 18°31'08.420"	8	E 74°54'58.011" N 18°31'53.655"
I	E 74°55'16.035" N 18°31'02.170"	9	E 74°55'02.521" N 18°31'50.882"
J	E 74°55'07.328" N 18°30'47.799"	10	E 74°54'59.234" N 18°31'46.088"
K	E 74°55'19.255" N 18°30'46.310"	11	E 74°55'03.098" N 18°31'43.798"
L	E 74°55'15.177" N 18°30'30.021"	12	E 74°54'57.809" N 18°31'33.855"
M	E 74°55'06.164" N 18°30'35.079"	13	E 74°54'56.553" N 18°31'24.128"
N	E 74°54'39.374" N 18°30'36.810"	14	E 74°55'03.868" N 18°31'22.784"
O	E 74°54'39.434" N 18°30'30.333"	15	E 74°55'03.189" N 18°31'20.028"
P	E 74°54'29.989" N 18°30'40.397"	16	E 74°54'52.800" N 18°31'21.286"
Q	E 74°54'24.781" N 18°30'21.777"	17	E 74°54'50.770" N 18°31'12.164"
R	E 74°54'31.509" N 18°30'14.501"	18	E 74°55'01.601" N 18°31'11.582"
S	E 74°54'37.683" N 18°29'57.932"	19	E 74°55'03.480" N 18°31'16.242"
T	E 74°54'34.876" N 18°29'56.686"	20	E 74°55'15.905" N 18°31'16.407"
U	E 74°54'34.193" N 18°29'47.514"	21	E 74°55'15.817" N 18°31'12.007"
V	E 74°54'24.963" N 18°29'48.292"	22	E 74°55'19.930" N 18°31'10.513"
W	E 74°54'10.464" N 18°29'50.858"	23	E 74°55'18.372" N 18°31'05.795"
X	E 74°54'11.438" N 18°29'56.366"	24	E 74°55'23.571" N 18°31'04.678"
Y	E 74°54'14.634" N 18°29'57.004"	25	E 74°55'23.168" N 18°30'52.758"
Z	E 74°54'13.375" N 18°30'08.482"	26	E 74°55'30.577" N 18°30'47.993"
AA	E 74°54'16.578" N 18°30'08.387"	27	E 74°55'24.836" N 18°30'45.501"
AB	E 74°54'11.133" N 18°30'15.429"	28	E 74°55'24.755" N 18°30'26.312"
AC	E 74°54'19.527" N 18°30'21.977"	29	E 74°55'23.651" N 18°30'20.926"
AD	E 74°54'17.561" N 18°30'26.727"	30	E 74°55'01.847" N 18°30'23.921"
AE	E 74°54'17.916" N 18°30'29.907"	31	E 74°54'49.318" N 18°30'21.128"
AF	E 74°54'14.560" N 18°30'32.690"	32	E 74°54'50.155" N 18°30'27.612"
AG	E 74°54'01.471" N 18°30'35.024"	33	E 74°54'45.528" N 18°30'29.284"
AH	E 74°54'00.103" N 18°30'16.802"	34	E 74°54'42.777" N 18°30'22.050"
AI	E 74°53'56.271" N 18°30'15.670"	35	E 74°54'45.475" N 18°30'07.285"
AJ	E 74°53'56.168" N 18°29'59.170"	36	E 74°54'40.225" N 18°30'06.997"
AK	E 74°53'48.286" N 18°29'59.592"	37	E 74°54'45.691" N 18°29'57.754"
AL	E 74°53'48.948" N 18°29'57.276"	38	E 74°54'42.797" N 18°29'52.108"
AM	E 74°53'42.292" N 18°29'56.792"	39	E 74°54'45.971" N 18°29'41.258"
AN	E 74°53'42.017" N 18°29'51.962"	40	E 74°54'35.865" N 18°29'39.829"
AO	E 74°53'36.691" N 18°29'53.017"	41	E 74°54'06.123" N 18°29'42.389"
AP	E 74°53'31.502" N 18°29'53.095"	42	E 74°54'05.661" N 18°29'50.818"
AQ	E 74°53'28.640" N 18°30'04.620"	43	E 74°53'50.149" N 18°29'52.153"
AR	E 74°53'41.626" N 18°30'06.380"	44	E 74°53'48.179" N 18°29'43.582"
AS	E 74°53'41.040" N 18°30'14.258"	45	E 74°53'24.980" N 18°29'45.096"

AT	E 74°53'37.966" N 18°30'14.232"	46	E 74°53'24.722" N 18°30'02.448"
AU	E 74°53'49.604" N 18°30'30.096"	47	E 74°53'16.250" N 18°30'00.848"
AV	E 74°53'48.516" N 18°30'36.808"	48	E 74°53'17.867" N 18°30'09.447"
AW	E 74°53'52.801" N 18°30'44.422"	49	E 74°53'25.016" N 18°30'05.261"
AX	E 74°54'03.818" N 18°30'58.203"	50	E 74°53'28.512" N 18°30'11.524"
AZ	E 74°53'58.417" N 18°31'00.480"	51	E 74°53'43.892" N 18°30'38.175"
BA	E 74°53'57.243" N 18°31'16.480"	52	E 74°53'36.950" N 18°30'40.805"
BB	E 74°53'49.013" N 18°31'19.832"	53	E 74°53'54.557" N 18°31'02.219"
BC	E 74°53'48.550" N 18°31'14.451"	54	E 74°53'38.117" N 18°31'06.724"
BD	E 74°53'38.917" N 18°31'17.058"	55	E 74°53'24.169" N 18°31'05.016"
BE	E 74°53'38.827" N 18°31'13.024"	56	E 74°53'25.612" N 18°30'47.674"
BF	E 74°53'23.856" N 18°31'11.063"	57	E 74°53'21.120" N 18°30'48.614"
BG	E 74°53'26.045" N 18°31'23.548"	58	E 74°53'21.441" N 18°30'55.338"
BH	E 74°53'59.575" N 18°31'27.499"	59	E 74°53'18.105" N 18°30'55.921"
BI	E 74°54'10.721" N 18°31'27.470"	60	E 74°53'14.956" N 18°31'03.838"
BJ	E 74°54'18.425" N 18°31'25.580"	61	E 74°53'15.244" N 18°31'20.950"
BK	E 74°54'20.099" N 18°31'38.549"	62	E 74°53'19.271" N 18°31'21.840"
		63	E 74°53'16.247" N 18°31'23.281"
		64	E 74°53'22.436" N 18°31'32.744"
		65	E 74°53'38.708" N 18°31'32.638"

## Co-ordinates of PATCH NO. 36

PA AREA		ESZ AREA	
A	E 74°55'37.469" N 18°29'54.765"	1	E 74°55'31.295" N 18°30'11.579"
B	E 74°55'36.718" N 18°29'38.871"	2	E 74°55'33.605" N 18°30'11.109"
C	E 74°55'43.630" N 18°29'39.417"	3	E 74°55'32.366" N 18°30'06.455"
D	E 74°55'49.898" N 18°29'40.325"	4	E 74°55'38.635" N 18°30'07.363"
E	E 74°56'02.168" N 18°29'43.237"	5	E 74°55'39.097" N 18°29'58.811"
F	E 74°56'05.472" N 18°29'46.198"	6	E 74°55'41.925" N 18°29'57.735"
G	E 74°56'12.265" N 18°29'45.765"	7	E 74°55'47.023" N 18°30'00.588"
H	E 74°56'17.272" N 18°29'44.462"	8	E 74°55'48.159" N 18°29'48.376"
I	E 74°56'21.776" N 18°29'42.177"	9	E 74°55'54.929" N 18°29'50.510"
J	E 74°56'28.549" N 18°29'43.944"	10	E 74°55'54.365" N 18°29'56.127"
K	E 74°56'32.871" N 18°29'47.646"	11	E 74°56'00.135" N 18°29'55.564"
L	E 74°56'39.918" N 18°29'47.459"	12	E 74°55'58.901" N 18°29'50.421"
M	E 74°56'38.286" N 18°29'29.603"	13	E 74°56'05.569" N 18°29'49.620"
N	E 74°56'26.256" N 18°29'28.404"	14	E 74°56'05.785" N 18°29'54.022"
O	E 74°56'22.379" N 18°29'18.106"	15	E 74°56'16.585" N 18°29'49.589"
P	E 74°55'59.793" N 18°29'22.686"	16	E 74°56'19.111" N 18°29'53.521"
Q	E 74°55'43.761" N 18°29'24.997"	17	E 74°56'31.434" N 18°29'50.689"
R	E 74°55'36.573" N 18°29'26.648"	18	E 74°56'30.126" N 18°29'53.734"
S	E 74°55'24.908" N 18°29'27.651"	19	E 74°56'37.109" N 18°29'53.547"
T	E 74°55'27.862" N 18°29'40.753"	20	E 74°56'38.484" N 18°30'04.313"
U	E 74°55'30.335" N 18°29'50.428"	21	E 74°56'42.902" N 18°30'04.472"
		22	E 74°56'42.473" N 18°30'02.391"
		23	E 74°56'46.643" N 18°30'01.630"

	24	E 74°56'45.886" N 18°30'00.280"
	25	E 74°56'42.103" N 18°30'00.738"
	26	E 74°56'40.710" N 18°29'51.927"
	27	E 74°56'45.452" N 18°29'51.599"
	28	E 74°56'47.797" N 18°29'47.341"
	29	E 74°56'43.501" N 18°29'47.794"
	30	E 74°56'43.587" N 18°29'45.351"
	31	E 74°56'49.025" N 18°29'46.068"
	32	E 74°56'49.493" N 18°29'36.783"
	33	E 74°56'44.751" N 18°29'37.111"
	34	E 74°56'35.625" N 18°29'12.166"
	35	E 74°56'32.280" N 18°29'13.788"
	36	E 74°56'30.443" N 18°29'11.573"
	37	E 74°56'24.340" N 18°29'13.722"
	38	E 74°56'22.703" N 18°29'10.531"
	39	E 74°56'03.046" N 18°29'17.152"
	40	E 74°56'01.689" N 18°29'11.397"
	41	E 74°55'52.214" N 18°29'14.526"
	42	E 74°55'53.134" N 18°29'19.056"
	43	E 74°55'48.322" N 18°29'19.932"
	44	E 74°55'47.601" N 18°29'14.732"
	45	E 74°55'41.258" N 18°29'15.107"
	46	E 74°55'42.063" N 18°29'18.047"
	47	E 74°55'39.440" N 18°29'17.720"
	48	E 74°55'37.141" N 18°29'17.090"
	49	E 74°55'28.999" N 18°29'17.939"
	50	E 74°55'28.695" N 18°29'09.137"
	51	E 74°55'21.400" N 18°29'08.587"
	52	E 74°55'23.485" N 18°29'18.626"
	53	E 74°55'13.243" N 18°29'18.052"
	54	E 74°55'13.578" N 18°29'23.432"
	55	E 74°55'05.579" N 18°29'22.693"
	56	E 74°55'05.174" N 18°29'24.950"
	57	E 74°55'12.223" N 18°29'31.548"
	58	E 74°55'16.903" N 18°29'31.037"
	59	E 74°55'15.649" N 18°29'35.121"
	60	E 74°55'10.407" N 18°29'34.038"
	61	E 74°55'08.093" N 18°29'34.874"
	62	E 74°55'09.257" N 18°29'40.689"
	63	E 74°55'18.773" N 18°29'43.579"
	64	E 74°55'17.807" N 18°29'58.176"
	65	E 74°55'25.459" N 18°29'54.879"
	66	E 74°55'25.278" N 18°30'00.682"
	67	E 74°55'29.174" N 18°30'01.815"

Co-ordinates of PATCH NO. 37			
PA AREA		ESZ AREA	
A	E 74°58'08.476" N 18°31'41.260"	1	E 74°58'06.609" N 18°31'49.494"
B	E 74°58'28.039" N 18°31'45.695"	2	E 74°58'14.214" N 18°31'51.572"
C	E 74°58'33.301" N 18°31'22.884"	3	E 74°58'16.310" N 18°31'46.395"
D	E 74°58'23.826" N 18°31'22.3 18"	4	E 74°58'26.343" N 18°31'49.042"
E	E 74°58'23.488" N 18°31'17.061"	5	E 74°58'22.124" N 18°31'55.363"
F	E 74°58'16.958" N 18°31'16.641"	6	E 74°58'37.102" N 18°31'56.645"
G	E 74°58'16.350" N 18°31'12.970"	7	E 74°58'35.266" N 18°31'46.975"
H	E 74°58'08.538" N 18°31'12.662"	8	E 74°58'39.988" N 18°31'34.548"
I	E 74°58'08.059" N 18°31'08.870"	9	E 74°58'42.671" N 18°31'20.881"
J	E 74°58'07.965" N 18°31'05.080"	10	E 74°58'41.388" N 18°31'21.116"
K	E 74°58'07.442" N 18°30'59.027"	11	E 74°58'39.752" N 18°31'10.531"
L	E 74°57'56.946" N 18°30'58.086"	12	E 74°58'41.051" N 18°31'08.464"
M	E 74°57'59.310" N 18°31'05.927"	13	E 74°58'41.071" N 18°31'06.203"
N	E 74°58'01.585" N 18°31'09.367"	14	E 74°58'36.283" N 18°31'11.725"
O	E 74°58'05.613" N 18°31'17.466"	15	E 74°58'23.275" N 18°31'12.170"
P	E 74°58'09.488" N 18°31'28.252"	16	E 74°58'23.564" N 18°31'08.506v
		17	E 74°58'20.231" N 18°31'08.724"
		18	E 74°58'18.650" N 18°30'59.178"
		19	E 74°58'11.474" N 18°30'59.487"
		20	E 74°58'12.314" N 18°30'51.428"
		21	E 74°58'03.375" N 18°30'48.178"
		22	E 74°57'55.453" N 18°30'45.914"
		23	E 74°57'56.142" N 18°30'54.841"
		24	E 74°57'49.341" N 18°30'56.130"
		25	E 74°57'50.437" N 18°31'02.494"
		26	E 74°57'45.815" N 18°31'03.556"
		27	E 74°57'50.134" N 18°31'07.747"
		28	E 74°57'47.311" N 18°31'08.213"
		29	E 74°57'53.107" N 18°31'19.137"
		30	E 74°57'52.251" N 18°31'28.907"
		31	E 74°57'57.247" N 18°31'28.947"
		32	E 74°57'57.845" N 18°31'33.780"
		33	E 74°58'00.284" N 18°31'33.219"
		34	E 74°58'00.420" N 18°31'34.152"
		35	E 74°58'03.807" N 18°31'36.868"
		36	E 74°58'03.756" N 18°31'40.778"
		37	E 74°57'57.093" N 18°31'40.816"
		38	E 74°57'57.946" N 18°31'45.742"
		39	E 74°58'06.916" N 18°31'45.570"

Co-ordinates of PATCH NO. 38			
PA AREA		ESZ AREA	
A	E 75°00'10.728" N 18°30'04.146"	1	E 75°00'00.171" N 18°30'13.870"
B	E 75°00'29.134" N 18°30'08.692"	2	E 75°00'09.633" N 18°30'08.446"

C	E 75°00'33.052" N 18°30'00.106"	3	E 75°00'28.023" N 18°30'15.007"
D	E 75°00'42.825" N 18°30'03.116"	4	E 75°00'27.018" N 18°30'20.132"
E	E 75°00'56.657" N 18°29'41.043"	5	E 75°00'35.273" N 18°30'20.931"
F	E 75°01'13.377" N 18°29'40.624"	6	E 75°00'40.613" N 18°30'25.556"
G	E 75°01'35.093" N 18°30'02.609"	7	E 75°00'40.921" N 18°30'12.176"
H	E 75°01'42.013" N 18°30'02.296"	8	E 75°00'51.848" N 18°30'15.195"
I	E 75°01'37.619" N 18°29'59.329"	9	E 75°00'57.623" N 18°29'51.592"
J	E 75°02'00.370" N 18°29'50.156"	10	E 75°01'13.392" N 18°29'50.065"
K	E 75°01'55.657" N 18°29'39.487"	11	E 75°01'16.545" N 18°30'03.289"
L	E 75°01'48.525" N 18°29'42.182"	12	E 75°01'21.915" N 18°30'04.431"
M	E 75°01'46.654" N 18°29'36.301"	13	E 75°01'24.144" N 18°30'13.431"
N	E 75°01'50.128" N 18°29'34.495"	14	E 75°01'38.179" N 18°30'12.441"
O	E 75°01'48.893" N 18°29'21.653"	15	E 75°01'49.959" N 18°30'05.566"
P	E 75°01'38.691" N 18°29'23.773"	16	E 75°01'45.955" N 18°30'01.960"
Q	E 75°01'48.320" N 18°28'58.733"	17	E 75°01'50.944" N 18°30'02.732"
R	E 75°01'44.124" N 18°28'55.034"	18	E 75°01'49.815" N 18°29'59.882"
S	E 75°01'15.766" N 18°29'08.562"	19	E 75°01'55.225" N 18°29'56.441"
T	E 75°01'03.090" N 18°29'08.096"	20	E 75°02'05.523" N 18°29'54.229"
U	E 75°01'02.167" N 18°28'41.324"	21	E 75°02'05.482" N 18°29'47.721"
V	E 75°00'51.530" N 18°28'49.490"	22	E 75°02'02.752" N 18°29'41.192"
W	E 75°00'48.126" N 18°28'43.231"	23	E 75°02'05.741" N 18°29'39.932"
X	E 75°00'44.277" N 18°28'43.934"	24	E 75°02'03.869" N 18°29'34.143"
Y	E 75°00'39.384" N 18°28'32.163"	25	E 75°02'06.569" N 18°29'32.972"
Z	E 75°00'19.111" N 18°28'43.735"	26	E 75°02'02.881" N 18°29'25.978"
AA	E 75°00'01.787" N 18°28'25.449"	27	E 75°02'07.903" N 18°29'22.900"
AB	E 74°59'45.195" N 18°28'33.567"	28	E 75°02'03.954" N 18°29'12.787"
AC	E 74°59'29.048" N 18°28'34.539"	29	E 75°01'52.591" N 18°29'15.998"
AD	E 74°59'02.880" N 18°28'39.096"	30	E 75°01'52.254" N 18°29'10.496"
AE	E 74°58'29.898" N 18°28'32.048"	31	E 75°02'00.930" N 18°29'06.897"
AF	E 74°58'25.700" N 18°28'50.529"	32	E 75°01'51.512" N 18°28'44.826"
AG	E 74°58'48.360" N 18°28'51.628"	33	E 75°01'44.578" N 18°28'46.880"
AH	E 74°58'55.496" N 18°28'48.569"	34	E 75°01'44.162" N 18°28'50.635"
AI	E 74°58'56.168" N 18°28'59.574"	35	E 75°01'33.475" N 18°28'53.485"
AJ	E 74°58'47.140" N 18°28'59.318"	36	E 75°01'33.937" N 18°28'55.597"
AK	E 74°58'55.880" N 18°29'10.387"	37	E 75°01'28.063" N 18°28'57.201"
AL	E 74°59'04.520" N 18°29'11.007"	38	E 75°01'28.403" N 18°28'51.245"
AM	E 74°59'03.429" N 18°29'04.032"	39	E 75°01'15.841" N 18°28'59.855"
AN	E 74°59'09.167" N 18°29'07.011"	40	E 75°01'15.829" N 18°29'01.230"
AO	E 74°59'13.027" N 18°29'05.025"	41	E 75°01'09.379" N 18°29'02.829"
AP	E 74°59'18.693" N 18°28'54.254"	42	E 75°01'13.108" N 18°28'48.055"
AQ	E 74°59'23.606" N 18°29'03.643"	43	E 75°01'11.319" N 18°28'38.280"
AR	E 74°59'30.764" N 18°28'58.017"	44	E 75°01'18.108" N 18°28'30.725"
AS	E 74°59'28.943" N 18°29'08.452"	45	E 75°01'10.810" N 18°28'30.484"
AT	E 74°59'41.556" N 18°28'54.253"	46	E 75°01'09.820" N 18°28'28.323"
AU	E 74°59'47.793" N 18°29'06.036"	47	E 75°01'03.354" N 18°28'37.392"
AV	E 75°00'05.235" N 18°29'32.939"	48	E 75°01'03.625" N 18°28'33.728"
AW	E 75°00'10.633" N 18°29'30.782"	49	E 75°01'01.475" N 18°28'32.428"
AX	E 75°00'18.764" N 18°29'45.878"	50	E 75°00'54.852" N 18°28'37.417"



AZ	E 74°59'59.715" N 18°29'49.027"	51	E 75°00'56.979" N 18°28'41.467"
BA	E 75°00'00.818" N 18°29'54.719"	52	E 75°00'52.493" N 18°28'43.677"
BB	E 75°00'08.327" N 18°29'52.945"	53	E 75°00'51.517" N 18°28'39.912"
BC	E 75°00'25.777" N 18°28'06.116"	54	E 75°00'56.415" N 18°28'34.405"
BD	E 75°00'31.644" N 18°28'05.245"	55	E 75°00'53.617" N 18°28'30.304"
BE	E 75°00'38.702" N 18°27'59.985"	56	E 75°00'50.433" N 18°28'31.883"
BF	E 75°00'51.891" N 18°28'07.604"	57	E 75°00'51.752" N 18°28'34.964"
BG	E 75°00'52.152" N 18°27'59.632"	58	E 75°00'48.134" N 18°28'36.723"
BH	E 75°00'44.089" N 18°27'59.019"	59	E 75°00'44.564" N 18°28'33.028"
BI	E 75°00'45.319" N 18°27'50.046"	60	E 75°00'52.617" N 18°28'29.242"
BJ	E 75°00'33.914" N 18°27'47.114"	61	E 75°00'50.141" N 18°28'26.839"
BK	E 75°00'24.924" N 18°27'53.735"	62	E 75°00'45.424" N 18°28'27.948"
BL	E 75°00'31.234" N 18°27'57.176"	63	E 75°00'43.518" N 18°28'20.692"
BM	E 74°59'51.450" N 18°27'48.153"	64	E 75°00'37.203" N 18°28'23.392"
BN	E 75°00'05.069" N 18°27'50.553"	65	E 75°00'38.215" N 18°28'17.396"
BO	E 74°59'58.505" N 18°27'32.169"	66	E 75°00'52.613" N 18°28'18.609"
BP	E 75°00'08.423" N 18°27'18.315"	67	E 75°00'52.345" N 18°28'16.316"
BQ	E 74°59'59.372" N 18°26'47.812"	68	E 75°01'01.123" N 18°28'11.985"
BR	E 75°00'18.671" N 18°26'48.423"	69	E 75°01'10.270" N 18°28'14.990"
BS	E 75°00'17.524" N 18°26'36.773"	70	E 75°01'10.945" N 18°28'09.175"
BT	E 74°59'43.280" N 18°26'42.826"	71	E 75°01'04.336" N 18°28'07.015"
BU	E 74°59'57.288" N 18°27'06.494"	72	E 75°01'04.751" N 18°28'03.443"
BV	E 74°59'48.241" N 18°27'08.622"	73	E 75°01'08.585" N 18°28'04.344"
BW	E 74°59'41.039" N 18°26'57.566"	74	E 75°01'07.135" N 18°27'59.795"
BX	E 74°59'29.680" N 18°27'00.408"	75	E 75°00'59.904" N 18°27'57.401"
BY	E 74°59'32.698" N 18°27'06.849"	76	E 75°00'57.539" N 18°27'53.166"
BZ	E 74°59'23.439" N 18°27'11.175"	77	E 75°00'50.728" N 18°27'52.196"
CA	E 74°59'16.461" N 18°26'56.453"	78	E 75°00'48.494" N 18°27'43.929"
CB	E 74°59'06.028" N 18°27'03.336"	79	E 75°00'57.331" N 18°27'43.907"
CC	E 74°59'20.454" N 18°27'23.067"	80	E 75°00'57.391" N 18°27'48.032"
CD	E 74°59'27.705" N 18°27'28.624"	81	E 75°01'21.106" N 18°27'49.135"
CE	E 74°59'37.887" N 18°27'28.522"	82	E 75°01'22.153" N 18°27'39.060"
CF	E 74°59'48.411" N 18°27'33.189"	83	E 75°01'20.893" N 18°27'29.243"
CG	E 75°01'01.327" N 18°27'42.747"	84	E 75°01'18.874" N 18°27'29.410"
CH	E 75°01'14.987" N 18°27'40.287"	85	E 75°01'16.924" N 18°27'21.695"
CI	E 75°00'53.642" N 18°27'20.505"	86	E 75°01'12.592" N 18°27'22.762"
CJ	E 75°01'20.066" N 18°27'08.063"	87	E 75°01'12.537" N 18°27'17.995"
CK	E 75°01'26.993" N 18°27'06.650"	88	E 75°01'20.847" N 18°27'17.785"
CL	E 75°01'26.874" N 18°26'58.216"	89	E 75°01'20.876" N 18°27'20.031"
CM	E 75°01'19.731" N 18°27'02.377"	90	E 75°01'28.578" N 18°27'12.300"
CN	E 75°01'09.148" N 18°26'42.129"	91	E 75°01'42.725" N 18°27'14.564"
CO	E 75°01'21.254" N 18°26'41.490"	92	E 75°01'42.427" N 18°27'04.479"
CP	E 75°01'19.419" N 18°26'31.577"	93	E 75°01'26.959" N 18°26'53.909"
CQ	E 75°01'25.182" N 18°26'31.438"	94	E 75°01'25.460" N 18°26'49.498"
CR	E 75°01'27.426" N 18°26'38.605"	95	E 75°01'39.876" N 18°26'48.327"
CS	E 75°01'41.242" N 18°26'40.180"	96	E 75°01'50.413" N 18°26'51.525"
CT	E 75°02'00.932" N 18°26'28.783"	97	E 75°01'50.223" N 18°26'51.340"

CU	E 75°02'00.933" N 18°26'28.600"	98	E 75°01'54.288" N 18°26'47.706"
CV	E 75°02'03.150" N 18°26'16.335"	99	E 75°01'48.454" N 18°26'33.545"
CW	E 75°02'14.501" N 18°26'14.223"	100	E 75°01'58.423" N 18°26'35.822"
CX	E 75°02'13.897" N 18°26'06.152"	101	E 75°02'04.478" N 18°26'35.227"
CY	E 75°02'18.892" N 18°26'06.007"	102	E 75°02'05.587" N 18°26'29.095"
CZ	E 75°02'20.613" N 18°26'18.303"	103	E 75°02'13.091" N 18°26'27.594"
DA	E 75°02'35.343" N 18°26'13.925"	104	E 75°02'20.166" N 18°26'42.681"
DB	E 75°02'34.233" N 18°26'31.607"	105	E 75°02'20.212" N 18°26'37.182"
DC	E 75°02'40.818" N 18°26'47.974"	106	E 75°02'28.681" N 18°26'35.139"
DD	E 75°03'11.343" N 18°27'12.773"	107	E 75°02'25.165" N 18°26'42.078"
DE	E 75°02'56.193" N 18°27'32.638"	108	E 75°02'30.433" N 18°26'55.135"
DF	E 75°02'43.354" N 18°27'28.873"	109	E 75°02'34.975" N 18°26'51.778"
DG	E 75°02'43.765" N 18°27'48.492"	110	E 75°02'54.198" N 18°27'12.916"
DH	E 75°03'24.339" N 18°27'43.670"	111	E 75°02'37.325" N 18°27'20.578"
DI	E 75°03'26.884" N 18°28'00.921"	112	E 75°02'39.703" N 18°27'23.346"
DJ	E 75°03'49.353" N 18°28'01.825"	113	E 75°02'30.264" N 18°27'26.390"
DK	E 75°03'44.974" N 18°28'20.124"	114	E 75°02'31.077" N 18°27'32.537"
DL	E 75°03'50.543" N 18°28'20.350"	115	E 75°02'20.778" N 18°27'35.116"
DM	E 75°03'47.594" N 18°28'28.393"	116	E 75°02'21.223" N 18°27'39.244"
DN	E 75°03'59.828" N 18°28'35.819"	117	E 75°02'25.832" N 18°27'39.371"
DO	E 75°04'08.282" N 18°28'35.700"	118	E 75°02'26.286" N 18°27'42.491"
DP	E 75°04'13.618" N 18°28'17.775"	119	E 75°02'22.536" N 18°27'42.920"
DQ	E 75°03'59.561" N 18°28'21.701"	120	E 75°02'23.278" N 18°27'46.043"
DR	E 75°03'57.459" N 18°27'57.304"	121	E 75°02'28.853" N 18°27'45.627"
DS	E 75°03'19.534" N 18°27'21.085"	122	E 75°02'29.214" N 18°27'48.288"
DT	E 75°03'18.330" N 18°27'04.210"	123	E 75°02'24.405" N 18°27'49.076"
DU	E 75°03'03.072" N 18°26'51.261"	124	E 75°02'24.737" N 18°27'55.311"
DV	E 75°03'00.855" N 18°26'40.795"	125	E 75°02'33.887" N 18°27'52.266"
DW	E 75°02'55.122" N 18°26'37.268"	126	E 75°02'35.299" N 18°27'55.668"
DX	E 75°03'04.811" N 18°26'04.344"	127	E 75°02'40.427" N 18°27'51.308"
DY	E 75°02'55.934" N 18°25'46.494"	128	E 75°02'39.615" N 18°27'56.434"
DZ	E 75°03'15.827" N 18°25'33.447"	129	E 75°02'41.826" N 18°27'56.268"
EA	E 75°03'32.557" N 18°25'07.910"	130	E 75°02'42.811" N 18°27'53.343"
EB	E 75°04'31.396" N 18°25'22.655"	131	E 75°03'05.289" N 18°27'53.103"
EC	E 75°04'35.246" N 18°24'58.302"	132	E 75°03'04.294" N 18°27'51.583"
ED	E 75°04'28.879" N 18°25'01.921"	133	E 75°03'14.213" N 18°27'48.542"
EE	E 75°04'24.139" N 18°25'17.650"	134	E 75°03'15.047" N 18°27'52.169"
EF	E 75°04'14.189" N 18°25'13.176"	135	E 75°03'20.909" N 18°27'51.801"
EG	E 75°04'20.679" N 18°24'54.893"	136	E 75°03'21.220" N 18°27'54.737"
EH	E 75°04'10.737" N 18°24'49.501"	137	E 75°03'18.431" N 18°27'55.220"
EI	E 75°04'09.219" N 18°25'10.388"	138	E 75°03'19.844" N 18°27'58.484"
EJ	E 75°03'54.583" N 18°24'52.129"	139	E 75°03'23.197" N 18°27'59.610"
EK	E 75°03'33.427" N 18°24'55.817"	140	E 75°03'23.988" N 18°28'08.369"
EL	E 75°03'40.098" N 18°24'15.904"	141	E 75°03'29.771" N 18°28'05.939"
EM	E 75°03'38.282" N 18°24'03.425"	142	E 75°03'28.880" N 18°28'09.140"
EN	E 75°03'28.250" N 18°24'08.848"	143	E 75°03'33.588" N 18°28'08.993"
EO	E 75°03'19.050" N 18°24'06.761"	144	E 75°03'32.275" N 18°28'16.682"
EP	E 75°03'00.645" N 18°24'26.052"	145	E 75°03'36.711" N 18°28'14.608"

EQ	E 75°02'59.936" N 18°24'41.812"	146	E 75°03'38.493" N 18°28'19.754"
ER	E 75°02'35.994" N 18°24'57.027"	147	E 75°03'35.030" N 18°28'20.324"
ES	E 75°02'22.748" N 18°24'56.375"	148	E 75°03'37.547" N 18°28'23.734"
ET	E 75°02'25.159" N 18°25'06.477"	149	E 75°03'41.068" N 18°28'21.974"
EU	E 75°02'11.056" N 18°25'16.267"	150	E 75°03'43.165" N 18°28'29.643"
EV	E 75°02'25.453" N 18°25'17.111"	151	E 75°03'39.981" N 18°28'31.360"
EW	E 75°02'20.732" N 18°25'30.274"	152	E 75°03'41.347" N 18°28'40.353"
EX	E 75°02'01.564" N 18°25'25.726"	153	E 75°03'51.721" N 18°28'40.432"
EY	E 75°02'01.308" N 18°25'10.692"	154	E 75°03'50.970" N 18°28'49.776"
EZ	E 75°01'49.188" N 18°25'13.164"	155	E 75°04'02.755" N 18°28'53.440"
FA	E 75°01'52.899" N 18°25'28.409"	156	E 75°04'06.815" N 18°28'38.897"
FB	E 75°01'43.687" N 18°25'27.604"	157	E 75°04'13.240" N 18°28'40.137"
FC	E 75°01'44.150" N 18°25'40.806"	158	E 75°04'16.967" N 18°28'30.999"
FD	E 75°01'17.973" N 18°25'47.385"	159	E 75°04'19.967" N 18°28'16.631"
FE	E 75°01'16.931" N 18°25'34.545"	160	E 75°04'17.083" N 18°28'16.976"
FF	E 75°01'25.673" N 18°25'11.698"	161	E 75°04'17.710" N 18°27'59.290"
FG	E 75°01'14.559" N 18°25'08.769"	162	E 75°04'08.194" N 18°28'00.043"
FH	E 75°01'03.933" N 18°24'53.746"	163	E 75°04'00.784" N 18°27'50.180"
FI	E 75°01'14.703" N 18°24'51.997"	164	E 75°04'07.255" N 18°27'45.921"
FJ	E 75°01'15.556" N 18°24'42.104"	165	E 75°04'01.245" N 18°27'41.017"
FK	E 75°01'08.059" N 18°24'42.962"	166	E 75°03'56.904" N 18°27'31.635"
FL	E 75°01'05.857" N 18°24'31.029"	167	E 75°03'56.374" N 18°27'26.131"
FM	E 75°01'02.519" N 18°24'39.619"	168	E 75°03'44.878" N 18°27'34.110"
FN	E 75°00'58.371" N 18°24'30.603"	169	E 75°03'42.220" N 18°27'30.240"
FO	E 75°00'52.793" N 18°24'31.660"	170	E 75°03'36.058" N 18°27'32.027"
FP	E 75°00'43.845" N 18°24'22.607"	171	E 75°03'31.306" N 18°27'26.032"
FQ	E 75°01'01.208" N 18°24'13.394"	172	E 75°03'49.066" N 18°27'15.535"
FR	E 75°00'57.384" N 18°24'00.348"	173	E 75°03'44.657" N 18°27'14.493"
FS	E 75°00'49.488" N 18°24'02.944"	174	E 75°03'34.169" N 18°27'16.797"
FT	E 75°00'46.758" N 18°23'56.598"	175	E 75°03'25.530" N 18°27'16.089"
FU	E 75°00'35.588" N 18°24'00.268"	176	E 75°03'21.717" N 18°27'01.211"
FV	E 75°00'40.490" N 18°23'48.574"	177	E 75°03'12.357" N 18°26'54.998"
FW	E 75°00'46.895" N 18°23'51.833"	178	E 75°03'07.199" N 18°26'28.744"
FX	E 75°00'55.737" N 18°23'50.894"	179	E 75°03'08.391" N 18°26'24.078"
FY	E 75°00'56.729" N 18°23'36.052"	180	E 75°03'05.586" N 18°26'14.983"
FZ	E 75°00'33.090" N 18°23'27.159"	181	E 75°03'16.538" N 18°26'14.608"
GA	E 75°00'33.487" N 18°23'47.877"	182	E 75°03'15.728" N 18°26'08.094"
GB	E 75°00'16.025" N 18°23'46.456"	183	E 75°03'09.207" N 18°26'06.944"
GC	E 75°00'06.697" N 18°23'37.033"	184	E 75°03'09.073" N 18°26'00.069"
GD	E 75°00'05.435" N 18°23'49.672"	185	E 75°03'09.248" N 18°25'50.629"
GE	E 75°00'05.622" N 18°24'12.405"	186	E 75°03'19.030" N 18°25'52.262"
GF	E 75°00'22.153" N 18°24'10.520"	187	E 75°03'19.260" N 18°25'47.681"
GG	E 75°00'25.608" N 18°24'32.912"	188	E 75°03'17.341" N 18°25'47.483"
GH	E 75°00'34.479" N 18°24'28.582"	189	E 75°03'19.022" N 18°25'41.721"
GI	E 75°00'39.153" N 18°24'43.285"	190	E 75°03'24.172" N 18°25'45.977"
GJ	E 75°00'29.910" N 18°24'46.145"	191	E 75°03'28.099" N 18°25'35.832"
GK	E 75°00'37.030" N 18°25'06.733"	192	E 75°03'38.965" N 18°25'34.082"

GL	E 75°00'30.307" N 18°25'06.909"	193	E 75°03'37.122" N 18°25'24.810"
GM	E 75°00'31.788" N 18°25'13.337"	194	E 75°04'11.410" N 18°25'24.062"
GN	E 75°00'38.706" N 18°25'12.842"	195	E 75°04'15.054" N 18°25'36.281"
GO	E 75°00'58.948" N 18°26'10.930"	196	E 75°04'17.019" N 18°25'30.979"
GP	E 75°01'02.187" N 18°26'36.254"	197	E 75°04'15.893" N 18°25'27.762"
GQ	E 74°59'58.349" N 18°26'10.819"	198	E 75°04'18.602" N 18°25'25.308"
GR	E 75°00'04.403" N 18°26'10.500"	199	E 75°04'25.951" N 18°25'30.772"
GS	E 75°00'04.546" N 18°26'05.094"	200	E 75°04'24.157" N 18°25'38.732"
GT	E 74°59'57.828" N 18°26'04.582"	201	E 75°04'29.319" N 18°25'41.613"
GU	E 75°00'22.860" N 18°26'08.355"	202	E 75°04'29.338" N 18°25'39.321"
GV	E 75°00'36.408" N 18°26'07.545"	203	E 75°04'38.395" N 18°25'35.632"
GW	E 75°00'33.988" N 18°25'58.727"	204	E 75°04'38.409" N 18°25'33.982"
GX	E 75°00'21.898" N 18°25'57.440"	205	E 75°04'49.892" N 18°25'27.239"
GY	E 74°59'47.936" N 18°25'42.597"	206	E 75°04'48.977" N 18°25'21.687"
GZ	E 74°59'53.649" N 18°25'42.642"	207	E 75°04'43.500" N 18°25'22.150"
HA	E 74°59'53.978" N 18°25'37.924"	208	E 75°04'48.786" N 18°24'58.266"
HB	E 75°00'01.948" N 18°25'38.033"	209	E 75°04'44.279" N 18°24'57.591"
HC	E 75°00'01.833" N 18°25'40.232"	210	E 75°04'43.945" N 18°24'51.447"
HD	E 75°00'09.415" N 18°25'40.796"	211	E 75°04'40.691" N 18°24'50.140"
HE	E 75°00'09.185" N 18°25'45.102"	212	E 75°04'40.811" N 18°24'47.299"
HF	E 75°00'17.248" N 18°25'45.533"	213	E 75°04'35.434" N 18°24'47.258"
HG	E 75°00'18.242" N 18°25'41.691"	214	E 75°04'35.484" N 18°24'41.118"
HH	E 75°00'21.217" N 18°25'41.852"	215	E 75°04'31.836" N 18°24'40.998"
HI	E 75°00'22.309" N 18°25'37.828"	216	E 75°04'30.650" N 18°24'45.114"
HJ	E 75°00'02.162" N 18°25'35.468"	217	E 75°04'23.063" N 18°24'45.240"
HK	E 75°00'02.227" N 18°25'33.590"	218	E 75°04'24.638" N 18°24'40.578"
HL	E 74°59'54.354" N 18°25'33.390"	219	E 75°04'18.412" N 18°24'38.697"
HM	E 74°59'47.589" N 18°25'38.286"	220	E 75°03'49.399" N 18°24'40.403"
HN	E 75°00'03.223" N 18°25'29.427"	221	E 75°03'52.510" N 18°24'24.386"
HO	E 75°00'10.716" N 18°25'29.120"	222	E 75°03'53.055" N 18°24'16.507"
HP	E 75°00'11.254" N 18°25'33.615"	223	E 75°04'07.104" N 18°24'12.855"
HQ	E 75°00'20.863" N 18°25'32.866"	224	E 75°04'08.012" N 18°24'19.187"
HR	E 75°00'18.284" N 18°25'20.197"	225	E 75°04'14.890" N 18°24'23.455"
HS	E 75°00'01.202" N 18°25'18.962"	226	E 75°04'37.485" N 18°24'19.776"
HT	E 74°59'53.056" N 18°25'17.064"	227	E 75°05'00.103" N 18°24'24.987"
HU	E 75°00'27.929" N 18°25'15.323"	228	E 75°05'01.388" N 18°24'20.505"
HV	E 75°00'26.841" N 18°25'07.890"	229	E 75°05'17.169" N 18°24'16.407"
HW	E 75°00'21.943" N 18°25'08.035"	230	E 75°05'18.960" N 18°24'08.721"
HX	E 75°00'20.087" N 18°25'00.596"	231	E 75°05'15.881" N 18°24'09.523"
HY	E 75°00'10.011" N 18°24'59.783"	232	E 75°05'18.316" N 18°23'53.592"
HZ	E 75°00'09.309" N 18°25'03.260"	233	E 75°05'14.568" N 18°23'54.022"
IA	E 75°00'01.725" N 18°25'03.017"	234	E 75°05'14.325" N 18°23'48.521"
IB	E 75°00'01.670" N 18°25'09.249"	235	E 75°05'28.826" N 18°23'48.079"
IC	E 74°59'51.487" N 18°25'09.719"	236	E 75°05'30.715" N 18°23'40.210"
ID	E 75°03'50.658" N 18°24'04.573"	237	E 75°05'36.847" N 18°23'41.723"
IE	E 75°04'01.101" N 18°23'55.853"	238	E 75°05'36.221" N 18°23'47.951"
IF	E 75°04'27.721" N 18°23'41.388"	239	E 75°05'40.159" N 18°23'47.705"
IG	E 75°04'24.168" N 18°23'29.812"	240	E 75°05'41.254" N 18°23'42.947"

IH	E 75°04'02.588" N 18°23'38.632"	241	E 75°05'29.810" N 18°23'33.421"
II	E 75°03'48.723" N 18°23'43.293"	242	E 75°05'37.334" N 18°23'29.169"
IJ	E 75°04'19.433" N 18°24'08.274"	243	E 75°05'33.440" N 18°23'23.915"
IK	E 75°04'34.606" N 18°24'08.022"	244	E 75°05'35.062" N 18°23'01.654"
IL	E 75°04'38.009" N 18°23'51.182"	245	E 75°05'31.632" N 18°22'58.512"
IM	E 75°04'20.883" N 18°23'55.452"	246	E 75°05'25.271" N 18°23'01.489"
IN	E 75°05'01.274" N 18°24'10.972"	247	E 75°05'16.248" N 18°23'01.330"
IO	E 75°05'06.648" N 18°24'11.379"	248	E 75°05'12.093" N 18°23'04.507"
IP	E 75°05'07.398" N 18°24'01.851"	249	E 75°05'06.277" N 18°22'47.965"
IQ	E 75°05'02.715" N 18°23'59.250"	250	E 75°04'48.153" N 18°23'08.636"
IR	E 75°05'02.183" N 18°23'42.197"	251	E 75°04'45.012" N 18°22'53.763"
IS	E 75°05'14.313" N 18°23'38.255"	252	E 75°04'31.360" N 18°22'56.044"
IT	E 75°05'13.833" N 18°23'26.564"	253	E 75°04'34.931" N 18°23'05.420"
IU	E 75°05'21.902" N 18°23'25.983"	254	E 75°04'15.701" N 18°23'08.758"
IV	E 75°05'23.609" N 18°23'16.921"	255	E 75°04'17.574" N 18°23'14.455"
IW	E 75°05'10.193" N 18°23'13.796"	256	E 75°04'04.669" N 18°23'19.307"
IX	E 75°05'10.777" N 18°23'24.525"	257	E 75°04'03.651" N 18°23'26.266"
IY	E 75°04'39.954" N 18°23'24.936"	258	E 75°03'35.320" N 18°23'38.700"
IZ	E 75°04'41.197" N 18°23'37.227"	259	E 75°03'36.599" N 18°23'46.409"
JA	E 75°04'46.262" N 18°23'51.748"	260	E 75°03'07.726" N 18°23'54.621"
JB	E 75°04'58.990" N 18°23'56.885"	261	E 75°03'05.552" N 18°24'01.937"
JC	E 75°04'57.897" N 18°24'01.276"	262	E 75°02'53.269" N 18°24'01.110"
JD	E 75°05'01.916" N 18°24'02.956"	263	E 75°02'45.271" N 18°24'15.897"
		264	E 75°02'51.844" N 18°24'33.547"
		265	E 75°02'47.966" N 18°24'37.917"
		266	E 75°02'37.110" N 18°24'27.200"
		267	E 75°02'37.430" N 18°24'34.719"
		268	E 75°02'28.326" N 18°24'43.998"
		269	E 75°01'51.616" N 18°24'47.381"
		270	E 75°02'08.660" N 18°24'53.012"
		271	E 75°02'09.766" N 18°24'58.521"
		272	E 75°01'45.532" N 18°25'02.732"
		273	E 75°01'28.616" N 18°25'04.434"
		274	E 75°01'23.204" N 18°24'23.694"
		275	E 75°01'17.641" N 18°24'22.917"
		276	E 75°01'16.415" N 18°24'31.524"
		277	E 75°01'05.377" N 18°23'57.523"
		278	E 75°01'05.262" N 18°23'48.539"
		279	E 75°01'17.389" N 18°23'45.151"
		280	E 75°01'00.153" N 18°23'17.518"
		281	E 75°00'49.715" N 18°23'25.502"
		282	E 75°00'38.387" N 18°23'14.230"
		283	E 75°00'32.519" N 18°23'15.559"
		284	E 75°00'30.447" N 18°23'10.868"
		285	E 75°00'21.226" N 18°23'11.345"
		286	E 75°00'21.895" N 18°23'22.808"
		287	E 75°00'02.757" N 18°23'15.415"

		288	E 75°00'03.277" N 18°23'21.836"
		289	E 74°59'54.326" N 18°23'24.331"
		290	E 74°59'57.431" N 18°23'31.597"
		291	E 74°59'44.547" N 18°23'33.786"
		292	E 74°59'50.120" N 18°23'44.280"
		293	E 74°59'55.189" N 18°23'46.520"
		294	E 74°59'54.464" N 18°23'52.564"
		295	E 74°59'48.033" N 18°23'52.421"
		296	E 74°59'45.636" N 18°24'02.943"
		297	E 74°59'54.009" N 18°24'11.809"
		298	E 74°59'47.681" N 18°24'10.751"
		299	E 74°59'47.017" N 18°24'20.736"
		300	E 74°59'58.943" N 18°24'18.539"
		301	E 75°00'00.698" N 18°24'26.528"
		302	E 75°00'12.053" N 18°24'23.685"
		303	E 75°00'16.914" N 18°24'38.939"
		304	E 75°00'03.800" N 18°24'45.251"
		305	E 74°59'39.192" N 18°24'48.172"
		306	E 74°59'37.160" N 18°25'00.989"
		307	E 74°59'42.668" N 18°25'07.999"
		308	E 74°59'26.901" N 18°25'10.073"
		309	E 74°59'23.564" N 18°25'18.296"
		310	E 74°59'29.453" N 18°25'25.675"
		311	E 74°59'13.328" N 18°25'24.813"
		312	E 74°59'29.795" N 18°25'52.443"
		313	E 74°59'26.661" N 18°25'59.384"
		314	E 74°59'39.937" N 18°25'56.740"
		315	E 74°59'36.911" N 18°26'13.398"
		316	E 74°59'55.866" N 18°26'20.240"
		317	E 74°59'59.660" N 18°26'14.679"
		318	E 75°00'02.497" N 18°26'19.835"
		319	E 75°00'12.140" N 18°26'15.328"
		320	E 75°00'11.877" N 18°26'12.393"
		321	E 75°00'23.210" N 18°26'12.299"
		322	E 75°00'23.588" N 18°26'24.126"
		323	E 75°00'13.705" N 18°26'23.040"
		324	E 75°00'15.195" N 18°26'28.460"
		325	E 74°59'52.955" N 18°26'34.700"
		326	E 74°59'52.030" N 18°26'30.659"
		327	E 74°59'31.084" N 18°26'31.776"
		328	E 74°59'39.555" N 18°26'40.551"
		329	E 74°59'29.340" N 18°26'44.411"
		330	E 74°59'26.137" N 18°26'59.234"
		331	E 74°59'18.041" N 18°26'51.562"
		332	E 74°59'03.093" N 18°26'58.500"
		333	E 74°59'00.815" N 18°26'55.365"
		334	E 74°58'57.535" N 18°26'57.081"
		335	E 74°59'11.391" N 18°27'15.982"

	336	E 74°59'09.164" N 18°27'28.980"
	337	E 74°59'42.441" N 18°27'45.928"
	338	E 74°59'42.159" N 18°27'56.191"
	339	E 74°59'47.126" N 18°27'59.347"
	340	E 74°59'42.431" N 18°28'09.026"
	341	E 74°59'56.878" N 18°28'04.558"
	342	E 74°59'58.513" N 18°28'15.387"
	343	E 74°59'52.773" N 18°28'12.775"
	344	E 74°59'48.203" N 18°28'19.063"
	345	E 74°59'50.772" N 18°28'21.925"
	346	E 74°59'41.204" N 18°28'28.540"
	347	E 74°59'32.082" N 18°28'17.193"
	348	E 74°59'27.884" N 18°28'24.859"
	349	E 74°59'13.094" N 18°28'24.558"
	350	E 74°59'03.154" N 18°28'18.887"
	351	E 74°58'56.798" N 18°28'31.577"
	352	E 74°58'39.247" N 18°28'28.502"
	353	E 74°58'40.093" N 18°28'08.894"
	354	E 74°58'34.893" N 18°28'10.319"
	355	E 74°58'35.053" N 18°28'24.802"
	356	E 74°58'31.226" N 18°28'23.030"
	357	E 74°58'30.321" N 18°28'27.697"
	358	E 74°58'17.595" N 18°28'22.095"
	359	E 74°58'19.140" N 18°28'31.915"
	360	E 74°58'13.084" N 18°28'32.416"
	361	E 74°58'12.828" N 18°28'39.655"
	362	E 74°58'19.546" N 18°28'40.351"
	363	E 74°58'19.018" N 18°28'45.663"
	364	E 74°58'11.542" N 18°28'43.861"
	365	E 74°58'12.544" N 18°28'50.011"
	366	E 74°58'17.637" N 18°28'49.777"
	367	E 74°58'18.710" N 18°28'58.768"
	368	E 74°58'28.913" N 18°28'56.467"
	369	E 74°58'33.769" N 18°29'12.272"
	370	E 74°58'48.418" N 18°29'06.890"
	371	E 74°58'54.430" N 18°29'22.337"
	372	E 74°59'06.647" N 18°29'20.419"
	373	E 74°59'06.009" N 18°29'16.472"
	374	E 74°59'26.236" N 18°29'10.493"
	375	E 74°59'28.480" N 18°29'17.477"
	376	E 74°59'46.375" N 18°29'14.411"
	377	E 74°59'54.145" N 18°29'37.754"
	378	E 75°00'00.029" N 18°29'34.960"
	379	E 75°00'00.043" N 18°29'44.492"
	380	E 74°59'52.931" N 18°29'44.711"
	381	E 74°59'54.038" N 18°29'50.036"
	382	E 74°59'48.260" N 18°29'51.640"

Co-ordinates of PATCH NO. 39			
PA AREA		ESZ AREA	
A	E 75°05'30.991" N 18°26'14.477"	1	E 75°05'19.187" N 18°26'36.845"
B	E 75°05'44.036" N 18°26'16.407"	2	E 75°05'24.967" N 18°26'34.689"
C	E 75°06'02.811" N 18°26'22.412"	3	E 75°05'29.272" N 18°26'48.470"
D	E 75°06'01.156" N 18°26'13.234"	4	E 75°05'37.723" N 18°26'48.533"
E	E 75°05'56.355" N 18°26'13.198"	5	E 75°05'40.567" N 18°26'29.672"
F	E 75°05'56.674" N 18°26'09.351"	6	E 75°05'51.042" N 18°26'28.741"
G	E 75°05'44.848" N 18°26'11.005"	7	E 75°05'51.106" N 18°26'32.775"
H	E 75°05'43.919" N 18°26'07.148"	8	E 75°06'01.944" N 18°26'34.505"
I	E 75°05'44.253" N 18°26'01.559"	9	E 75°06'01.916" N 18°26'37.988"
J	E 75°05'50.116" N 18°26'00.961"	10	E 75°06'12.640" N 18°26'42.008"
K	E 75°05'49.423" N 18°25'51.699"	11	E 75°06'11.010" N 18°26'29.806"
L	E 75°05'45.415" N 18°25'36.820"	12	E 75°06'16.836" N 18°26'33.790"
M	E 75°05'39.744" N 18°25'37.511"	13	E 75°06'16.359" N 18°26'21.504"
N	E 75°05'27.413" N 18°25'42.186"	14	E 75°06'22.709" N 18°26'20.176"
O	E 75°05'23.016" N 18°25'51.502"	15	E 75°06'22.560" N 18°26'14.859"
P	E 75°05'24.956" N 18°25'49.042"	16	E 75°06'14.486" N 18°26'15.624"
Q	E 75°05'28.115" N 18°25'50.349"	17	E 75°06'09.752" N 18°26'07.340"
R	E 75°05'26.876" N 18°26'00.880"	18	E 75°06'13.126" N 18°26'05.715"
		19	E 75°06'22.255" N 18°26'05.049"
		20	E 75°06'21.933" N 18°25'57.347"
		21	E 75°06'08.390" N 18°25'57.614"
		22	E 75°06'06.865" N 18°25'50.315"
		23	E 75°06'11.006" N 18°25'48.879"
		24	E 75°06'10.731" N 18°25'47.227"
		25	E 75°06'05.972" N 18°25'47.880"
		26	E 75°06'05.527" N 18°25'43.523"
		27	E 75°06'10.641" N 18°25'40.536"
		28	E 75°06'13.455" N 18°25'42.894"
		29	E 75°06'10.988" N 18°25'39.209"
		30	E 75°06'02.761" N 18°25'41.256"
		31	E 75°06'02.010" N 18°25'39.051"
		32	E 75°06'07.732" N 18°25'38.131"
		33	E 75°06'04.441" N 18°25'35.403"
		34	E 75°05'52.686" N 18°25'28.441"
		35	E 75°05'52.355" N 18°25'21.885"
		36	E 75°05'48.087" N 18°25'21.212"
		37	E 75°05'50.211" N 18°25'08.028"
		38	E 75°05'37.917" N 18°25'02.483"
		39	E 75°05'37.768" N 18°25'20.677"
		40	E 75°05'37.768" N 18°25'20.677"
		41	E 75°05'29.140" N 18°25'18.871"
		42	E 75°05'31.682" N 18°25'25.123"
		43	E 75°05'28.120" N 18°25'26.196"
		44	E 75°05'26.432" N 18°25'21.234"
		45	E 75°05'24.589" N 18°25'23.512"



	46	E 75°05'18.405" N 18°25'25.207"
	47	E 75°05'18.658" N 18°25'26.561"
	48	E 75°05'12.588" N 18°25'29.105"
	49	E 75°05'06.143" N 18°25'27.522"
	50	E 75°05'05.016" N 18°25'41.950"
	51	E 75°05'09.134" N 18°25'43.355"
	52	E 75°05'08.011" N 18°26'03.146"
	53	E 75°05'14.439" N 18°26'03.927"

Co-ordinates of PATCH NO. 40			
PA AREA		ESZ AREA	
A	E 75°07'38.003" N 18°25'40.877"	1	E 75°07'38.059" N 18°26'10.026"
B	E 75°07'44.148" N 18°25'41.105"	2	E 75°07'41.643" N 18°25'54.103"
C	E 75°07'44.766" N 18°25'35.794"	3	E 75°07'55.662" N 18°25'54.388"
D	E 75°07'56.693" N 18°25'33.313"	4	E 75°07'58.196" N 18°25'49.640"
E	E 75°07'53.301" N 18°25'25.223"	5	E 75°08'08.249" N 18°25'41.463"
F	E 75°08'02.711" N 18°25'25.291"	6	E 75°08'20.861" N 18°25'25.238"
G	E 75°08'09.463" N 18°25'21.490"	7	E 75°08'30.202" N 18°25'09.723"
H	E 75°08'03.988" N 18°25'09.534"	8	E 75°08'24.442" N 18°25'09.499"
I	E 75°08'12.295" N 18°25'03.362"	9	E 75°08'22.391" N 18°25'01.784"
J	E 75°08'04.441" N 18°25'00.922"	10	E 75°08'36.051" N 18°24'58.583"
K	E 75°08'03.952" N 18°24'49.919"	11	E 75°08'25.774" N 18°24'46.776"
L	E 75°07'53.240" N 18°24'44.525"	12	E 75°08'30.735" N 18°24'44.750"
M	E 75°07'41.707" N 18°24'45.725"	13	E 75°08'31.106" N 18°24'46.356"
N	E 75°07'42.368" N 18°24'59.295"	14	E 75°08'52.668" N 18°24'45.823"
O	E 75°07'44.395" N 18°24'57.935"	15	E 75°08'58.097" N 18°24'39.263"
P	E 75°07'45.616" N 18°25'01.427"	16	E 75°09'05.235" N 18°24'35.097"
Q	E 75°07'36.787" N 18°25'00.721"	17	E 75°09'10.020" N 18°24'37.148"
R	E 75°07'37.312" N 18°25'19.149"	18	E 75°09'13.312" N 18°24'33.597"
S	E 75°07'55.413" N 18°24'36.933"	19	E 75°09'21.355" N 18°24'36.495"
T	E 75°08'04.859" N 18°24'32.327"	20	E 75°09'15.086" N 18°24'40.026"
U	E 75°08'08.864" N 18°24'35.839"	21	E 75°09'19.035" N 18°24'50.869"
V	E 75°08'17.734" N 18°24'19.221"	22	E 75°09'31.562" N 18°24'45.184"
W	E 75°08'25.861" N 18°24'23.495"	23	E 75°09'30.924" N 18°24'40.780"
X	E 75°08'28.738" N 18°24'36.165"	24	E 75°10'00.846" N 18°24'33.154"
Y	E 75°08'39.532" N 18°24'31.110"	25	E 75°10'00.810" N 18°24'31.687"
Z	E 75°08'42.046" N 18°24'16.737"	26	E 75°10'07.108" N 18°24'30.494"
AA	E 75°08'22.472" N 18°24'14.947"	27	E 75°10'07.385" N 18°24'25.730"
AB	E 75°08'17.469" N 18°24'16.194"	28	E 75°10'12.863" N 18°24'25.127"
AC	E 75°08'11.943" N 18°24'22.937"	29	E 75°10'15.577" N 18°24'21.755"
AD	E 75°08'05.655" N 18°24'16.659"	30	E 75°10'18.886" N 18°24'22.236"
AE	E 75°07'50.383" N 18°24'29.381"	31	E 75°10'17.212" N 18°24'27.724"
AF	E 75°08'50.380" N 18°24'19.180"	32	E 75°10'16.564" N 18°24'30.744"
AG	E 75°08'54.390" N 18°24'22.142"	33	E 75°10'43.808" N 18°24'27.910"
AH	E 75°09'14.759" N 18°24'20.454"	34	E 75°10'46.145" N 18°24'36.176"
AI	E 75°09'16.053" N 18°24'14.688"	35	E 75°10'49.220" N 18°24'35.923"

AJ	E 75°09'11.682" N 18°23'56.509"	36	E 75°10'48.124" N 18°24'28.490"
AK	E 75°09'08.608" N 18°23'56.670"	37	E 75°10'51.487" N 18°24'28.239"
AL	E 75°09'11.005" N 18°24'09.336"	38	E 75°10'51.350" N 18°24'21.089"
AM	E 75°08'58.876" N 18°24'13.283"	39	E 75°11'21.121" N 18°24'20.379"
AN	E 75°09'29.650" N 18°24'31.834"	40	E 75°11'15.491" N 18°24'03.199"
AO	E 75°09'50.046" N 18°24'26.662"	41	E 75°11'26.622" N 18°24'04.010"
AP	E 75°09'48.755" N 18°24'19.870"	42	E 75°11'28.278" N 18°24'00.905"
AQ	E 75°09'50.475" N 18°24'08.516"	43	E 75°11'37.474" N 18°24'03.810"
AR	E 75°10'02.471" N 18°24'15.475"	44	E 75°11'38.019" N 18°23'55.198"
AS	E 75°09'51.062" N 18°24'07.100"	45	E 75°11'41.665" N 18°23'55.590"
AT	E 75°09'50.613" N 18°24'03.063"	46	E 75°11'44.992" N 18°23'59.921"
AU	E 75°10'14.781" N 18°24'12.996"	47	E 75°11'52.432" N 18°23'53.831"
AV	E 75°10'13.208" N 18°24'05.285"	48	E 75°12'00.314" N 18°23'52.693"
AW	E 75°10'28.721" N 18°24'10.710"	49	E 75°12'04.102" N 18°23'46.853"
AX	E 75°10'29.455" N 18°24'15.115"	50	E 75°12'11.317" N 18°23'45.069"
AZ	E 75°10'34.357" N 18°24'14.416"	51	E 75°12'21.536" N 18°23'52.197"
BA	E 75°10'41.062" N 18°24'16.571"	52	E 75°12'25.995" N 18°23'59.469"
BB	E 75°10'39.748" N 18°24'12.621"	53	E 75°12'31.488" N 18°23'56.757"
BC	E 75°10'35.455" N 18°24'09.016"	54	E 75°12'24.376" N 18°23'44.884"
BD	E 75°10'47.553" N 18°24'09.100"	55	E 75°12'20.249" N 18°23'44.581"
BE	E 75°10'46.155" N 18°24'03.499"	56	E 75°12'09.930" N 18°23'37.910"
BF	E 75°10'50.945" N 18°24'04.999"	57	E 75°11'57.465" N 18°23'23.067"
BG	E 75°10'53.616" N 18°24'07.218"	58	E 75°11'48.107" N 18°23'16.220"
BH	E 75°11'00.820" N 18°24'06.901"	59	E 75°11'40.817" N 18°23'15.437"
BI	E 75°10'56.454" N 18°23'47.714"	60	E 75°11'27.222" N 18°23'10.393"
BJ	E 75°10'53.424" N 18°23'42.102"	61	E 75°11'19.881" N 18°22'50.910"
BK	E 75°10'57.739" N 18°23'42.865"	62	E 75°11'16.814" N 18°22'25.041"
BL	E 75°11'19.344" N 18°23'42.649"	63	E 75°11'05.091" N 18°22'26.426"
BM	E 75°11'20.652" N 18°23'47.332"	64	E 75°11'02.054" N 18°22'21.822"
BN	E 75°11'26.086" N 18°23'52.503"	65	E 75°10'54.279" N 18°22'21.768"
BO	E 75°11'24.353" N 18°23'40.392"	66	E 75°10'54.629" N 18°22'26.170"
BP	E 75°11'30.700" N 18°23'39.061"	67	E 75°10'52.144" N 18°22'24.686"
BQ	E 75°11'08.302" N 18°22'39.785"	68	E 75°10'42.831" N 18°22'24.896"
BR	E 75°11'00.860" N 18°22'33.683"	69	E 75°10'35.339" N 18°22'12.927"
BS	E 75°10'52.001" N 18°22'37.105"	70	E 75°10'28.831" N 18°22'10.224"
BT	E 75°10'46.208" N 18°22'41.464"	71	E 75°10'37.155" N 18°22'26.414"
BU	E 75°10'47.466" N 18°22'52.655"	72	E 75°10'34.848" N 18°22'26.765"
BV	E 75°10'25.276" N 18°23'31.731"	73	E 75°10'32.475" N 18°22'23.265"
BW	E 75°10'11.659" N 18°23'29.618"	74	E 75°10'22.390" N 18°22'23.928"
BX	E 75°10'05.889" N 18°23'30.861"	75	E 75°10'19.335" N 18°22'34.172"
BY	E 75°09'56.297" N 18°23'29.693"	76	E 75°10'32.080" N 18°22'37.195"
BZ	E 75°09'55.690" N 18°23'27.398"	77	E 75°10'35.990" N 18°22'53.171"
CA	E 75°09'48.005" N 18°23'27.985"	78	E 75°10'22.734" N 18°22'53.995"
CB	E 75°09'39.631" N 18°23'30.721"	79	E 75°10'27.055" N 18°23'06.491"
CC	E 75°09'25.689" N 18°23'33.326"	80	E 75°10'16.419" N 18°23'16.132"
CD	E 75°09'28.309" N 18°23'42.053"	81	E 75°09'59.215" N 18°23'18.577"
CE	E 75°09'30.711" N 18°23'41.795"	82	E 75°09'57.601" N 18°23'16.274"
CF	E 75°09'32.682" N 18°23'47.675"	83	E 75°09'46.569" N 18°23'15.097"

CG	E 75°09'38.134" N 18°23'50.372"	84	E 75°09'18.210" N 18°23'19.662"
CH	E 75°09'41.877" N 18°23'50.582"	85	E 75°09'18.190" N 18°23'22.228"
CI	E 75°09'44.635" N 18°23'53.901"	86	E 75°09'11.845" N 18°23'23.283"
CJ	E 75°09'45.162" N 18°24'00.321"	87	E 75°09'12.406" N 18°23'37.586"
CK	E 75°09'41.025" N 18°24'01.392"	88	E 75°09'05.050" N 18°23'45.050"
CL	E 75°09'41.007" N 18°24'03.591"	89	E 75°08'56.481" N 18°23'35.822"
CM	E 75°09'36.690" N 18°24'03.194"	90	E 75°08'45.801" N 18°23'26.580"
CN	E 75°09'34.562" N 18°23'52.821"	91	E 75°08'35.405" N 18°23'29.989"
CO	E 75°09'25.697" N 18°23'44.601"	92	E 75°08'47.828" N 18°23'37.410"
CP	E 75°09'21.957" N 18°23'43.933"	93	E 75°08'54.610" N 18°23'54.141"
CQ	E 75°09'19.593" N 18°23'51.615"	94	E 75°08'27.344" N 18°24'05.953"
CR	E 75°09'21.424" N 18°24'03.086"	95	E 75°08'20.208" N 18°23'57.652"
CS	E 75°09'27.417" N 18°24'22.652"	96	E 75°08'17.805" N 18°23'58.002"
		97	E 75°08'19.122" N 18°24'01.494"
		98	E 75°08'15.544" N 18°24'04.677"
		99	E 75°08'08.997" N 18°23'54.822"
		100	E 75°08'04.747" N 18°23'57.999"
		101	E 75°07'49.637" N 18°24'02.473"
		102	E 75°07'50.326" N 18°24'12.377"
		103	E 75°07'41.848" N 18°24'15.982"
		104	E 75°07'43.706" N 18°24'23.878"
		105	E 75°07'35.053" N 18°24'25.282"
		106	E 75°07'35.150" N 18°24'37.199"
		107	E 75°07'22.668" N 18°24'37.108"
		108	E 75°07'24.333" N 18°24'45.003"
		109	E 75°07'22.031" N 18°24'44.711"
		110	E 75°07'25.356" N 18°25'01.234"
		111	E 75°07'28.333" N 18°25'01.164"
		112	E 75°07'26.767" N 18°25'04.819"
		113	E 75°07'14.660" N 18°25'05.831"
		114	E 75°07'12.775" N 18°25'13.425"
		115	E 75°07'25.484" N 18°25'09.210"
		116	E 75°07'21.936" N 18°25'20.550"
		117	E 75°07'27.805" N 18°25'43.232"
		118	E 75°07'29.346" N 18°25'42.648"
		119	E 75°07'31.355" N 18°25'49.720"
		120	E 75°07'34.621" N 18°25'49.561"

Co-ordinates of PATCH NO. 41			
PA AREA		ESZ AREA	
A	E 75°12'35.397" N 18°22'05.050"	1	E 75°12'11.719" N 18°22'29.246"
B	E 75°12'51.179" N 18°21'59.841"	2	E 75°12'18.428" N 18°22'30.759"
C	E 75°12'40.143" N 18°21'46.567"	3	E 75°12'28.990" N 18°22'30.464"
D	E 75°12'42.542" N 18°21'33.751"	4	E 75°12'32.128" N 18°22'21.687"
E	E 75°12'50.804" N 18°21'32.890"	5	E 75°13'05.066" N 18°22'07.428"
F	E 75°12'56.381" N 18°21'31.645"	6	E 75°12'54.578" N 18°21'44.992"

G	E 75°12'55.842" N 18°21'26.692"	7	E 75°13'03.507" N 18°21'44.778"
H	E 75°12'42.735" N 18°21'30.498"	8	E 75°13'03.096" N 18°21'35.517"
I	E 75°12'43.411" N 18°21'23.445"	9	E 75°13'15.568" N 18°21'36.427"
J	E 75°12'37.941" N 18°21'36.079"	10	E 75°13'15.213" N 18°21'32.5 75"
K	E 75°12'28.972" N 18°21'28.869"	11	E 75°13'08.313" N 18°21'31.061"
L	E 75°12'24.415" N 18°21'47.720"	12	E 75°13'08.722" N 18°21'27.581"
M	E 75°12'25.340" N 18°21'52.401"	13	E 75°13'21.587" N 18°21'27.301"
N	E 75°12'37.813" N 18°21'53.219"	14	E 75°13'25.831" N 18°21'24.672"
O	E 75°13'00.134" N 18°21'20.740"	15	E 75°13'23.271" N 18°21'20.255"
P	E 75°13'06.872" N 18°21' 18.219"	16	E 75°13'23.223" N 18°21'13.838"
Q	E 75°13'14.367" N 18°21'17.170"	17	E 75°13'32.280" N 18°21'09.317"
R	E 75°12'57.877" N 18°21'14.492"	18	E 75°13'24.251" N 18°21'04.679"
S	E 75°12'27.556" N 18°20'47.337"	19	E 75°13'23.603" N 18°21'01.467"
T	E 75°12'39.439" N 18°20'49.801"	20	E 75°13'15.817" N 18°21'02.881"
U	E 75°12'41.046" N 18°20'46.787"	21	E 75°13'14.880" N 18°20'59. 758"
V	E 75°12'45.365" N 18°20'46.725"	22	E 75°13'05.160" N 18°21'03.267"
W	E 75°12'43.224" N 18°20'37.911"	23	E 75°12'57. 189" N 18°21'03.671"
X	E 75°12'27.602" N 18°20'41.196"	24	E 75°12'49.701" N 18°21'03.804"
		25	E 75°12'48.624" N 18°21'06.638"
		26	E 75°12'42.966" N 18°21'05.958"
		27	E 75°12'45.502" N 18°21'00.567"
		28	E 75°12'48.856" N 18°21'01.323"
		29	E 75°12'56.260" N 18°20'59.632"
		30	E 75°12'55.660" N 18°20'50.003"
		31	E 75°12'55.522" N 18°20'42.670"
		32	E 75°12'58.891" N 18°20'41.409"
		33	E 75°12'58.722" N 18°20'31.898"
		34	E 75°12'57.049" N 18°20'37.478"
		35	E 75°12'53.535" N 18°20'32.413"
		36	E 75°12'50.872" N 18°20'29.187"
		37	E 75°12'47.999" N 18°20'28.251"
		38	E 75°12'42.164" N 18°20'25.644"
		39	E 75°12'42.715" N 18°20'28.948"
		40	E 75°12'40.695" N 18°20'29.484"
		41	E 75°12'23.074" N 18°20'24.139"
		42	E 75°12'20.505" N 18°20'33.929"
		43	E 75°12'14.945" N 18°20'32.975"
		44	E 75°12'13.191" N 18°20'36.537"
		45	E 75°11'55.662" N 18°20'31.742"
		46	E 75°11'56.061" N 18°20'29.683"
		47	E 75°11'49.779" N 18°20'29.089"
		48	E 75°11'49.863" N 18°20'37.064"
		49	E 75°11'45.643" N 18°20'36.577"
		50	E 75°11'45.128" N 18°20'41.248"
		51	E 75°12'13.903" N 18°20'43.921"
		52	E 75°12'15.505" N 18°20'47.965"
		53	E 75°11'54.404" N 18°20'45.803"
		54	E 75°11'27.972" N 18°20'44.200"

	55	E 75°11'28.770" N 18°20'46.497"
	56	E 75°11'55.713" N 18°20'50.395"
	57	E 75°12'17.580" N 18°20'52.745"
	58	E 75°12'21.365" N 18°21'00.013"
	59	E 75°12'17.512" N 18°21'01.819"
	60	E 75°12'18.351" N 18°21'05.216"
	61	E 75°12'34.398" N 18°21'02.943"
	62	E 75°12'22.709" N 18°21'12.762"
	63	E 75°12'17.186" N 18°21'19.691"
	64	E 75°12'17.441" N 18°21'24.092"
	65	E 75°12'11.240" N 18°21'31.749"
	66	E 75°12'16.753" N 18°21'51.769"
	67	E 75°12'12.123" N 18°21'54.670"

Co-ordinates of PATCH NO. 42			
PA AREA		ESZ AREA	
A	E 75°10'42.515" N 18°20'07.632"	1	E 75°10'31.568" N 18°20'20.800"
B	E 75°10'47.514" N 18°20'06.567"	2	E 75°10'31.687" N 18°20'30.334"
C	E 75°10'54.943" N 18°20'14.135"	3	E 75°10'36.572" N 18°20'31.651"
D	E 75°11'00.972" N 18°20'03.911"	4	E 75°10'37.221" N 18°20'34.681"
E	E 75°10'47.533" N 18°20'04.093"	5	E 75°10'44.623" N 18°20'33.174"
F	E 75°10'46.930" N 18°19'48.873"	6	E 75°10'38.532" N 18°20'26.349"
G	E 75°10'52.171" N 18°19'28.652"	7	E 75°10'40.035" N 18°20'18.202"
H	E 75°10'46.808" N 18°19'27.148"	8	E 75°10'44.128" N 18°20'22.630"
I	E 75°10'42.907" N 18°20'00.302"	9	E 75°10'54.881" N 18°20'22.247"
J	E 75°10'26.924" N 18°20'06.973"	10	E 75°11'04.007" N 18°20'21.210"
K	E 75°10'31.966" N 18°20'00.226"	11	E 75°11'06.590" N 18°20'34.977"
L	E 75°10'27.573" N 18°19'57.445"	12	E 75°11'17.382" N 18°20'29.461"
M	E 75°10'36.464" N 18°19'24.509"	13	E 75°11'14.640" N 18°20'24.034"
N	E 75°10'34.168" N 18°19'23.439"	14	E 75°11'18.398" N 18°20'22.044"
O	E 75°10'31.380" N 18°19'24.153"	15	E 75°11'16.432" N 18°20'15.522"
P	E 75°10'27.319" N 18°19'34.299"	16	E 75°11'11.667" N 18°20'11.089"
Q	E 75°10'31.242" N 18°19'35.885"	17	E 75°11'17.024" N 18°20'00.769"
R	E 75°10'29.788" N 18°19'37.708"	18	E 75°11'14.882" N 18°19'52.230"
S	E 75°10'25.848" N 18°19'50.879"	19	E 75°11'07.483" N 18°19'53.370"
T	E 75°10'23.253" N 18°19'51.319"	20	E 75°11'00.548" N 18°19'43.972"
U	E 75°11'01.931" N 18°19'26.291"	21	E 75°11'14.107" N 18°19'40.492"
V	E 75°11'26.139" N 18°19'23.343"	22	E 75°11'13.748" N 18°19'37.281"
W	E 75°11'09.360" N 18°19'08.561"	23	E 75°11'46.171" N 18°19'39.430"
X	E 75°11'10.645" N 18°19'16.269"	24	E 75°11'36.679" N 18°19'25.524"
Y	E 75°10'54.909" N 18°19'15.793"	25	E 75°11'37.208" N 18°19'19.020"
Z	E 75°09'57.210" N 18°19'55.536"	26	E 75°11'43.760" N 18°19'15.674"
AA	E 75°10'09.111" N 18°19'55.619"	27	E 75°11'43.095" N 18°19'02.103"
AB	E 75°10'09.915" N 18°19'50.950"	28	E 75°11'59.241" N 18°18'59.007"
AC	E 75°10'05.136" N 18°19'48.350"	29	E 75°11'57.638" N 18°18'29.756"
AD	E 75°10'10.153" N 18°19'44.903"	30	E 75°11'44.611" N 18°18'26.550"
AE	E 75°10'12.689" N 18°19'39.696"	31	E 75°11'44.634" N 18°18'23.525"

AF	E 75°10'06.850" N 18°19'37.638"	32	E 75°11'50.764" N 18°18'25.125"
AG	E 75°09'41.500" N 18°19'39.292"	33	E 75°11'49.943" N 18°18'19.437"
AH	E 75°09'43.536" N 18°19'49.023"	34	E 75°11'56.848" N 18°18'19.943"
AI	E 75°09'55.636" N 18°19'48.192"	35	E 75°11'56.103" N 18°18'17.004"
AJ	E 75°10'11.303" N 18°19'32.720"	36	E 75°11'49.293" N 18°18'16.591"
AK	E 75°10'23.432" N 18°19'28.039"	37	E 75°11'49.117" N 18°18'14.390"
AL	E 75°10'24.081" N 18°19'18.511"	38	E 75°11'55.259" N 18°18'14.432"
AM	E 75°10'33.867" N 18°19'22.039"	39	E 75°11'55.085" N 18°18'12.048"
AN	E 75°10'28.300" N 18°18'54.021"	40	E 75°11'43.304" N 18°18'09.033"
AO	E 75°10'11.552" N 18°19'00.411"	41	E 75°11'42.470" N 18°18'05.178"
AP	E 75°10'03.681" N 18°19'00.722"	42	E 75°11'31.558" N 18°18'01.528"
AQ	E 75°10'07.774" N 18°18'40.128"	43	E 75°11'25.027" N 18°17'49.567"
AR	E 75°09'48.706" N 18°18'48.792"	44	E 75°11'20.018" N 18°17'52.098"
AS	E 75°09'50.163" N 18°18'58.885"	45	E 75°11'14.713" N 18°17'43.079"
AT	E 75°09'41.794" N 18°19'01.484"	46	E 75°11'21.559" N 18°17'38.818"
AU	E 75°09'42.542" N 18°19'03.964"	47	E 75°11'23.455" N 18°17'41.765"
AV	E 75°09'50.811" N 18°19'02.006"	48	E 75°11'19.517" N 18°17'29.730"
AW	E 75°10'00.911" N 18°19'11.427v	49	E 75°11'24.148" N 18°17'26.370"
AX	E 75°10'08.909" N 18°19'19.550"	50	E 75°11'24.887" N 18°17'17.576"
AZ	E 75°09'40.140" N 18°18'51.940"	51	E 75°11'20.982" N 18°17'13.699"
BA	E 75°09'40.464" N 18°18'47.359"	52	E 75°11'20.450" N 18°17'07.921"
BB	E 75°09'42.964" N 18°18'46.735"	53	E 75°11'17.292" N 18°17'06.891"
BC	E 75°09'41.371" N 18°18'41.683"	54	E 75°11'15.096" N 18°16'52.851"
BD	E 75°09'48.190" N 18°18'40.998"	55	E 75°11'28.919" N 18°16'39.382"
BE	E 75°09'45.861" N 18°18'19.624"	56	E 75°11'36.711" N 18°16'36.686"
BF	E 75°09'34.166" N 18°18'30.357"	57	E 75°11'22.162" N 18°16'32.094"
BG	E 75°09'37.822" N 18°18'41.566"	58	E 75°11'11.592" N 18°16'34.128"
BH	E 75°09'38.148" N 18°18'48.993"	59	E 75°11'10.670" N 18°16'29.264"
BI	E 75°10'48.427" N 18°18'44.904"	60	E 75°11'14.132" N 18°16'28.188"
BJ	E 75°10'53.679" N 18°18'48.332"	61	E 75°11'12.918" N 18°16'23.780"
BK	E 75°11'26.398" N 18°19'01.759"	62	E 75°11'00.508" N 18°16'28.185"
BL	E 75°11'30.922" N 18°19'00.049"	63	E 75°10'59.665" N 18°16'12.872"
BM	E 75°11'30.909" N 18°18'49.141"	64	E 75°11'01.324" N 18°16'09.217"
BN	E 75°11'35.900" N 18°18'49.084"	65	E 75°10'58.564" N 18°16'06.356"
BO	E 75°11'36.424" N 18°18'43.221"	66	E 75°10'47.666" N 18°16'26.262"
BP	E 75°11'12.940" N 18°18'39.575"	67	E 75°10'38.469" N 18°16'24.456"
BQ	E 75°11'17.698" N 18°18'32.184"	68	E 75°10'14.880" N 18°16'22.641"
BR	E 75°11'02.212" N 18°18'24.285"	69	E 75°10'13.010" N 18°16'28.769"
BS	E 75°10'52.436" N 18°18'22.750"	70	E 75°10'24.521" N 18°16'29.033"
BT	E 75°10'37.466" N 18°18'22.646"	71	E 75°10'24.694" N 18°16'31.509"
BU	E 75°10'41.783" N 18°18'35.325"	72	E 75°10'29.491" N 18°16'31.543"
BV	E 75°10'48.688" N 18°18'35.923"	73	E 75°10'28.804" N 18°16'33.646"
BW	E 75°11'40.389" N 18°18'51.865"	74	E 75°10'12.871" N 18°16'34.359"
BX	E 75°11'44.406" N 18°18'53.725"	75	E 75°10'13.598" N 18°16'39.589"
BY	E 75°11'44.476" N 18°18'38.098"	76	E 75°10'25.210" N 18°16'39.304"
BZ	E 75°11'42.753" N 18°18'37.536"	77	E 75°10'27.477" N 18°16'43.903"
CA	E 75°11'42.727" N 18°18'40.927"	78	E 75°10'28.097" N 18°16'50.690"
CB	E 75°11'41.286" N 18°18'41.192"	79	E 75°10'31.842" N 18°16'50.258"

CC	E 75°11'06.586" N 18°18'17.028"	80	E 75°10'32.088" N 18°16'55.668"
CD	E 75°11'16.164" N 18°18'19.478"	81	E 75°10'34.489" N 18°16'55.501"
CE	E 75°11' 18.739" N 18°18'08.955"	82	E 75°10'34.894" N 18°17'05.129"
CF	E 75°11'09.703" N 18°18'11.000"	83	E 75°10'19.750" N 18°17'03.006"
CG	E 75°11'24.016" N 18°18'21.641"	84	E 75°10'25.669" N 18°17'06.897"
CH	E 75°11'35.510" N 18°18'24.470"	85	E 75°10'34.396" N 18°17'07.508"
CI	E 75°11'37.215" N 18°18'14.858"	86	E 75°10'35.010" N 18°17'15.120"
CJ	E 75°11'27.231" N 18°18'15.338"	87	E 75°10'28.106" N 18°17'14.522"
CK	E 75°10'35.138" N 18°18'00.860"	88	E 75°10'32.090" N 18°17'20.508"
CL	E 75°10'48.757" N 18°18'01.872"	89	E 75°10'22.311" N 18°17'19.339"
CM	E 75°10'55.811" N 18°18'07.971"	90	E 75°10'21.096" N 18°17'27.580"
CN	E 75°11'09.471" N 18°18'03.666"	91	E 75°10'28.871" N 18°17'27.268"
CO	E 75°11'07.403" N 18°17'57.969"	92	E 75°10'29.221" N 18°17'31.670"
CP	E 75°10'57.211" N 18°18'00.648"	93	E 75°10'20.101" N 18°17'32.248"
CQ	E 75°10'53.403" N 18°17'56.588"	94	E 75°10' 18.520" N 18°17'50.661"
CR	E 75°10'54.020" N 18°17'51.276"	95	E 75°10'21.768" N 18°17'52.517"
CS	E 75°11'07.487" N 18°17'46.970"	96	E 75°10'22.571" N 18°18'00.405"
CT	E 75°11'04.905" N 18°17'33.203"	97	E 75°10'33.800" N 18°18'12.675"
CU	E 75°11'07.065" N 18°17'26.802"	98	E 75°10'27.165" N 18°18'14.461"
CV	E 75°11'13.234" N 18°17'23.178"	99	E 75°10'23.625" N 18°18'13.062"
CW	E 75°11'08.723" N 18°17'10.681"	100	E 75°10'25.478" N 18°18'21.691"
CX	E 75°11'04.367" N 18°17'03.135"	101	E 75°10'25.431" N 18°18'27.832"
CY	E 75°10'53.692" N 18°16'53.711"	102	E 75°10'23.310" N 18°18'29.008"
CZ	E 75°10'44.210" N 18°16'38.979"	103	E 75°10'25.046" N 18°18'40.387"
DA	E 75°10'44.819" N 18°16'34.583"	104	E 75°10'19.475" N 18°18'41.081"
DB	E 75°10'39.930" N 18°16'34.091"	105	E 75°10' 18.220" N 18°18'29.614"
DC	E 75°10'37.690" N 18°16'38.383"	106	E 75°10'21.328" N 18°18'24.778"
DD	E 75°10'38.605" N 18°16'44.256"	107	E 75°10'16.913" N 18°18'24.839"
DE	E 75°10'57.468" N 18°17'01.895"	108	E 75°10'11.210" N 18°18'30.207"
DF	E 75°10'54.703" N 18°17'12.142"	109	E 75°10'08.545" N 18°18'27.346"
DG	E 75°10'45.368" N 18°17'15.651"	110	E 75°10'05.454" N 18°18'29.891"
DH	E 75°10'43.996" N 18°17'19.400"	111	E 75°10'03.508" N 18°18'20.895"
DI	E 75°10'45.218" N 18°17'22.708"	112	E 75°09'57.726" N 18°18'24.062"
DJ	E 75°10'53.206" N 18°17'19.647"	113	E 75°09'55.152" N 18°18'21.844"
DK	E 75°10'51.223" N 18°17'27.975"	114	E 75°09'57.946" N 18°18'20.397"
DL	E 75°10'58.997" N 18°17'27.845"	115	E 75°09'56.332" N 18°18' 18.186"
DM	E 75°10'56.698" N 18°17'39.837"	116	E 75°10'01.534" N 18°18'15.564"
DN	E 75°10'49.825" N 18°17'35.206"	117	E 75°09'59.673" N 18°18'08.127"
DO	E 75°10'48.448" N 18°17'39.504"	118	E 75°09'52.730" N 18°18'12.386"
DP	E 75°10'34.350" N 18°17'38.581"	119	E 75°09'51.980" N 18°18'10.181"
DQ	E 75°10'35.586" N 18°17'52.522"	120	E 75°09'49.286" N 18°18'11.078"
DR	E 75°10'30.966" N 18°17'54.414"	121	E 75°09'48.637" N 18°18'08.186"
DS	E 75°10'36.910" N 18°17'55.006"	122	E 75°09'39.953" N 18°18'08.033"
		123	E 75°09'39.306" N 18°18'11.099"
		124	E 75°09'34.745" N 18°18'11.434"
		125	E 75°09'34.598" N 18°18'17.940"
		126	E 75°09'23.377" N 18°18'17.127"

		127	E 75°09'25.295" N 18°18'29.607"
		128	E 75°09'16.715" N 18°18'34.679"
		129	E 75°09'08.449" N 18°18'36.270"
		130	E 75°09'14.299" N 18°18'49.144"
		131	E 75°09'23.191" N 18°18'40.958"
		132	E 75°09'31.316" N 18°18'57.515"
		133	E 75°09'22.065" N 18°19'02.398"
		134	E 75°09'31.156" N 18°19' 18.045"
		135	E 75°09'44.255" N 18°19'11.997"
		136	E 75°09'45.663" N 18°19'16.040"
		137	E 75°09'49.309" N 18°19'16.157"
		138	E 75°09'46.583" N 18°19'21.271"
		139	E 75°09'36.278" N 18°19'25.781"
		140	E 75°09'38.836" N 18°19'30.107"
		141	E 75°09'19.495" N 18°19'36.570"
		142	E 75°09'36.972" N 18°19'59.9 75"
		143	E 75°09'50.781" N 18°20'01.540"
		144	E 75°10' 18.124" N 18°20'15.482"

Co-ordinates of PATCH NO. 43			
PA AREA		ESZ AREA	
A	E 75°08'01.410" N 18°17°54.725"	1	E 75°08'07.541" N 18°18°08.151"
B	E 75°08'11.467" N 18°17°57.089"	2	E 75°08'06.170" N 18°18°23.815"
C	E 75°08'24.037" N 18°17°57.179"	3	E 75°08'16.353" N 18°18°22.422"
D	E 75°08'27.680" N 18°17°45.473"	4	E 75°08'16.997" N 18°18°13.811"
E	E 75°08'11.101" N 18°17°42.695"	5	E 75°08'26.213" N 18°18°13.327"
F	E 75°07'58.337" N 18°17°42.970"	6	E 75°08'26.844" N 18°18°06.366"
		7	E 75°08'37.589" N 18°18°06.626"
		8	E 75°08'37.946" N 18°17°45.730"
		9	E 75°08'40.302" N 18°17°38.964"
		10	E 75°08'29.764" N 18°17°36.688"
		11	E 75°08'25.788" N 18°17°29.877"
		12	E 75°08'14.824" N 18°17°33.006"
		13	E 75°08'15.042" N 18°17°29.800"
		14	E 75°08'09.090" N 18°17°30.032"
		15	E 75°08'08.630" N 18°17°27.645"
		16	E 75°07'49.786" N 18°17°32.2 75"
		17	E 75°07'35.578" N 18°17°32.997"
		18	E 75°07'45.897" N 18°17°38.572"
		19	E 75°07'47.576" N 18°17°44.633"
		20	E 75°07'42.770" N 18°17°45.698"
		21	E 75°07'44.661" N 18°17°49.287"
		22	E 75°07'38.976" N 18°17°52.179"
		23	E 75°07'48.057" N 18°17°56.644"
		24	E 75°07'50.921" N 18°18°10.506"



Co-ordinates of PATCH NO. 44			
PA AREA		ESZ AREA	
A	E 75°09'34.909" N 18°17'25.604"	1	E 75°08'59.749" N 18°17'30.854"
B	E 75°09'41.088" N 18°17'20.699"	2	E 75°09'32.015" N 18°17'33.742"
C	E 75°09'39.801" N 18°17'13.540"	3	E 75°09'32.288" N 18°17'35.714"
D	E 75°09'45.366" N 18°17'13.579"	4	E 75°09'39.290" N 18°17'36.039"
E	E 75°09'40.230" N 18°17'07.677"	5	E 75°09'39.065" N 18°17'34.158"
F	E 75°09'36.172" N 18°17'11.314"	6	E 75°09'42.950" N 18°17'34.277"
		7	E 75°09'42.735" N 18°17'49.583"
		8	E 75°09'45.420" N 18°17'49.877"
		9	E 75°09'46.405" N 18°17'34.210"
		10	E 75°09'51.778" N 18°17'34.340"
		11	E 75°09'52.316" N 18°17'26.828"
		12	E 75°09'59.413" N 18°17'27.244"
		13	E 75°09'59.679" N 18°17'05.248"
		14	E 75°09'52.959" N 18°17'05.750"
		15	E 75°09'52.892" N 18°17'01.992"
		16	E 75°09'48.093" N 18°17'02.141"
		17	E 75°09'47.353" N 18°16'58.561"
		18	E 75°09'55.814" N 18°16'56.329"
		19	E 75°09'55.550" N 18°16'53.211"
		20	E 75°09'39.813" N 18°16'53.375"
		21	E 75°09'39.755" N 18°16'54.703"
		22	E 75°09'26.179" N 18°16'54.561"
		23	E 75°09'16.563" N 18°17'09.617"
		24	E 75°09'10.324" N 18°17'22.130"
		25	E 75°09'05.870" N 18°17'27.231"

Co-ordinates of PATCH NO. 45			
PA AREA		ESZ AREA	
A	E 75°12'57.848" N 18°15'33.652"	1	E 75°12'50.321" N 18°15'58.762"
B	E 75°13'20.962" N 18°15'31.334"	2	E 75°12'58.091" N 18°15'59.021"
C	E 75°13'18.907" N 18°15'17.296"	3	E 75°12'58.258" N 18°15'50.979"
D	E 75°13'30.785" N 18°15'16.552"	4	E 75°12'54.642" N 18°15'51.058"
E	E 75°13'29.125" N 18°15'07.466"	5	E 75°12'54.354" N 18°15'46.261"
F	E 75°13'20.508" N 18°15'05.242"	6	E 75°12'58.785" N 18°15'45.466"
G	E 75°13'20.367" N 18°15'09.675"	7	E 75°12'58.917" N 18°15'42.270"
H	E 75°12'57.032" N 18°15'12.817"	8	E 75°13'08.928" N 18°15'45.844"
		9	E 75°13'24.489" N 18°15'50.590"
		10	E 75°13'24.595" N 18°15'43.578"
		11	E 75°13'30.359" N 18°15'45.009"
		12	E 75°13'31.492" N 18°15'37.747"
		13	E 75°13'37.914" N 18°15'37.739"
		14	E 75°13'40.992" N 18°15'30.026"
		15	E 75°13'31.925" N 18°15'30.171"
		16	E 75°13'31.156" N 18°15'24.700"

		17	E 75°13'42.607" N 18°15'23.334"
		18	E 75°13'40.451" N 18°14'53.724"
		19	E 75°13'13.787" N 18°14'54.679"
		20	E 75°13'13.206" N 18°15'00.243"
		21	E 75°12'52.691" N 18°15'01.548"
		22	E 75°12'49.194" N 18°15'07.298"
		23	E 75°12'46.481" N 18°15'23.779"
		24	E 75°12'40.587" N 18°15'32.607"
		25	E 75°12'49.000" N 18°15'33.283"

Co-ordinates of PATCH NO. 46			
PA AREA		ESZ AREA	
A	E 75°14'19.076" N 18°15'54.204"	1	E 75°14'12.791" N 18°16'12.363"
B	E 75°14'30.939" N 18°15'55.521"	2	E 75°14'29.198" N 18°16'12.266"
C	E 75°14'30.995" N 18°15'47.891"	3	E 75°14'29.899" N 18°16'05.052"
D	E 75°14'20.212" N 18°15'46.581"	4	E 75°15'00.303" N 18°16'09.585"
E	E 75°15'20.104" N 18°15'32.954"	5	E 75°15'00.341" N 18°16'04.429"
F	E 75°15'38.080" N 18°15'24.617"	6	E 75°14'42.435" N 18°16'02.867"
G	E 75°15'33.376" N 18°15' 18.399"	7	E 75°14'42.526" N 18°15'50.287"
H	E 75°15'14.325" N 18°15'26.110"	8	E 75°14'53.043" N 18°15'58.607"
I	E 75°14'54.441" N 18°15'29.691"	9	E 75°14'48.651" N 18°15'39.191"
J	E 75°15'26.296" N 18°15'12.371"	10	E 75°15'00.109" N 18°15'36.792"
K	E 75°15'09.517" N 18°15'04.424"	11	E 75°15'13.615" N 18°15'49.668"
L	E 75°14'46.294" N 18°15'22.006"	12	E 75°15'23.963" N 18°15'51.592"
M	E 75°15'09.221" N 18°14'45.654"	13	E 75°15'48.680" N 18°15'36.493"
N	E 75°15'20.670" N 18°14'44.493"	14	E 75°15'44.839" N 18°15'30.281"
O	E 75°15'19.095" N 18°14'23.446"	15	E 75°15'47.655" N 18°15'28.856"
P	E 75°15'13.465" N 18°14'25.884"	16	E 75°15'48.146" N 18°15'20.610"
Q	E 75°14'42.259" N 18°14'13.509"	17	E 75°15'54.387" N 18°15'23.331"
R	E 75°14'49.831" N 18°14'11.085"	18	E 75°15'55.127" N 18°15'10.343"
S	E 75°14'49.913" N 18°13'59.742"	19	E 75°15'40.233" N 18°15'10.452"
T	E 75°14'42.576" N 18°13'59.694"	20	E 75°15'40.942" N 18°15'01.795"
U	E 75°15'16.229" N 18°14'01.772"	21	E 75°15'19.588" N 18°14'59.798"
V	E 75°16'00.687" N 18°13'31.954"	22	E 75°15'31.779" N 18°14'45.442"
W	E 75°16'21.697" N 18°13'21.366"	23	E 75°15'34.822" N 18°14'42.369"
X	E 75°16'34.864" N 18°13'21.039"	24	E 75°15'33.667" N 18°14'22.9 75"
Y	E 75°16'33.881" N 18°13'07.421"	25	E 75°15'40.588" N 18°14'20.958"
Z	E 75°16'15.562" N 18°13'04.002"	26	E 75°15'35.302" N 18°14'05.662"
AA	E 75°16'01.312" N 18°13'04.941"	27	E 75°15'43.320" N 18°14'01.177"
AB	E 75°15'46.400" N 18°13'07.937"	28	E 75°16'00.336" N 18°14'06.032"
AC	E 75°15' 18.149" N 18°13'05.070"	29	E 75°15'59.561" N 18°13'53.653"
AD	E 75°15'17.803" N 18°13'23.217"	30	E 75°16'29.273" N 18°14'03.745"
AE	E 75°15'30.300" N 18°13'25.980"	31	E 75°16'25.611" N 18°13'32.374"
AF	E 75°15'30.659" N 18°13'36.088"	32	E 75°16'32.087" N 18°13'32.106"
AG	E 75°15'17.487" N 18°13'37.032"	33	E 75°16'33.678" N 18°13'36.035"
AH	E 75°15'17.002" N 18°13'44.454"	34	E 75°16'53.027" N 18°13'31.314"
AI	E 75°15'09.005" N 18°13'46.051"	35	E 75°16'50.292" N 18°13'21.294"
AJ	E 75°15'04.540" N 18°13'36.741"	36	E 75°16'47.052" N 18°13'21.788"

AK	E 75°14'58.484" N 18°13'38.557"	37	E 75°16'45.595" N 18°13'14.148"
AL	E 75°14'53.577" N 18°13'30.687"	38	E 75°16'47.798" N 18°13'07.872"
AM	E 75°14'48.161" N 18°13'33.539"	39	E 75°16'41.776" N 18°12'49.684"
AN	E 75°14'54.751" N 18°13'47.400"	40	E 75°16'33.130" N 18°12'51.588"
AO	E 75°15'03.953" N 18°13'58.185"	41	E 75°16'32.611" N 18°12'48.800"
AP	E 75°15'15.501" N 18°13'58.055"	42	E 75°16'29.482" N 18°12'48.780"
		43	E 75°16'29.775" N 18°12'53.010"
		44	E 75°15'59.660" N 18°12'54.464"
		45	E 75°16'00.351" N 18°12'48.384"
		46	E 75°15'46.595" N 18°12'48.294"
		47	E 75°15'47.280" N 18°12'50.516"
		48	E 75°15' 18.964" N 18°12'56.878"
		49	E 75°15' 18.450" N 18°12'53.368"
		50	E 75°15'09.823" N 18°12'52.693"
		51	E 75°15'04.970" N 18°13'22.152"
		52	E 75°14'56.271" N 18°13'16.320"
		53	E 75°14'56.782" N 18°13'20.242"
		54	E 75°14'41.234" N 18°13'21.583"
		55	E 75°14'32.204" N 18°13'16.985"
		56	E 75°14'40.596" N 18°13'49.936"
		57	E 75°14'24.605" N 18°13'52.717"
		58	E 75°14'27.127" N 18°14'02.014"
		59	E 75°14'32.528" N 18°14'01.225"
		60	E 75°14'31.311" N 18°14'20.191"
		61	E 75°14'55.236" N 18°14'24.681"
		62	E 75°14'53.010" N 18°14'33.946"
		63	E 75°14'53.532" N 18°14'51.274"
		64	E 75°14'48.003" N 18°15'09.592"
		65	E 75°14'33.744" N 18°15'11.353"
		66	E 75°14'39.312" N 18°15'17.371"
		67	E 75°14'25.446" N 18°15'24.497"
		68	E 75°14'27.325" N 18°15'33.172"
		69	E 75°14'36.223" N 18°15'26.631"
		70	E 75°14'33.115" N 18°15'38.366"
		71	E 75°14'20.182" N 18°15'35.805"
		72	E 75°14'07.003" N 18°15'37.367"
		73	E 75°14'07.578" N 18°16'02.016"
		74	E 75°14'12.006" N 18°16'01.633"

## Co-ordinates of PATCH NO. 47

PA AREA		ESZ AREA	
A	E 75°12'26.778" N 18°11'55.809"	1	E 75°12'21.056" N 18°12'14.228"
B	E 75°12'34.414" N 18°11'59.058"	2	E 75°12'36.086" N 18°12'09.897"
C	E 75°12'45.098" N 18°11'58.616"	3	E 75°12'38.409" N 18°12'16.719"
D	E 75°12'40.589" N 18°11'55.698"	4	E 75°12'41.091" N 18°12' 18.799"
E	E 75°12'34.223" N 18°11'55.654"	5	E 75°12'45.979" N 18°12'14.296"

F	E 75°12'51.159" N 18°11'56.182"	6	E 75°12'48.545" N 18°12'17.510"
G	E 75°13'04.146" N 18°11'50.805"	7	E 75°12'49.696" N 18°12'15.043"
H	E 75°13'09.865" N 18°11'50.638"	8	E 75°12'50.651" N 18°12'17.163"
I	E 75°13'09.768" N 18°11'49.168"	9	E 75°12'52.920" N 18°12'16.766"
J	E 75°13'00.721" N 18°11'50.730"	10	E 75°12'49.442" N 18°12'05.709"
K	E 75°12'55.886" N 18°11'47.913"	11	E 75°13'23.713" N 18°11'56.403"
L	E 75°12'52.411" N 18°11'50.983"	12	E 75°13'34.083" N 18°11'54.720"
M	E 75°12'39.819" N 18°11'32.336"	13	E 75°13'31.755" N 18°11'48.620"
N	E 75°12'47.571" N 18°11'34.451"	14	E 75°13'30.180" N 18°11'42.732"
O	E 75°13'00.205" N 18°11'32.990"	15	E 75°13'19.698" N 18°11'44.930"
P	E 75°13'04.406" N 18°11'33.947"	16	E 75°13'18.280" N 18°11'32.546"
Q	E 75°13'04.105" N 18°11'30.851"	17	E 75°13'27.739" N 18°11'22.607"
R	E 75°13'07.371" N 18°11'26.955"	18	E 75°13'29.941" N 18°11'16.641"
S	E 75°13'11.439" N 18°11'16.671"	19	E 75°13'20.995" N 18°11'15.550"
T	E 75°12'54.300" N 18°11'14.595"	20	E 75°13'20.651" N 18°10'49.149"
U	E 75°12'54.819" N 18°11'17.383"	21	E 75°13'18.060" N 18°10'49.441"
V	E 75°12'53.288" N 18°11'20.105"	22	E 75°13'17.143" N 18°10'56.653"
W	E 75°12'51.129" N 18°11'20.348"	23	E 75°13'07.680" N 18°10'52.567"
X	E 75°12'49.807" N 18°11'24.000"	24	E 75°13'08.193" N 18°10'56.077"
Y	E 75°12'46.389" N 18°11'26.606"	25	E 75°12'57.110" N 18°10'52.186"
Z	E 75°12'43.881" N 18°11'30.147"	26	E 75°12'41.584" N 18°10'51.049"
		27	E 75°12'45.524" N 18°11'12.422"
		28	E 75°12'29.992" N 18°11'12.006"
		29	E 75°12'26.747" N 18°11'13.118"
		30	E 75°12'26.262" N 18°11'20.230"
		31	E 75°12'34.131" N 18°11'21.109"
		32	E 75°12'25.239" N 18°11'27.235"
		33	E 75°12'28.885" N 18°11'30.147"
		34	E 75°12'29.374" N 18°11'36.853"
		35	E 75°12'18.537" N 18°11'28.942"
		36	E 75°12'13.320" N 18°11'19.729"
		37	E 75°12'07.174" N 18°11'19.274"
		38	E 75°12'10.196" N 18°11'33.422"
		39	E 75°12'06.745" N 18°11'33.192"
		40	E 75°12'13.809" N 18°11'55.102"
		41	E 75°11'59.976" N 18°11'58.100"
		42	E 75°12'03.143" N 18°12'07.403"
		43	E 75°12'20.635" N 18°12'05.667"

Co-ordinates of PATCH NO. 48			
PA AREA		ESZ AREA	
A	E 75°14'10.925" N 18°12'46.733"	1	E 75°14'12.639" N 18°13'03.140"
B	E 75°14'17.288" N 18°12'47.085"	2	E 75°14'16.232" N 18°12'58.730"
C	E 75°14'20.018" N 18°12'42.669"	3	E 75°14'24.626" N 18°13'01.880"
D	E 75°14'21.349" N 18°12'37.728"	4	E 75°14'39.424" N 18°12'44.860"
E	E 75°14'11.315" N 18°12'37.661"	5	E 75°14'36.948" N 18°12'44.122"
		6	E 75°14'37.349" N 18°12'33.504"

		7	E 75°14'34.014" N 18°12'32.141"
		8	E 75°14'28.509" N 18°12'32.517"
		9	E 75°14'28.026" N 18°12'24.677"
		10	E 75°14'21.862" N 18°12'26.595"
		11	E 75°14'21.719" N 18°12'16.591"
		12	E 75°14'06.284" N 18°12'17.519"
		13	E 75°14'02.595" N 18°12'35.025"
		14	E 75°13'58.275" N 18°12'35.511"
		15	E 75°14'02.314" N 18°12'43.891"
		16	E 75°13'59.827" N 18°12'44.596"
		17	E 75°13'58.143" N 18°12'53.453"

Co-ordinates of PATCH NO. 49			
PA AREA		ESZ AREA	
A	E 75°14'09.828" N 18°11'50.320"	1	E 75°14'04.182" N 18°12'09.874"
B	E 75°14'20.740" N 18°11'48.227"	2	E 75°14'16.484" N 18°12'09.544"
C	E 75°14'25.229" N 18°11'39.183"	3	E 75°14'26.856" N 18°12'07.551"
D	E 75°14'15.522" N 18°11'38.809"	4	E 75°14'25.978" N 18°12'02.235"
		5	E 75°14'29.052" N 18°12'02.410"
		6	E 75°14'30.428" N 18°11'58.655"
		7	E 75°14'36.303" N 18°11'59.313"
		8	E 75°14'36.974" N 18°11'48.645"
		9	E 75°14'34.335" N 18°11'48.163"
		10	E 75°14'37.251" N 18°11'32.818"
		11	E 75°14'28.474" N 18°11'30.697"
		12	E 75°14'27.051" N 18°11'26.099"
		13	E 75°14'19.643" N 18°11'28.576"
		14	E 75°14'16.951" N 18°11'20.412"
		15	E 75°14'02.245" N 18°11'25.057"
		16	E 75°14'03.441" N 18°11'38.470"
		17	E 75°13'57.590" N 18°11'41.937"
		18	E 75°14'01.390" N 18°11'53.305"

Co-ordinates of PATCH NO. 50			
PA AREA		ESZ AREA	
A	E 75°16'55.283" N 18°12'27.859"	1	E 75°16'45.811" N 18°12'39.760"
B	E 75°17'11.243" N 18°12'28.993"	2	E 75°16'57.006" N 18°12'43.544"
C	E 75°17'11.936" N 18°12'22.604"	3	E 75°16'57.304" N 18°12'47.155"
D	E 75°17'22.722" N 18°12'23.086"	4	E 75°17'04.767" N 18°12'44.728"
E	E 75°17'30.073" N 18°12'21.071"	5	E 75°17'26.663" N 18°12'45.797"
F	E 75°17'31.197" N 18°12'14.684"	6	E 75°17'29.622" N 18°12'39.319"
G	E 75°17'25.430" N 18°12'06.192"	7	E 75°17'22.061" N 18°12'40.405"
H	E 75°17'33.855" N 18°12'04.802"	8	E 75°17'19.502" N 18°12'36.058"
I	E 75°17'37.565" N 18°11'58.845"	9	E 75°17'32.027" N 18°12'34.798"
J	E 75°17'21.071" N 18°11'41.622"	10	E 75°17'37.274" N 18°12'25.138"
K	E 75°17'07.863" N 18°11'17.407"	11	E 75°17'43.018" N 18°12'21.463"

L	E 75°16'38.900" N 18°11'24.439"	12	E 75°17'42.936" N 18°12'17.750"
M	E 75°16'39.182" N 18°11'15.160"	13	E 75°17'50.605" N 18°12'16.561"
N	E 75°16'28.815" N 18°11'16.536"	14	E 75°17'46.562" N 18°12'08.389"
O	E 75°16'31.490" N 18°11'04.386"	15	E 75°17'49.703" N 18°12'06.553"
P	E 75°16'06.815" N 18°11'15.362"	16	E 75°17'46.994" N 18°11'52.821"
Q	E 75°16'06.520" N 18°11'11.339"	17	E 75°17'54.999" N 18°11'49.779"
R	E 75°15'57.062" N 18°11'21.382"	18	E 75°17'44.818" N 18°11'40.021"
S	E 75°15'52.530" N 18°11'21.559"	19	E 75°17'37.671" N 18°11'43.687"
T	E 75°15'57.787" N 18°11'25.615"	20	E 75°17'15.852" N 18°11'01.269"
U	E 75°16'18.348" N 18°11'31.936"	21	E 75°17'12.517" N 18°11'00.010"
V	E 75°16'18.800" N 18°11'44.313"	22	E 75°17'09.595" N 18°11'01.229"
W	E 75°16'40.381" N 18°11'43.835"	23	E 75°17'07.143" N 18°10'57.089"
X	E 75°16'40.837" N 18°12'10.854"	24	E 75°17'04.946" N 18°11'02.746"
Y	E 75°16'55.232" N 18°12'19.816"	25	E 75°16'52.210" N 18°11'03.592"
		26	E 75°16'41.417" N 18°11'04.141"
		27	E 75°16'41.897" N 18°10'42.180"
		28	E 75°16'37.799" N 18°10'41.947"
		29	E 75°16'37.412" N 18°10'50.916"
		30	E 75°16'27.367" N 18°10'52.501"
		31	E 75°16'13.361" N 18°10'50.038"
		32	E 75°16'06.263" N 18°11'02.056"
		33	E 75°15'56.870" N 18°11'03.026"
		34	E 75°15'56.619" N 18°11'07.974"
		35	E 75°15'50.178" N 18°11'03.395"
		36	E 75°15'38.216" N 18°11'16.722"
		37	E 75°15'39.575" N 18°11'22.712"
		38	E 75°15'38.029" N 18°11'27.754"
		39	E 75°15'47.923" N 18°11'32.150"
		40	E 75°15'54.576" N 18°11'37.143"
		41	E 75°16'00.821" N 18°11'38.834"
		42	E 75°15'57.529" N 18°11'46.649"
		43	E 75°16'20.443" N 18°11'55.976"
		44	E 75°16'15.864" N 18°12'02.649"
		45	E 75°16'24.464" N 18°12'07.139"
		46	E 75°16'29.117" N 18°12'05.107"
		47	E 75°16'28.218" N 18°12'10.154"
		48	E 75°16'32.150" N 18°12'18.635"
		49	E 75°16'36.252" N 18°12'18.352"
		50	E 75°16'36.740" N 18°12'25.677"
		51	E 75°16'42.142" N 18°12'24.681"
		52	E 75°16'47.490" N 18°12'31.212"

## Co-ordinates of PATCH NO. 51

PA AREA		ESZ AREA	
A	E 75° 18°43.793" N 18°11'14.408"	1	E 75° 18°46.139" N 18°11'34.170"
B	E 75° 18°50.805" N 18°11'14.556"	2	E 75°18°48.406" N 18°11'33.8 75"
C	E 75° 18°52.788" N 18°11'08.484"	3	E 75° 18°48.709" N 18°11'29.030"
D	E 75° 18°47.295" N 18°11'07.212"	4	E 75° 18°50.599" N 18°11'28.836"

E	E 75° 18'51.304" N 18°11'04.762"	5	E 75° 18'53.4 18" N 18°11'26.843"
F	E 75° 18'52.940" N 18°11'02.092"	6	E 75° 18'56.251" N 18°11'22.684"
G	E 75° 18'52.744" N 18°10'59.306"	7	E 75°19'00.745" N 18°11'20. 186"
H	E 75° 18'53.773" N 18°10'58.694"	8	E 75°19'00.490" N 18°11' 18.071"
I	E 75° 18'52.791" N 18°10'52.398"	9	E 75° 18'59.198" N 18°11'17. 753"
J	E 75°19'00.020" N 18°10'52.237"	10	E 75°19'00.733" N 18°11'14.205"
K	E 75°19'01.558" N 18°10'48.276"	11	E 75°19'04.619" N 18°11'13.869"
L	E 75°19'00.457" N 18°10'43.629"	12	E 75°19'06.037" N 18°11'19.394"
M	E 75° 18'56.733" N 18°10'43.967"	13	E 75°19'08.053" N 18°11'16.468"
N	E 75° 18'55.337" N 18°10'42.978"	14	E 75°19'07.428" N 18°11'13.165"
O	E 75° 18'45.037" N 18°10'42.656"	15	E 75°19'10.382" N 18°11'07.202"
P	E 75° 18'44.889" N 18°10'48.430"	16	E 75°19'12.545" N 18°11'06.494"
Q	E 75° 18'35.382" N 18°10'50.484"	17	E 75°19'12.894" N 18°11'02.681"
R	E 75° 18'39.239" N 18°11'09.894"	18	E 75°19'13.564" N 18°10'59.385"
S	E 75° 18'43.107" N 18°11'12.187"	19	E 75°19'15.092" N 18°10'56.817"
		20	E 75°19'16.816" N 18°10'57.137"
		21	E 75°19'12.947" N 18°10'39.222"
		22	E 75°19'12.054" N 18°10'27.822"
		23	E 75°19'10.381" N 18°10'28.017"
		24	E 75°19'09.706" N 18°10'31.932"
		25	E 75°19'05.771" N 18°10'31.598"
		26	E 75°19'03.845" N 18°10'25.347"
		27	E 75°19'03.353" N 18°10'26.401"
		28	E 75° 18'59.545" N 18°10'27.073"
		29	E 75° 18'52.860" N 18°10'26.696"
		30	E 75° 18'48.316" N 18°10'28.627"
		31	E 75° 18'43.896" N 18°10'28. 186"
		32	E 75° 18'37.646" N 18°10'27.219"
		33	E 75° 18'35.490" N 18°10'26.896"
		34	E 75° 18'32.292" N 18°10'36.981"
		35	E 75° 18'32.487" N 18°10'40.076"
		36	E 75° 18'14.998" N 18°10'41.822"
		37	E 75° 18'04.423" N 18°10'42.270"
		38	E 75° 18'04.707" N 18°10'47.944"
		39	E 75° 18'14.633" N 18°10'47.903"
		40	E 75° 18'20.684" N 18°10'46.498"
		41	E 75° 18'24.612" N 18°10'55.597"
		42	E 75° 18'10.458" N 18°10'58.704"
		43	E 75° 18'10. 754" N 18°11'02.728"
		44	E 75° 18'13.992" N 18°11'02.439"
		45	E 75° 18'20.674" N 18°11'03.409"
		46	E 75° 18'26.829" N 18°11'02.623"
		47	E 75° 18'28.205" N 18°11'22.0 18"
		48	E 75° 18'44.642" N 18°11'32.227"

## Co-ordinates of PATCH NO. 52

PA AREA	ESZ AREA
---------	----------

A	E 75°20'54.280" N 18°11'54.685"	1	E 75°20'41.008" N 18°12'07.030"
B	E 75°21'00.342" N 18°11'51.628"	2	E 75°20'49.288" N 18°12'11.205"
C	E 75°20'59.994" N 18°11'47.192"	3	E 75°20'49.538" N 18°12'06.050"
D	E 75°21'01.239" N 18°11'46.633"	4	E 75°20'59.016" N 18°12'08.583"
E	E 75°21'02.639" N 18°11'38.856"	5	E 75°20'56.143" N 18°12'02.482"
F	E 75°21'01.615" N 18°11'38.798"	6	E 75°21'12.127" N 18°12'00.104"
G	E 75°21'00.479" N 18°11'27.087"	7	E 75°21'09.599" N 18°11'50.911"
H	E 75°20'57.835" N 18°11'27.174"	8	E 75°21'12.191" N 18°11'50.514"
I	E 75°20'55.229" N 18°11'37.831"	9	E 75°21'10.8 18" N 18°11'46.072"
J	E 75°20'57.272" N 18°11'38.8 75"	10	E 75°21'13.088" N 18°11'45.364"
K	E 75°21'19.703" N 18°11'23.956"	11	E 75°21'16.908" N 18°11'55.080"
L	E 75°21'27.472" N 18°11'23.900"	12	E 75°21' 18.852" N 18°11'54.783"
M	E 75°21'27.661" N 18°11'11.630"	13	E 75°21'17.933" N 18°11'46.940"
N	E 75°21'20.662" N 18°11'09.628"	14	E 75°21'14.846" N 18°11'40.631"
		15	E 75°21'12.5 75" N 18°11'41.442"
		16	E 75°21'11.624" N 18°11'38.446"
		17	E 75°21'16.594" N 18°11'37.342"
		18	E 75°21'37.509" N 18°11'39.634"
		19	E 75°21'36.728" N 18°11'27.255"
		20	E 75°21'36.708" N 18°11'13.850"
		21	E 75°21'49.526" N 18°11'16.917"
		22	E 75°21'50.896" N 18°11'05.480"
		23	E 75°21'36.979" N 18°11'05.602"
		24	E 75°21'39.643" N 18°10'54.172"
		25	E 75°21'28.001" N 18°10'52.864"
		26	E 75°21'27.616" N 18°10'45.850"
		27	E 75°21'23.635" N 18°10'44.176"
		28	E 75°21'19.398" N 18°10'32.498"
		29	E 75°21'14.863" N 18°10'32.986"
		30	E 75°21'12.225" N 18°10'40.395"
		31	E 75°21'07.850" N 18°11'05.632"
		32	E 75°20'55.5 75" N 18°11'02.051"
		33	E 75°20'39.396" N 18°11'01.540"
		34	E 75°20'48.056" N 18°11'29.435"
		35	E 75°20'42.872" N 18°11'30.228"
		36	E 75°20'44.541" N 18°11'38.900"
		37	E 75°20'39.365" N 18°11'38.456"
		38	E 75°20'41.564" N 18°11'48.369"
		39	E 75°20'31.323" N 18°11'47.068"
		40	E 75°20'31.597" N 18°11'54.598"
		41	E 75°20'42.902" N 18°11'58.070"

## Co-ordinates of PATCH NO. 53

PA AREA		ESZ AREA	
A	E 75°21'55.772" N 18°11'51.499"	1	E 75°21'55.624" N 18°12'13.978"
B	E 75°22'08.509" N 18°11'50.545"	2	E 75°22'12.562" N 18°12'14. 183"
C	E 75°22'07.906" N 18°11'43.838"	3	E 75°22'12.021" N 18°11'57.990"



D	E 75°21'54.849" N 18°11'44.173"	4	E 75°22' 15.798" N 18°11'57.910"
		5	E 75°22' 18.132" N 18°12'03.904"
		6	E 75°22'28.826" N 18°12'01.906"
		7	E 75°22'22.3 18" N 18°11'50.730"
		8	E 75°22' 18.779" N 18°11'31.014"
		9	E 75°22'09.607" N 18°11'31.165"
		10	E 75°22'08.501" N 18°11'35.283"
		11	E 75°21'53.566" N 18°11'34.266"
		12	E 75°21'52.960" N 18°11'36.066"
		13	E 75°21'46.268" N 18°11'36.593"
		14	E 75°21'45.690" N 18°11'58.760"
		15	E 75°21'48.010" N 18°11'58.826"
		16	E 75°21'48.263" N 18°12'01.354"
		17	E 75°21'55.336" N 18°12'00.365"

## Co-ordinates of PATCH NO. 54

PA AREA		ESZ AREA	
A	E 75° 18°53.716" N 18°09'28.801"	1	E 75° 18°50.917" N 18°09'51.521"
B	E 75° 18°55.376" N 18°09'22.624"	2	E 75°19'16.851" N 18°09'44.877"
C	E 75°19'02.363" N 18°09' 18.285"	3	E 75°19'19.348" N 18°09'58.298"
D	E 75°19'11.490" N 18°09'24.3 75"	4	E 75°19'27.597" N 18°09'50.925"
E	E 75°19'09.257" N 18°09'19.721"	5	E 75°19'40.979" N 18°09'49.977"
F	E 75°19'02.857" N 18°09'17.051"	6	E 75°19'30.897" N 18°09'41.459"
G	E 75°19'02.656" N 18°09'14.884"	7	E 75°19'39.728" N 18°09'43.576"
H	E 75°19'06.785" N 18°09'10.528"	8	E 75°19'49.440" N 18°09'43.017"
I	E 75°19'08.436" N 18°09'05.743"	9	E 75°19'48.925" N 18°09'39.405"
J	E 75° 18°46.327" N 18°09'20.917"	10	E 75°19'55. 187" N 18°09'38.619"
K	E 75° 18°44.802" N 18°09'23.176"	11	E 75°19'53.768" N 18°09'25.102"
L	E 75° 18°48.833" N 18°09'25.109"	12	E 75°20'00.346" N 18°09'25.349"
M	E 75°19'26.119" N 18°09'30.395"	13	E 75°20'01.204" N 18°09'10.092"
N	E 75°19'34.332" N 18°09'28.178"	14	E 75°19'57.407" N 18°08'57.386"
O	E 75°19'44.296" N 18°09'22.156"	15	E 75°19'45.966" N 18°08'58.655"
P	E 75°19'45.929" N 18°09'19.897"	16	E 75°19'44.604" N 18°08'52.666"
Q	E 75°19'44.880" N 18°09'15.560"	17	E 75°19'37.365" N 18°08'54.477"
R	E 75°19'36.265" N 18°09'13.547"	18	E 75°19'37.392" N 18°08'50.559"
S	E 75°19'32.915" N 18°09'14.454"	19	E 75°19'13.851" N 18°08'54.537"
T	E 75°19'30.412" N 18°09'17.635"	20	E 75°19'08.057" N 18°08'50.170"
U	E 75°19'26.040" N 18°09'26.064"	21	E 75°19'04.132" N 18°08'56.332"
		22	E 75° 18°30.407" N 18°09'06.845"
		23	E 75° 18°36.788" N 18°09'19.878"
		24	E 75° 18°27.686" N 18°09'26.007"
		25	E 75° 18°31.097" N 18°09'31.803"
		26	E 75° 18°22.637" N 18°09'38.556"
		27	E 75° 18°23.656" N 18°09'47.224"
		28	E 75° 18°28.393" N 18°09'48.491"
		29	E 75° 18°28.240" N 18°09'39.416"
		30	E 75° 18°43.801" N 18°09'35.389"

Co-ordinates of PATCH NO. 55			
PA AREA		ESZ AREA	
A	E 75°20'14.947" N 18°08'15.525"	1	E 75°20'13.039" N 18°08'42.530"
B	E 75°20'18.843" N 18°08'13.486"	2	E 75°20'32.279" N 18°08'36.461"
C	E 75°20'16.456" N 18°07'43.568"	3	E 75°20'26.496" N 18°08'30.239"
D	E 75°20'05.636" N 18°07'48.863"	4	E 75°20'43.079" N 18°08'26.164"
E	E 75°20'09.524" N 18°07'48.062"	5	E 75°20'43.547" N 18°08'28.796"
F	E 75°20'21.443" N 18°08'11.853"	6	E 75°20'53.428" N 18°08'26.949"
G	E 75°20'37.637" N 18°08'09.477"	7	E 75°20'47.510" N 18°08'08.816"
H	E 75°20'36.160" N 18°07'32.346"	8	E 75°20'52.472" N 18°08'08.640"
I	E 75°20'21.016" N 18°07'39.058"	9	E 75°20'48.478" N 18°07'36.855"
		10	E 75°20'42.878" N 18°07'03.411"
		11	E 75°20'39.794" N 18°07'12.982"
		12	E 75°20'30.198" N 18°07'12.820"
		13	E 75°20'24.681" N 18°07'15.261"
		14	E 75°20'19.092" N 18°07'12.442"
		15	E 75°20'06.984" N 18°07'16.905"
		16	E 75°20'03.932" N 18°07'37.716"
		17	E 75°20'01.710" N 18°07'31.309"
		18	E 75°19'58.474" N 18°07'31.495"
		19	E 75°19'58.206" N 18°07'39.124"
		20	E 75°19'52.804" N 18°07'40.637"
		21	E 75°19'56.541" N 18°07'46.229"
		22	E 75°19'52.733" N 18°07'51.052"
		23	E 75°20'04.217" N 18°08'15.252"
		24	E 75°20'08.200" N 18°08'32.498"

Co-ordinates of PATCH NO. 56			
PA AREA		ESZ AREA	
A	E 75°19'50.315" N 18°05'34.509"	1	E 75°19'39.471" N 18°05'43.516"
B	E 75°19'52.688" N 18°05'34.420"	2	E 75°19'42.751" N 18°05'44.825"
C	E 75°19'55.372" N 18°05'20.207"	3	E 75°19'42.681" N 18°05'47.248"
D	E 75°19'52.253" N 18°05'18.950"	4	E 75°19'45.474" N 18°05'48.761"
E	E 75°20'21.478" N 18°05'18.202"	5	E 75°19'44.397" N 18°05'56.539"
F	E 75°20'26.647" N 18°05'19.162"	6	E 75°19'46.434" N 18°05'58.305"
G	E 75°20'29.111" N 18°05'05.566"	7	E 75°19'48.117" N 18°05'48.519"
H	E 75°20'23.516" N 18°05'03.778"	8	E 75°20'07.215" N 18°05'46.678"
		9	E 75°20'07.772" N 18°05'44.104"
		10	E 75°20'01.841" N 18°05'44.170"
		11	E 75°20'02.386" N 18°05'27.365"
		12	E 75°20'09.106" N 18°05'38.131"
		13	E 75°20'27.546" N 18°05'37.832"
		14	E 75°20'29.082" N 18°05'33.923"
		15	E 75°20'39.104" N 18°05'34.809"
		16	E 75°20'40.799" N 18°05'23.167"
		17	E 75°20'39.539" N 18°05'02.021"

	18	E 75°20'37.383" N 18°05'01.904"
	19	E 75°20'47.208" N 18°04'27.626"
	20	E 75°20'26.173" N 18°04'29.353"
	21	E 75°20'26.106" N 18°04'55.442"
	22	E 75°20'09.306" N 18°04'52.451"
	23	E 75°20'07.542" N 18°04'58.215"
	24	E 75°20'10.016" N 18°04'59.158"
	25	E 75°20'09.945" N 18°05'09.676"
	26	E 75°19'56.970" N 18°05'07.0 18"
	27	E 75°19'56.251" N 18°05'09.797"
	28	E 75°19'49.572" N 18°05'08.880"
	29	E 75°19'30.569" N 18°05'04.895"
	30	E 75°19'30.165" N 18°05'16. 751"
	31	E 75°19'39.221" N 18°05'16.910"

## Co-ordinates of PATCH NO. 57

PA AREA		ESZ AREA	
A	E 75°16'12.615" N 18°07'20.574"	1	E 75°16'04.865" N 18°07'33.671"
B	E 75°16'19.433" N 18°07'17.216"	2	E 75°16'08.106" N 18°07'32.764"
C	E 75°16'19.412" N 18°07'20.103"	3	E 75°16'21.649" N 18°07'39.246"
D	E 75°16'21.054" N 18°07'16.711"	4	E 75°16'20.197" N 18°07'31.090"
E	E 75°16'32.838" N 18°07'12.663"	5	E 75°16'22.485" N 18°07'27.805"
F	E 75°16'44.809" N 18°07'12.637"	6	E 75°16'35.443" N 18°07'25.518"
G	E 75°16'46.295" N 18°07'00.685"	7	E 75°16'44.292" N 18°07'24.647"
H	E 75°16'41.971" N 18°07'02.101"	8	E 75°16'44.968" N 18°07'20.527"
I	E 75°16'38.673" N 18°06'55.789"	9	E 75°17'25.255" N 18°07'11.815"
J	E 75°16'46.561" N 18°06'53.571"	10	E 75°17'26.482" N 18°07'06.048"
K	E 75°16'52.346" N 18°06'43.710"	11	E 75°17'56.291" N 18°06'59.536"
L	E 75°16'38.761" N 18°06'43.312"	12	E 75°17'54.795" N 18°06'57.567"
M	E 75°16'30.972" N 18°06'31.610"	13	E 75°17'29.106" N 18°07'00.909"
N	E 75°16'23.372" N 18°06'38.882"	14	E 75°17'22.084" N 18°07'02.720"
O	E 75°16'24.350" N 18°06'53.015"	15	E 75°17'21.668" N 18°07'00.449"
P	E 75°16'22.129" N 18°07'02.0 75"	16	E 75°17'13.891" N 18°07'02.203"
Q	E 75°16'19.968" N 18°07'02.680"	17	E 75°17'12.723" N 18°06'59.669"
R	E 75°16'20.034" N 18°07'08.558"	18	E 75°17'15.816" N 18°06'56.854"
S	E 75°16'12.870" N 18°07'15.111"	19	E 75°17'14.918 " N 18°06'54.218"
T	E 75°17'50.656" N 18°06'17.067"	20	E 75°17'48.064" N 18°06'48.553"
U	E 75° 18 '06.907" N 18°06'06.033"	21	E 75°17'45.014" N 18°06'45.285"
V	E 75° 18 '07.025" N 18°05'49.123"	22	E 75°17'19.967" N 18°06'49.353"
W	E 75° 18 '02.481" N 18°05'51.362"	23	E 75°17' 18 .165" N 18°06'44.804"
X	E 75°17'57.774" N 18°05'45.970"	24	E 75°17'09.096" N 18°06'46.395"
Y	E 75°17'51.727" N 18°05'47.169"	25	E 75°17'08.715" N 18°06'23.913"
Z	E 75°17'48.323" N 18°05'40.548"	26	E 75°17'04.845" N 18°06'22.238"
AA	E 75°17'37.956" N 18°05'42. 750"	27	E 75°16'59.103" N 18°06'26.017"
AB	E 75°17'40.822" N 18°06'04.630"	28	E 75°16'47.443" N 18°06'28.004"
AC	E 75°17'28.278" N 18°05'38.976"	29	E 75°16'44.050" N 18°06'19.733"
AD	E 75°17'39.890" N 18°05'35.957"	30	E 75°16'41.232" N 18°06'21.880"

AE	E 75°17'40.693" N 18°05'36.787"	31	E 75°16'39.966" N 18°06'17.850"
AF	E 75°17'50.450" N 18°05'36.952"	32	E 75°16'26.664" N 18°06'23.332"
AG	E 75°17'54.104" N 18°05'38.729"	33	E 75°16'07.019" N 18°06'25.988"
AH	E 75° 18 '04.656" N 18°05'33.073"	34	E 75°16'02.837" N 18°06'22.661"
AI	E 75° 18 '03.460" N 18°05'26.723"	35	E 75°15'57.009" N 18°06'23.345"
AJ	E 75°17'44.726" N 18°05'30.523"	36	E 75°16'00.656" N 18°06'41.208"
AK	E 75°17'44.748" N 18°05'27.481"	37	E 75°16'07.027" N 18°06'40.013"
AL	E 75° 18 '02.671" N 18°05'23.883"	38	E 75°16'03.001" N 18°07'00.094"
AM	E 75°17'58.359" N 18°05'16.018"	39	E 75°16'02.955" N 18°07'21.749"
AN	E 75° 18 '05.105" N 18°05'14.978"	40	E 75°15'59.717" N 18°07'22.037"
AO	E 75° 18 '03.535" N 18°05'08.266"	41	E 75°15'58.920" N 18°07'28.013"
AP	E 75° 18 '00.457" N 18°05'01.131"	42	E 75°16'03.447" N 18°07'28.352"
AQ	E 75° 18 '00.078" N 18°04'53.704"	43	E 75°17'38.700" N 18°06'38.233"
AR	E 75° 18 '06.209" N 18°04'55.806"	44	E 75° 18 '10.042" N 18°06'28.327"
AS	E 75° 18 '14.306" N 18°04'54.310"	45	E 75° 18 '04.702" N 18°06'20.868"
AT	E 75° 18 ' 18 . 758" N 18°04'49.698"	46	E 75° 18 '27.628" N 18°06'11.320"
AU	E 75° 18 '12.038" N 18°04'39.241"	47	E 75° 18 '22.740" N 18°06'00.978"
AV	E 75° 18 '05.996" N 18°04'39.924"	48	E 75° 18 '20.145" N 18°06'01.889"
AW	E 75° 18 '00.567" N 18°04'45.355"	49	E 75° 18 '13.323" N 18°05'34.932"
AX	E 75°17'52.969" N 18°04'52.628"	50	E 75° 18 '23.691" N 18°05'32.523"
AZ	E 75°17'41.535" N 18°04'53.380"	51	E 75° 18 '16.496" N 18°05'12.679"
BA	E 75°17'37.846" N 18°04'56. 759"	52	E 75° 18 '21.914" N 18°05'08.898"
BB	E 75°17'31.373" N 18°04'57.336"	53	E 75° 18 '33.426" N 18°05'28.047"
BC	E 75°17'25.739" N 18°05'01.219"	54	E 75° 18 '39.478" N 18°05'26.023"
BD	E 75°17'38.641" N 18°05'06.354"	55	E 75° 18 '46.401" N 18°05'38.544"
BE	E 75°17'17.325" N 18°05'17.148"	56	E 75° 18 '48.885" N 18°05'37.941"
BF	E 75°17'23.403" N 18°05'26.777"	57	E 75° 18 '42.827" N 18°05'25.116"
BG	E 75°17'22.196" N 18°05'29.760"	58	E 75° 18 '37.148" N 18°05'20.028"
BH	E 75° 18 '42.168" N 18°04'47.680"	59	E 75° 18 '39.525" N 18°05'19.321"
BI	E 75°19'02.889" N 18°04'44.717"	60	E 75° 18 '33.534" N 18°05'12.374"
BJ	E 75° 18 '56.083" N 18°04'31.063"	61	E 75° 18 '37.539" N 18°05'10.234"
BK	E 75° 18 '45.284" N 18°04'33.676"	62	E 75° 18 '31.015" N 18°05'02.459"
BL	E 75° 18 '37.251" N 18°04' 18 .106"	63	E 75° 18 '38.482" N 18°04'58.484"
BM	E 75° 18 '46.412" N 18°04' 18 .473"	64	E 75° 18 '39.864" N 18°05'01.277"
BN	E 75° 18 '58.512" N 18°04'14.837"	65	E 75° 18 '46.784" N 18°04'58.537"
BO	E 75° 18 '47.473" N 18°03'49.658"	66	E 75° 18 '47.732" N 18°05'01.739"
BP	E 75° 18 '43.040" N 18°03'51.487"	67	E 75° 18 '53.841" N 18°04'59.303"
BQ	E 75° 18 '42.961" N 18°04'02.932"	68	E 75° 18 '57.814" N 18°05'09.536"
BR	E 75° 18 '38.670" N 18°04'15.486"	69	E 75°19'04.178" N 18°05'09.061"
BS	E 75° 18 '36.422" N 18°04'17.199"	70	E 75°19'00. 18 3" N 18°04'54. 18 7"
		71	E 75°19'11.789" N 18°04'51.991"
		72	E 75°19'24.019" N 18°04'52.995"
		73	E 75°19'26.217" N 18°04'46.822"
		74	E 75°19'17.598" N 18°04'14.389"
		75	E 75°19' 18 . 18 4" N 18°03'51.707"
		76	E 75°19'06.429" N 18°03'36.578"
		77	E 75° 18 '49.856" N 18°03'32.350"
		78	E 75° 18 '46.796" N 18°03'38.311"

		79	E 75° 18 '37.534" N 18°03'37.015"
		80	E 75° 18 '33.920" N 18°03'29.568"
		81	E 75° 18 '17.504" N 18°03'33.795"
		82	E 75° 18 '24.341" N 18°03'42.913"
		83	E 75° 18 '30.595" N 18°03'42.746"
		84	E 75° 18 '28.733" N 18°04'02.636"
		85	E 75° 18 '31.072" N 18°04'07.291"
		86	E 75° 18 '24.058" N 18°04'08.278"
		87	E 75° 18 '24.564" N 18°04'13.025"
		88	E 75° 18 '21.743" N 18°04'15.585"
		89	E 75° 18 '11.941" N 18°04'14.285"
		90	E 75° 18 ' 18 .627" N 18°04'29.692"
		91	E 75° 18 '06.429" N 18°04'31.884"
		92	E 75° 18 '02.149" N 18°04'27.113"
		93	E 75°17'55.254" N 18°04'26.450"
		94	E 75°17'56.490" N 18°04'34.708"
		95	E 75°17'32.556" N 18°04'34.555"
		96	E 75°17'35.108" N 18°04'39.727"
		97	E 75°17'10.713" N 18°04'43.695"
		98	E 75°17'17.808" N 18°04'46.680"
		99	E 75°17'17.732" N 18°04'49.876"
		100	E 75°17'04.902" N 18°04'49.794"
		101	E 75°17'06.323" N 18°05'02.435"
		102	E 75°17'09.732" N 18°05'08.231"
		103	E 75°17'03.985" N 18°05'12.938"
		104	E 75°17'03.802" N 18°05'23.558"
		105	E 75°17'12.093" N 18°05'25.261"
		106	E 75°17'11.300" N 18°05'30.6 18"
		107	E 75°17'20.102" N 18°05'51.607"
		108	E 75°17'27.332" N 18°05'50.829"
		109	E 75°17'27.576" N 18°06'02.276"
		110	E 75°17'32.586" N 18°06'10.455"
		111	E 75°17'33.777" N 18°06'25.208"

Co-ordinates of PATCH NO. 58			
PA AREA		ESZ AREA	
A	E 75°19'35.2 18" N 18°03'31.795"	1	E 75°19'27.490" N 18°03'42.678"
B	E 75°19'54.166" N 18°03'35.625"	2	E 75°19'33.332" N 18°03'39.621"
C	E 75°19'54.199" N 18°03'30.676"	3	E 75°19'47.098" N 18°03'44.449"
D	E 75°20'14.245" N 18°03'31.521"	4	E 75°20'14.031" N 18°03'47.297"
E	E 75°20'12.941" N 18°03'17.077"	5	E 75°20'34.070" N 18°03'49.276"
F	E 75°20'01.072" N 18°03' 18.653"	6	E 75°20'35.7 18" N 18°03'44.543"
G	E 75°19'40.280" N 18°03'16.565"	7	E 75°20'42.215" N 18°03'40.252"
H	E 75°19'42.585" N 18°03'10.599"	8	E 75°20'41.380" N 18°03'36.225"
I	E 75°20'00.469" N 18°03'12.153"	9	E 75°20'24.468" N 18°03'34.265"
J	E 75°20'03.254" N 18°02'58.765"	10	E 75°20'24.503" N 18°03'29.007"
K	E 75°19'56.687" N 18°02'57.487"	11	E 75°20'36.682" N 18°03'29.494"

L	E 75°19'45.909" N 18°02'57.214"	12	E 75°20'35.530" N 18°03'24.434"
		13	E 75°20'29.286" N 18°03'23.055"
		14	E 75°20'30.665" N 18°03'10.380"
		15	E 75°20'18.526" N 18°03'04.118"
		16	E 75°20'19.891" N 18°02'53.403"
		17	E 75°20'05.806" N 18°02'48.057"
		18	E 75°19'45.452" N 18°02'45.147"
		19	E 75°19'45.750" N 18°02'48.861"
		20	E 75°19'39.173" N 18°02'49.129"
		21	E 75°19'37.846" N 18°02'54.071"
		22	E 75°19'20.706" N 18°02'54.067"
		23	E 75°19'28.905" N 18°03'08.967"
		24	E 75°19'22.204" N 18°03'11.606"
		25	E 75°19'25.459" N 18°03'24.310"
		26	E 75°19'21.351" N 18°03'25.934"
		27	E 75°19'26.656" N 18°03'38.548"

## Co-ordinates of PATCH NO. 59

PA AREA		ESZ AREA	
A	E 75°17'08.324" N 18°00'21.748"	1	E 75°17'00.229" N 18°00'38.813"
B	E 75°17'15.648" N 18°00'22.414"	2	E 75°17'09.613" N 18°00'37.740"
C	E 75°17'11.113" N 17°59'52.893"	3	E 75°17'09.530" N 18°00'34.130"
D	E 75°17'02.177" N 18°00'07.066"	4	E 75°17'20.739" N 18°00'34.099"
		5	E 75°17'22.188" N 18°00'42.667"
		6	E 75°17'32.118" N 18°00'40.462"
		7	E 75°17'34.539" N 18°00'33.362"
		8	E 75°17'27.406" N 18°00'20.839"
		9	E 75°17'34.769" N 18°00'15.937"
		10	E 75°17'30.621" N 18°00'08.073"
		11	E 75°17'34.294" N 18°00'06.756"
		12	E 75°17'32.706" N 18°00'02.725"
		13	E 75°17'28.170" N 18°00'04.036"
		14	E 75°17'25.101" N 17°59'55.973"
		15	E 75°17'22.114" N 17°59'51.726"
		16	E 75°17'18.610" N 17°59'44.279"
		17	E 75°17'14.090" N 17°59'43.322"
		18	E 75°17'16.601" N 17°59'38.698"
		19	E 75°16'52.949" N 17°59'46.073"
		20	E 75°16'55.171" N 17°59'51.862"
		21	E 75°16'41.449" N 17°59'56.929"
		22	E 75°16'45.283" N 18°00'03.348"
		23	E 75°16'38.901" N 18°00'06.709"
		24	E 75°16'58.091" N 18°00'20.960"
		25	E 75°16'52.872" N 18°00'27.526"
		26	E 75°16'57.488" N 18°00'30.134"
		27	E 75°16'57.341" N 18°00'35.701"

Co-ordinates of PATCH NO. 60			
PA AREA		ESZ AREA	
A	E 75° 18'52.022" N 18°01'36.962"	1	E 75° 18'44.986" N 18°02'04.965"
B	E 75°19'06.944" N 18°01'30.043"	2	E 75° 18'55.131" N 18°02'02.967"
C	E 75° 18'52.391" N 18°01'14.691"	3	E 75° 18'57.799" N 18°01'51.228"
D	E 75° 18'41.177" N 18°01'15.445"	4	E 75°19'15.071" N 18°01'47.4 18"
E	E 75° 18'32.220" N 18°01'16.987"	5	E 75°19'16.396" N 18°01'42.683"
F	E 75° 18'32.210" N 18°01'18.430"	6	E 75°19'13.621" N 18°01'38.747"
G	E 75° 18'36.081" N 18°01'19.744"	7	E 75°19'30.477" N 18°01'32.665"
H	E 75° 18'36.255" N 18°01'25.777"	8	E 75°19'20.844" N 18°01'22.706"
I	E 75° 18'41.334" N 18°01'23.902"	9	E 75°19'19.652" N 18°01'07.849"
J	E 75°18'48.127" N 18°01'23.429"	10	E 75°19'02.198" N 18°01'06.915"
		11	E 75°19'02.122" N 18°01'02.377"
		12	E 75° 18'47.370" N 18°01'00.326"
		13	E 75° 18'48.303" N 18°01'05.694"
		14	E 75° 18'23.508" N 18°01'06.568"
		15	E 75° 18'23.038" N 18°01'12.134"
		16	E 75° 18' 18.092" N 18°01'10.453"
		17	E 75° 18'17.845" N 18°01'14.988"
		18	E 75° 18'20.634" N 18°01'16.965"
		19	E 75° 18'24.433" N 18°01'28.745"
		20	E 75° 18'24.087" N 18°01'32.042"
		21	E 75° 18'26.498" N 18°01'41.854"
		22	E 75° 18'38.030" N 18°01'42.029"
		23	E 75° 18'45.062" N 18°01'53.829"

Co-ordinates of PATCH NO. 61			
PA AREA		ESZ AREA	
A	E 75°25'36.395" N 18°07'20.288"	1	E 75°25'21.584" N 18°07'26.288"
B	E 75°25'44.168" N 18°07'18.992"	2	E 75°25'29.233" N 18°07'27.465"
C	E 75°25'42.467" N 18°07'15.064"	3	E 75°25'29.747" N 18°07'31.490"
D	E 75°25'38.368" N 18°07'15.246"	4	E 75°25'37.300" N 18°07'30.863"
E	E 75°25'37.750" N 18°07'10.500"	5	E 75°25'37.664" N 18°07'33.030"
F	E 75°25'30.901" N 18°07'02.108"	6	E 75°25'51.969" N 18°07'30.585"
G	E 75°25'28.095" N 18°07'02.505"	7	E 75°25'49.464" N 18°07'25.776"
H	E 75°25'35.562" N 18°07'15.643"	8	E 75°26' 18.646" N 18°07'24.136"
I	E 75°26'00.988" N 18°06'27.219"	9	E 75°26'13.907" N 18°07'23.181"
J	E 75°26'41.187" N 18°06'13.318"	10	E 75°26'13.173" N 18°07'19.774"
K	E 75°26'25.265" N 18°06'07.248"	11	E 75°26'16.517" N 18°07'19.690"
L	E 75°26'27.156" N 18°06'15.404"	12	E 75°26'01.278" N 18°07'07.642"
M	E 75°26'20.246" N 18°06'16.912"	13	E 75°25'50.367" N 18°07'01.909"
N	E 75°26'10.010" N 18°06'15.514"	14	E 75°25'51.096" N 18°06'57.479"
O	E 75°26'12.779" N 18°06'03.7 75"	15	E 75°25'55.515" N 18°06'57.814"
P	E 75°26'02.426" N 18°06'03.922"	16	E 75°25'55.918" N 18°06'53.743"
Q	E 75°26'02.607" N 18°06'09.595"	17	E 75°26'02.120" N 18°06'53.520"
R	E 75°26'01.486" N 18°06'16.394"	18	E 75°26'02.253" N 18°06'49.345"

	19	E 75°26'09.126" N 18°06'54.075"
	20	E 75°26'12.961" N 18°06'52.911"
	21	E 75°26'12.343" N 18°06'48.267"
	22	E 75°26'15.805" N 18°06'46.327"
	23	E 75°26'13.143" N 18°06'40.847"
	24	E 75°26'17.576" N 18°06'38.913"
	25	E 75°26'15.018" N 18°06'34.052"
	26	E 75°26'19.883" N 18°06'32.120"
	27	E 75°26'22.445" N 18°06'36.362"
	28	E 75°26'25.903" N 18°06'35.144"
	29	E 75°26'29.817" N 18°06'47.540"
	30	E 75°26'38.888" N 18°06'45.529"
	31	E 75°26'35.521" N 18°06'31.795"
	32	E 75°26'47.626" N 18°06'27.223"
	33	E 75°26'58.500" N 18°06'30.068"
	34	E 75°26'51.185" N 18°06'09.507"
	35	E 75°26'49.026" N 18°06'09.907"
	36	E 75°26'41.455" N 18°05'56.047"
	37	E 75°26'26.346" N 18°05'58.128"
	38	E 75°26'23.557" N 18°05'38.210"
	39	E 75°26'16.002" N 18°05'39.405"
	40	E 75°26'16.912" N 18°05'49.104"
	41	E 75°26'07.736" N 18°05'50.908"
	42	E 75°26'08.356" N 18°05'55.242"
	43	E 75°26'02.748" N 18°05'55.417"
	44	E 75°26'02.127" N 18°05'51.186"
	45	E 75°25'56.311" N 18°05'50.122"
	46	E 75°25'53.795" N 18°05'55.882"
	47	E 75°25'54.194" N 18°06'01.143"
	48	E 75°25'43.085" N 18°06'01.596"
	49	E 75°25'43.710" N 18°06'05.105"
	50	E 75°25'51.147" N 18°06'05.663"
	51	E 75°25'52.594" N 18°06'15.777"
	52	E 75°25'45.584" N 18°06'15.943"
	53	E 75°25'49.998" N 18°06'34.426"
	54	E 75°25'48.374" N 18°06'35.551"
	55	E 75°25'49.790" N 18°06'50.718"
	56	E 75°25'53.776" N 18°06'51.256"
	57	E 75°25'53.639" N 18°06'55.999"
	58	E 75°25'45.336" N 18°06'55.848"
	59	E 75°25'44.397" N 18°06'50.893"
	60	E 75°25'39.468" N 18°06'45.813"
	61	E 75°25'32.977" N 18°06'49.076"
	62	E 75°25'29.752" N 18°06'47.510"
	63	E 75°25'29.035" N 18°06'41.319"
	64	E 75°25'14.121" N 18°06'46.596"
	65	E 75°24'52.667" N 18°07'02.766"
	66	E 75°24'53.288" N 18°07'06.997"



		67	E 75°25'12.454" N 18°07'11.644"
		68	E 75°25'12.109" N 18°07'15.148"
		69	E 75°25'21.666" N 18°07'21.699"

Co-ordinates of PATCH NO. 62			
PA AREA		ESZ AREA	
A	E 75°28'06.894" N 18°06'43.644"	1	E 75°28'17.352" N 18°07'11.182"
B	E 75°28'10.662" N 18°06'44.696"	2	E 75°28'22.306" N 18°07'12.240"
C	E 75°28'19.612" N 18°06'44.744"	3	E 75°28'22.083" N 18°06'55.327"
D	E 75°28'31.673" N 18°06'47.594"	4	E 75°28'26.180" N 18°06'55.556"
E	E 75°28'36.507" N 18°06'50.714"	5	E 75°28'26.938" N 18°07'13.193"
F	E 75°28'49.117" N 18°06'51.813"	6	E 75°28'41.989" N 18°07'02.860"
G	E 75°28'48.835" N 18°06'54.029"	7	E 75°28'43.899" N 18°07'08.129"
H	E 75°28'55.458" N 18°06'55.508"	8	E 75°28'48.753" N 18°07'07.846"
I	E 75°28'54.082" N 18°06'32.866"	9	E 75°28'50.073" N 18°07'03.522"
J	E 75°28'48.904" N 18°06'33.148"	10	E 75°28'56.004" N 18°07'03.451"
K	E 75°28'33.990" N 18°06'38.739"	11	E 75°28'56.162" N 18°07'13.351"
L	E 75°28'24.180" N 18°06'38.273"	12	E 75°29'03.711" N 18°07'13.289"
M	E 75°28'16.976" N 18°06'34.624"	13	E 75°29'03.144" N 18°06'59.674"
N	E 75°28'10.465" N 18°06'23.452"	14	E 75°29'19.631" N 18°07'01.722"
O	E 75°28'04.746" N 18°06'24.143"	15	E 75°29'08.270" N 18°06'31.551"
P	E 75°28'05.006" N 18°06'25.691"	16	E 75°28'50.987" N 18°06'18.259"
Q	E 75°28'03.549" N 18°06'25.992"	17	E 75°28'52.687" N 18°06'22.599"
R	E 75°28'04.372" N 18°06'32.596"	18	E 75°28'22.686" N 18°06'26.561"
S	E 75°28'00.541" N 18°06'33.091"	19	E 75°28'23.317" N 18°05'52.948"
T	E 75°28'06.216" N 18°06'39.825"	20	E 75°28'19.659" N 18°05'51.484"
		21	E 75°28'17.413" N 18°06'06.527"
		22	E 75°28'12.839" N 18°06'05.110"
		23	E 75°28'12.009" N 18°06'08.663"
		24	E 75°28'01.308" N 18°06'13.039"
		25	E 75°27'52.142" N 18°06'22.063"
		26	E 75°27'45.618" N 18°06'30.998"
		27	E 75°27'46.995" N 18°06'35.131"
		28	E 75°27'52.358" N 18°06'39.904"
		29	E 75°27'54.865" N 18°06'53.529"
		30	E 75°28'08.563" N 18°06'53.088"

Co-ordinates of PATCH NO. 63			
PA AREA		ESZ AREA	
A	E 75°27'08.836" N 18°05'03.816"	1	E 75°27'05.647" N 18°05'14.213"
B	E 75°27'22.417" N 18°05'04.561"	2	E 75°27'10.831" N 18°05'12.798"
C	E 75°27'23.076" N 18°05'02.657"	3	E 75°27'27.553" N 18°05'28.977"
D	E 75°27'21.638" N 18°04'59.659"	4	E 75°27'20.082" N 18°05'16.355"
E	E 75°27'08.501" N 18°04'56.905"	5	E 75°27'33.900" N 18°05'13.544"
		6	E 75°27'37.887" N 18°04'56.036"
		7	E 75°27'30.760" N 18°04'57.853"

	8	E 75°27'26.542" N 18°04'42.156"
	9	E 75°27'18.235" N 18°04'42.935"
	10	E 75°27'18.276" N 18°04'45.101"
	11	E 75°27'13.908" N 18°04'45.283"
	12	E 75°27'13.275" N 18°04'34.143"
	13	E 75°27'07.443" N 18°04'35.760"
	14	E 75°27'08.062" N 18°04'40.404"
	15	E 75°27'02.506" N 18°04'40.992"
	16	E 75°27'01.340" N 18°04'37.789"
	17	E 75°26'57.501" N 18°04'39.675"
	18	E 75°27'00.284" N 18°04'51.858"
	19	E 75°26'47.448" N 18°04'52.715"
	20	E 75°26'48.166" N 18°04'58.803"
	21	E 75°26'54.315" N 18°04'58.218"

Co-ordinates of PATCH NO. 64			
PA AREA		ESZ AREA	
A	E 75°21'22.295" N 18°00'28.594"	1	E 75°20'57.870" N 18°00'47.007"
B	E 75°21'33.299" N 18°00'26.805"	2	E 75°21'04.124" N 18°00'46.426"
C	E 75°21'53.538" N 18°00'30.227"	3	E 75°21'02.881" N 18°00'38.994"
D	E 75°21'53.171" N 18°00'20.531"	4	E 75°21'14.333" N 18°00'34.733"
E	E 75°21'22.155" N 18°00'25.242"	5	E 75°21'18.815" N 18°00'41.360"
		6	E 75°21'42.116" N 18°00'38.201"
		7	E 75°21'49.823" N 18°00'46.084"
		8	E 75°21'47.576" N 18°01'00.095"
		9	E 75°21'57.477" N 18°01'02.217"
		10	E 75°21'56.127" N 18°00'38.079"
		11	E 75°22'02.060" N 18°00'37.290"
		12	E 75°22'02.292" N 18°00'34.765"
		13	E 75°22'08.381" N 18°00'34.698"
		14	E 75°22'08.506" N 18°00'32.121"
		15	E 75°22'04.849" N 18°00'31.068"
		16	E 75°22'04.447" N 18°00'10.081"
		17	E 75°22'02.475" N 17°59'58.675"
		18	E 75°21'52.284" N 17°59'59.645"
		19	E 75°21'53.329" N 18°00'04.652"
		20	E 75°21'39.875" N 18°00'10.191"
		21	E 75°21'28.104" N 18°00'13.832"
		22	E 75°21'25.347" N 18°00'07.113"
		23	E 75°21'14.722" N 18°00'16.638"
		24	E 75°20'56.914" N 18°00'04.362"
		25	E 75°20'53.447" N 18°00'07.228"
		26	E 75°20'54.715" N 18°00'10.948"
		27	E 75°20'56.967" N 18°00'12.715"
		28	E 75°20'56.173" N 18°00'34.777"

Co-ordinates PATCH NO. 65			
PA AREA		ESZ AREA	
A	E 75°22'47.642" N 18°01'03.084"	1	E 75°22'55.085" N 18°01'18.801"
B	E 75°22'58.397" N 18°01'06.653"	2	E 75°23'10.820" N 18°01'18.895"
C	E 75°23'06.617" N 18°01'02.165"	3	E 75°23'10.650" N 18°01'11.882"
D	E 75°23'01.540" N 18°00'47.286"	4	E 75°23'18.411" N 18°01'11.721"
E	E 75°22'56.620" N 18°00'41.482"	5	E 75°23'18.020" N 18°01'05.532"
F	E 75°22'47.558" N 18°00'42.872"	6	E 75°23'21.935" N 18°00'59.986"
		7	E 75°23'12.901" N 18°00'57.046"
		8	E 75°23'09.228" N 18°00'58.468"
		9	E 75°23'05.768" N 18°00'26.687"
		10	E 75°22'54.349" N 18°00'26.001"
		11	E 75°22'50.133" N 18°00'11.333"
		12	E 75°22'43.013" N 18°00'12.529"
		13	E 75°22'45.117" N 18°00'20.378"
		14	E 75°22'43.971" N 18°00'30.889"
		15	E 75°22'36.205" N 18°00'31.874"
		16	E 75°22'37.659" N 18°00'40.338"
		17	E 75°22'33.355" N 18°00'39.282"
		18	E 75°22'32.569" N 18°01'00.725"
		19	E 75°22'18.904" N 18°00'57.138"
		20	E 75°22'17.688" N 18°01'01.874"
		21	E 75°22'55.438" N 18°01'14.163"

Co-ordinates of PATCH NO. 66			
PA AREA		ESZ AREA	
A	E 75°21'18.936" N 17°59'42.532"	1	E 75°21'17.826" N 18°00'03.664"
B	E 75°21'29.519" N 17°59'39.193"	2	E 75°21'23.602" N 17°59'53.903"
C	E 75°21'28.820" N 17°59'30.733"	3	E 75°21'28.038" N 17°59'51.352"
D	E 75°21'16.969" N 17°59'30.455"	4	E 75°21'32.454" N 17°59'51.688"
E	E 75°21'15.958" N 17°59'36.636"	5	E 75°21'35.704" N 17°59'49.027"
		6	E 75°21'39.157" N 17°59'48.429"
		7	E 75°21'47.589" N 17°59'44.355"
		8	E 75°21'39.010" N 17°59'21.618"
		9	E 75°21'29.411" N 17°59'22.900"
		10	E 75°21'25.814" N 17°59'12.876"
		11	E 75°21'19.020" N 17°59'13.557"
		12	E 75°21'18.216" N 17°59'04.787"
		13	E 75°21'14.213" N 17°59'07.237"
		14	E 75°21'13.506" N 17°59'16.410"
		15	E 75°21'11.125" N 17°59'17.840"
		16	E 75°20'54.631" N 17°59'18.873"
		17	E 75°20'55.459" N 17°59'24.034"
		18	E 75°21'04.086" N 17°59'23.159"
		19	E 75°21'06.293" N 17°59'31.525"

		20	E 75°21'03.920" N 17°59'31.820"
		21	E 75°21'09.431" N 17°59'45.877"
		22	E 75°21'01.653" N 17°59'48.614"
		23	E 75°21'05.261" N 17°59'57.092"
		24	E 75°21'11.341" N 17°59'50.323"

Co-ordinates of PATCH NO. 67			
PA AREA		ESZ AREA	
A	E 75°24'31.633" N 18°00'31.314"	1	E 75°24'18.513" N 18°01'00.884"
B	E 75°24'36.166" N 18°00'30.309"	2	E 75°24'28.668" N 18°00'57.025"
C	E 75°24'56.849" N 18°00'31.666"	3	E 75°24'32.055" N 18°01'06.944"
D	E 75°25'03.622" N 18°00'17.268"	4	E 75°24'53.108" N 18°00'43.967"
E	E 75°25'02.188" N 18°00'05.298"	5	E 75°25'05.129" N 18°00'51.873"
F	E 75°25'06.697" N 18°00'08.005"	6	E 75°25'07.132" N 18°00'41.779"
G	E 75°25'12.732" N 18°00'08.040"	7	E 75°25'20.710" N 18°00'42.063"
H	E 75°25'10.206" N 17°59'58.332"	8	E 75°25'17.821" N 18°00'21.423"
I	E 75°25'18.395" N 17°59'58.585"	9	E 75°25'22.571" N 18°00'20.212"
J	E 75°25'19.653" N 18°00'04.161"	10	E 75°25'23.051" N 18°00'12.378"
K	E 75°25'23.979" N 18°00'01.711"	11	E 75°25'32.342" N 18°00'08.719"
L	E 75°25'36.065" N 17°59'59.099"	12	E 75°25'48.957" N 18°00'05.617"
M	E 75°25'39.121" N 17°59'52.929"	13	E 75°25'51.232" N 18°00'03.774"
N	E 75°25'36.995" N 17°59'48.174"	14	E 75°25'48.061" N 17°59'53.753"
O	E 75°25'43.063" N 17°59'42.846"	15	E 75°25'52.608" N 17°59'50.376"
P	E 75°25'37.928" N 17°59'36.836"	16	E 75°25'51.328" N 17°59'48.203"
Q	E 75°25'33.838" N 17°59'35.988"	N 17	E 75°26'04.458" N 17°59'33.532"
R	E 75°25'26.924" N 17°59'38.836"	N 18	E 75°26'01.669" N 17°59'31.454"
S	E 75°25'23.097" N 17°59'30.358"	19	E 75°25'57.760" N 17°59'36.175"
T	E 75°25'14.227" N 17°59'35.670"	20	E 75°25'49.354" N 17°59'36.334"
U	E 75°25'09.548" N 17°59'25.744"	21	E 75°25'55.330" N 17°59'28.324"
V	E 75°24'56.384" N 17°59'28.452"	22	E 75°25'43.530" N 17°59'19.699"
W	E 75°24'56.579" N 17°59'31.753"	23	E 75°25'41.568" N 17°59'23.297"
X	E 75°24'50.119" N 17°59'30.788"	24	E 75°25'34.141" N 17°59'22.017"
Y	E 75°24'49.956" N 17°59'39.552"	25	E 75°25'35.352" N 17°59'17.796"
Z	E 75°24'53.571" N 17°59'47.410"	26	E 75°25'29.107" N 17°59'17.039"
AA	E 75°24'45.490" N 17°59'47.260"	27	E 75°25'28.210" N 17°59'22.705"
AB	E 75°24'43.305" N 17°59'34.873"	28	E 75°25'21.861" N 17°59'21.225"
AC	E 75°24'31.327" N 17°59'37.382"	29	E 75°25'21.788" N 17°59'15.657"
AD	E 75°24'32.041" N 18°00'00.794"	30	E 75°25'08.205" N 17°59'16.507"
AE	E 75°23'51.428" N 17°59'07.813"	31	E 75°24'59.918" N 17°59'14.810"
AF	E 75°24'05.030" N 17°59'03.974"	32	E 75°24'48.269" N 17°59'16.599"
AG	E 75°24'10.122" N 17°59'16.584"	33	E 75°24'41.894" N 17°59'19.243"
AH	E 75°24'12.750" N 17°59'10.000"	34	E 75°24'36.784" N 17°59'26.535"
AI	E 75°24'07.921" N 17°58'49.967"	35	E 75°24'30.330" N 17°59'24.641"
AJ	E 75°23'50.483" N 17°58'46.978"	36	E 75°24'32.232" N 17°58'56.501"
AK	E 75°23'48.382" N 17°58'38.510"	37	E 75°24'17.454" N 17°58'58.891"

AL	E 75°23'43.527" N 17°58'39.513"	38	E 75°24'31.805" N 17°58'38.763"
AM	E 75°23'41.932" N 17°58'36.204"	39	E 75°24'19.729" N 17°58'39.930"
AN	E 75°23'37.906" N 17°58'42.367"	40	E 75°24'15.925" N 17°58'28.153"
AO	E 75°23'47.826" N 17°58'58.202"	41	E 75°24'02.327" N 17°58'31.580"
AP	E 75°23'21.746" N 17°59'15.373"	42	E 75°24'00.343" N 17°58'21.566"
AQ	E 75°23'30.135" N 17°59'17.897"	43	E 75°23'50.595" N 17°58'29.449"
AR	E 75°23'32.297" N 17°59'16.775"	44	E 75°23'49.545" N 17°58'25.215"
AS	E 75°23'31.053" N 17°58'52.329"	45	E 75°23'45.977" N 17°58'27.153"
AT	E 75°22'49.036" N 17°58'51.256"	46	E 75°23'43.554" N 17°58'18.477"
AU	E 75°23'00.887" N 17°58'51.533"	47	E 75°23'40.645" N 17°58'18.460"
AV	E 75°22'58.787" N 17°58'43.065"	48	E 75°23'38.156" N 17°58'20.095"
AW	E 75°22'48.654" N 17°58'43.623"	49	E 75°23'35.675" N 17°58'20.597"
AX	E 75°22'41.610" N 17°58'33.270"	50	E 75°23'34.979" N 17°58'28.326"
AZ	E 75°22'55.429" N 17°58'29.021"	51	E 75°23'24.509" N 17°58'31.152"
BA	E 75°22'53.740" N 17°58'23.649"	52	E 75°23'29.401" N 17°58'41.080"
BB	E 75°22'39.271" N 17°58'28.306"	53	E 75°23'17.702" N 17°58'50.704"
		54	E 75°23'00.729" N 17°58'09.357"
		55	E 75°22'26.841" N 17°58'17.817"
		56	E 75°22'27.825" N 17°58'32.053"
		57	E 75°22'23.289" N 17°58'33.676"
		58	E 75°22'24.099" N 17°58'41.724"
		59	E 75°22'28.415" N 17°58'40.719"
		60	E 75°22'31.962" N 17°58'58.682"
		61	E 75°22'40.805" N 17°58'57.601"
		62	E 75°22'40.455" N 17°59'01.723"
		63	E 75°23'03.073" N 17°59'03.507"
		64	E 75°23'11.617" N 17°59'32.018"
		65	E 75°23'27.990" N 17°59'33.146"
		66	E 75°23'28.294" N 17°59'36.138"
		67	E 75°23'35.852" N 17°59'33.811"
		68	E 75°23'40.907" N 17°59'18.476"
		69	E 75°24'05.746" N 17°59'26.870"
		70	E 75°24'06.806" N 17°59'29.661"
		71	E 75°24'17.056" N 17°59'27.658"
		72	E 75°24'15.336" N 18°00'01.058"
		73	E 75°24'10.434" N 18°00'26.190"
		74	E 75°24'14.739" N 18°00'27.246"

## Co-ordinates of PATCH NO. 68

PA AREA		ESZ AREA	
A	E 75°21'24.338" N 17°58'35.384"	1	E 75°21'22.416" N 17°58'48.881"
B	E 75°21'32.671" N 17°58'29.866"	2	E 75°21'33.121" N 17°58'43.274"
C	E 75°21'24.422" N 17°58'22.598"	3	E 75°21'35.896" N 17°58'47.312"
D	E 75°21'18.920" N 17°58'23.699"	4	E 75°21'40.067" N 17°58'52.081"
E	E 75°21'41.816" N 17°58'31.984"	5	E 75°21'56.831" N 17°58'42.695"

F	E 75°21'46.679" N 17°58'29.744"	6	E 75°21'59.068" N 17°58'46.627"
G	E 75°21'41.692" N 17°58'18.062"	7	E 75°22'00.800" N 17°58'45.400"
H	E 75°21'35.076" N 17°58'24.622"	8	E 75°21'58.705" N 17°58'36.210"
I	E 75°21'10.065" N 17°57'54.153"	9	E 75°21'56.154" N 17°58'30.833"
J	E 75°21'40.812" N 17°57'48.050"	10	E 75°21'59.291" N 17°58'28.995"
K	E 75°21'40.299" N 17°57'44.231"	11	E 75°21'57.255" N 17°58'10.938"
L	E 75°21'08.371" N 17°57'49.606"	12	E 75°21'48.413" N 17°58'11.916"
M	E 75°20'33.684" N 17°58'04.759"	13	E 75°21'45.970" N 17°58'06.539"
N	E 75°20'52.672" N 17°58'00.956"	14	E 75°21'28.797" N 17°58'12.828"
O	E 75°20'52.400" N 17°57'53.324"	15	E 75°21'22.271" N 17°58'05.777"
P	E 75°20'49.166" N 17°57'53.614"	16	E 75°21'14.495" N 17°58'08.514"
Q	E 75°20'46.074" N 17°57'48.645"	17	E 75°21'12.912" N 17°58'03.451"
R	E 75°20'47.960" N 17°57'40.613"	18	E 75°21'44.851" N 17°57'56.427"
S	E 75°20'27.462" N 17°57'44.509"	19	E 75°21'44.609" N 17°58'00.550"
		20	E 75°22'07.569" N 17°57'58.935"
		21	E 75°22'07.937" N 17°57'52.234"
		22	E 75°21'55.320" N 17°57'53.809"
		23	E 75°21'55.018" N 17°57'50.507"
		24	E 75°22'44.386" N 17°57'47.296"
		25	E 75°22'41.412" N 17°57'40.782"
		26	E 75°21'52.595" N 17°57'42.243"
		27	E 75°21'51.662" N 17°57'36.669"
		28	E 75°21'39.279" N 17°57'35.460"
		29	E 75°21'30.132" N 17°57'33.858"
		30	E 75°21'18.998" N 17°57'39.359"
		31	E 75°21'16.217" N 17°57'36.248"
		32	E 75°20'59.720" N 17°57'38.210"
		33	E 75°20'49.441" N 17°57'12.368"
		34	E 75°20'26.883" N 17°57'18.520"
		35	E 75°20'31.863" N 17°57'30.925"
		36	E 75°20'23.453" N 17°57'31.904"
		37	E 75°20'24.612" N 17°57'35.830"
		38	E 75°20'16.520" N 17°57'37.430"
		39	E 75°20'14.599" N 17°57'34.737"
		40	E 75°20'08.121" N 17°57'36.760"
		41	E 75°20'14.703" N 17°57'51.237"
		42	E 75°20'17.131" N 17°58'14.762"
		43	E 75°20'22.312" N 17°58'13.351"
		44	E 75°20'24.614" N 17°58'23.676"
		45	E 75°20'32.400" N 17°58'19.393"
		46	E 75°20'36.825" N 17°58'34.476"
		47	E 75°20'39.315" N 17°58'32.635"
		48	E 75°20'40.790" N 17°58'21.610"
		49	E 75°20'37.382" N 17°58'15.609"
		50	E 75°21'18.329" N 17°58'15.240"
		51	E 75°20'59.984" N 17°58'19.407"

	52	E 75°21'00.077" N 17°58'21.573"
	53	E 75°20'55.979" N 17°58'30.210"

Co-ordinates of PATCH NO. 69			
PA AREA		ESZ AREA	
A	E 75°18'56.136" N 17°56'27.893"	1	E 75°18'20.785" N 17°56'45.716"
B	E 75°19'02.288" N 17°56'26.179"	2	E 75°18'41.473" N 17°56'45.228"
C	E 75°19'05.953" N 17°56'25.995"	3	E 75°18'51.360" N 17°56'48.796"
D	E 75°19'06.732" N 17°56'22.288"	4	E 75°18'53.225" N 17°56'43.961"
E	E 75°19'04.049" N 17°56'20.725"	5	E 75°19'05.378" N 17°56'46.925"
F	E 75°18'58.879" N 17°56'20.692"	6	E 75°19'06.366" N 17°56'44.250"
G	E 75°18'23.859" N 17°56'21.812"	7	E 75°19'16.256" N 17°56'47.508"
H	E 75°18'37.330" N 17°56'21.175"	8	E 75°19'20.829" N 17°56'24.645"
I	E 75°18'23.602" N 17°56'12.220"	9	E 75°19'31.171" N 17°56'24.606"
J	E 75°18'09.573" N 17°56'00.170"	10	E 75°19'31.872" N 17°56'16.567"
K	E 75°17'50.351" N 17°55'36.021"	11	E 75°19'30.009" N 17°56'05.419"
L	E 75°17'43.638" N 17°55'40.825"	12	E 75°19'06.693" N 17°56'12.182"
M	E 75°17'58.226" N 17°55'49.786"	13	E 75°18'52.919" N 17°56'10.034"
N	E 75°18'01.852" N 17°55'55.171"	14	E 75°18'48.019" N 17°56'17.633"
O	E 75°18'08.903" N 17°56'11.354"	15	E 75°18'44.469" N 17°56'16.889"
P	E 75°18'09.679" N 17°56'15.948"	16	E 75°18'40.775" N 17°56'05.832"
Q	E 75°18'24.118" N 17°56'15.523"	17	E 75°18'40.361" N 17°55'47.681"
R	E 75°17'48.438" N 17°56'03.129"	18	E 75°18'49.319" N 17°55'45.263"
S	E 75°17'53.408" N 17°56'01.098"	19	E 75°18'49.353" N 17°55'40.313"
T	E 75°17'59.451" N 17°55'59.590"	20	E 75°18'52.386" N 17°55'37.858"
U	E 75°17'56.136" N 17°55'56.063"	21	E 75°18'45.937" N 17°55'35.652"
V	E 75°17'48.264" N 17°55'57.250"	22	E 75°18'38.505" N 17°55'35.605"
W	E 75°17'30.008" N 17°55'33.623"	23	E 75°18'40.838" N 17°55'40.982"
X	E 75°17'37.030" N 17°55'30.780"	24	E 75°18'29.177" N 17°55'44.827"
Y	E 75°17'30.939" N 17°55'23.729"	25	E 75°18'26.217" N 17°55'36.662"
Z	E 75°17'27.710" N 17°55'23.296"	26	E 75°18'49.240" N 17°55'25.361"
AA	E 75°17'22.551" N 17°55'21.716"	27	E 75°18'47.559" N 17°55'19.163"
AB	E 75°17'07.424" N 17°55'28.322"	28	E 75°18'42.299" N 17°55'16.449"
AC	E 75°17'18.126" N 17°55'22.925"	29	E 75°18'38.631" N 17°55'17.354"
AD	E 75°17'19.457" N 17°55'17.469"	30	E 75°18'37.141" N 17°55'14.664"
AE	E 75°17'04.667" N 17°55'22.117"	31	E 75°18'47.718" N 17°55'11.740"
AF	E 75°17'44.556" N 17°55'32.788"	32	E 75°18'46.888" N 17°55'06.991"
AG	E 75°17'59.138" N 17°55'27.106"	33	E 75°18'36.209" N 17°55'09.296"
AH	E 75°18'00.612" N 17°55'31.962"	34	E 75°18'31.905" N 17°54'52.873"
AI	E 75°18'07.040" N 17°55'29.373"	35	E 75°18'35.370" N 17°54'50.317"
AJ	E 75°18'06.269" N 17°55'31.792"	36	E 75°18'34.781" N 17°54'41.961"
AK	E 75°18'18.419" N 17°55'27.280"	37	E 75°18'17.305" N 17°54'45.872"
AL	E 75°18'22.539" N 17°55'23.439"	38	E 75°18'18.784" N 17°54'50.006"
AM	E 75°18'23.398" N 17°55'15.969"	39	E 75°18'06.390" N 17°54'50.958"
AN	E 75°18'13.964" N 17°55'24.983"	40	E 75°18'05.888" N 17°54'45.696"

AO	E 75°18'03.401" N 17°55'25.947"	41	E 75°18'01.039" N 17°54'45.975"
AP	E 75°17'59.837" N 17°55'19.531"	42	E 75°17'58.745" N 17°54'50.703"
AQ	E 75°18'11.663" N 17°55'07.284"	43	E 75°18'00.105" N 17°54'56.383"
AR	E 75°18'20.840" N 17°55'04.197"	44	E 75°17'55.357" N 17°54'57.694"
AS	E 75°18'20.438" N 17°55'00.018"	45	E 75°17'53.983" N 17°54'53.870"
AT	E 75°18'16.196" N 17°54'58.239"	46	E 75°17'48.904" N 17°54'56.209"
AU	E 75°18'07.624" N 17°54'59.525"	47	E 75°17'50.157" N 17°55'01.991"
AV	E 75°18'08.324" N 17°55'07.263"	48	E 75°17'40.544" N 17°55'05.642"
AW	E 75°17'58.560" N 17°55'17.255"	49	E 75°17'39.066" N 17°55'01.405"
AX	E 75°17'53.377" N 17°55'19.078"	50	E 75°17'20.184" N 17°55'05.924"
AZ	E 75°17'54.084" N 17°55'25.837"	51	E 75°17'20.208" N 17°55'02.522"
BA	E 75°17'45.079" N 17°55'27.326"	52	E 75°17'01.518" N 17°54'55.080"
		53	E 75°16'46.488" N 17°54'47.971"
		54	E 75°16'44.051" N 17°54'57.442"
		55	E 75°16'59.991" N 17°54'57.751"
		56	E 75°16'59.020" N 17°55'13.212"
		57	E 75°16'50.176" N 17°55'14.908"
		58	E 75°16'49.245" N 17°55'24.595"
		59	E 75°16'45.799" N 17°55'24.573"
		60	E 75°16'44.896" N 17°55'30.342"
		61	E 75°16'48.447" N 17°55'30.880"
		62	E 75°16'47.975" N 17°55'36.652"
		63	E 75°16'58.678" N 17°55'31.256"
		64	E 75°17'00.570" N 17°56'08.493"
		65	E 75°17'06.846" N 17°56'04.615"
		66	E 75°17'07.778" N 17°55'39.254"
		67	E 75°17'21.804" N 17°55'36.045"
		68	E 75°17'21.701" N 17°55'50.790"
		69	E 75°17'28.069" N 17°55'48.975"
		70	E 75°17'28.145" N 17°55'53.512"
		71	E 75°17'35.205" N 17°55'45.308"
		72	E 75°17'37.008" N 17°55'49.393"
		73	E 75°17'35.704" N 17°55'50.931"
		74	E 75°17'40.455" N 17°56'12.513"
		75	E 75°17'57.602" N 17°56'09.838"
		76	E 75°17'58.767" N 17°56'12.733"
		77	E 75°17'53.805" N 17°56'13.733"
		78	E 75°17'55.382" N 17°56'19.311"
		79	E 75°18'01.961" N 17°56'18.219"
		80	E 75°18'01.787" N 17°56'27.807"
		81	E 75°18'08.584" N 17°56'26.304"
		82	E 75°18'06.564" N 17°56'37.943"
		83	E 75°18'18.974" N 17°56'34.928"



Co-ordinates PATCH NO. 70			
PA AREA		ESZ AREA	
A	E 75°19'53.897" N 17°55'45.460"	1	E 75°19'55.914" N 17°56'05.889"
B	E 75°20'01.930" N 17°55'44.375"	2	E 75°20'06.784" N 17°56'07.297"
C	E 75°20'02.916" N 17°55'41.958"	3	E 75°20'04.180" N 17°55'54.185"
D	E 75°20'02.044" N 17°55'35.508"	4	E 75°20'20.994" N 17°55'52.742"
E	E 75°20'08.084" N 17°55'34.308"	5	E 75°20'18.669" N 17°55'46.128"
F	E 75°20'11.727" N 17°55'37.166"	6	E 75°20'31.285" N 17°55'44.350"
G	E 75°20'14.255" N 17°55'29.706"	7	E 75°20'24.110" N 17°55'37.913"
H	E 75°20'10.961" N 17°55'31.026"	8	E 75°20'30.279" N 17°55'33.723"
I	E 75°20'09.035" N 17°55'29.106"	9	E 75°20'30.618" N 17°55'31.353"
J	E 75°20'07.931" N 17°55'17.086"	10	E 75°20'27.093" N 17°55'26.897"
K	E 75°20'06.059" N 17°55'15.167"	11	E 75°20'36.396" N 17°55'21.077"
L	E 75°20'04.580" N 17°55'10.827"	12	E 75°20'23.518" N 17°55'13.780"
M	E 75°20'02.416" N 17°55'12.257"	13	E 75°20'20.222" N 17°55'07.366"
N	E 75°19'52.193" N 17°55'10.750"	14	E 75°20'26.257" N 17°55'06.991"
O	E 75°19'47.106" N 17°55'22.320"	15	E 75°20'30.974" N 17°55'10.319"
P	E 75°19'46.979" N 17°55'25.103"	16	E 75°20'37.337" N 17°55'09.121"
Q	E 75°19'58.332" N 17°55'26.823"	17	E 75°20'40.770" N 17°55'11.308"
R	E 75°19'58.297" N 17°55'31.979"	18	E 75°20'42.371" N 17°54'57.397"
S	E 75°19'47.352" N 17°55'33.612"	19	E 75°20'31.384" N 17°54'57.329"
T	E 75°19'47.444" N 17°55'35.985"	20	E 75°20'30.772" N 17°54'52.170"
U	E 75°19'52.925" N 17°55'37.823"	21	E 75°20'28.619" N 17°54'52.053"
V	E 75°19'53.066" N 17°55'40.969"	22	E 75°20'28.005" N 17°54'47.203"
W	E 75°19'49.780" N 17°55'41.052"	23	E 75°20'36.310" N 17°54'45.604"
X	E 75°20'12.089" N 17°54'59.427"	24	E 75°20'32.518" N 17°54'32.794"
Y	E 75°20'15.331" N 17°54'57.849"	25	E 75°20'34.569" N 17°54'32.085"
Z	E 75°20'17.149" N 17°54'51.828"	26	E 75°20'30.985" N 17°54'20.514"
AA	E 75°20'14.859" N 17°54'40.007"	27	E 75°20'44.568" N 17°54'18.638"
AB	E 75°20'02.774" N 17°54'43.077"	28	E 75°20'44.558" N 17°54'12.142"
AC	E 75°20'02.757" N 17°54'45.655"	29	E 75°20'49.082" N 17°54'12.118"
AD	E 75°20'06.227" N 17°54'50.265"	30	E 75°20'48.907" N 17°54'14.128"
AE	E 75°20'09.834" N 17°54'58.382"	31	E 75°20'54.545" N 17°54'08.542"
AF	E 75°19'56.362" N 17°54'27.622"	32	E 75°20'56.739" N 17°54'02.575"
AG	E 75°20'11.641" N 17°54'29.985"	33	E 75°21'03.890" N 17°54'04.268"
AH	E 75°20'10.941" N 17°54'22.041"	34	E 75°21'03.219" N 17°53'59.882"
AI	E 75°20'25.009" N 17°54'12.125"	35	E 75°21'10.254" N 17°53'54.666"
AJ	E 75°20'18.783" N 17°54'08.993"	36	E 75°21'15.016" N 17°53'43.145"
AK	E 75°20'13.828" N 17°54'09.066"	37	E 75°21'08.818" N 17°53'43.881"
AL	E 75°20'14.655" N 17°54'14.227"	38	E 75°21'07.327" N 17°53'49.389"
AM	E 75°20'09.360" N 17°54'16.875"	39	E 75°20'59.442" N 17°53'52.795"
AN	E 75°20'28.472" N 17°54'09.774"	40	E 75°20'58.454" N 17°53'47.582"
AO	E 75°20'47.719" N 17°53'58.447"	41	E 75°20'56.337" N 17°53'42.001"
AP	E 75°20'44.836" N 17°53'54.717"	42	E 75°20'51.588" N 17°53'43.467"
AQ	E 75°20'32.862" N 17°53'57.531"	43	E 75°20'49.007" N 17°53'34.841"
AR	E 75°20'20.334" N 17°54'02.609"	44	E 75°20'33.980" N 17°53'43.410"

AS	E 75°19'52.864" N 17°53'47.385"	45	E 75°20'36.122" N 17°53'45.177"
AT	E 75°19'57.504" N 17°53'46.176"	46	E 75°20'30.188" N 17°53'46.687"
AU	E 75°19'56.993" N 17°53'42.048"	47	E 75°20'27.873" N 17°53'38.526"
AV	E 75°19'53.005" N 17°53'42.539"	48	E 75°20'25.516" N 17°53'36.759"
		49	E 75°20'00.196" N 17°53'38.253"
		50	E 75°19'28.454" N 17°53'33.931"
		51	E 75°19'29.883" N 17°53'45.489"
		52	E 75°19'35.803" N 17°53'46.041"
		53	E 75°19'39.604" N 17°53'57.305"
		54	E 75°19'40.045" N 17°54'11.641"
		55	E 75°19'52.861" N 17°53'55.840"
		56	E 75°19'54.722" N 17°54'07.298"
		57	E 75°19'58.855" N 17°54'17.326"
		58	E 75°19'51.082" N 17°54'20.062"
		59	E 75°19'49.079" N 17°54'13.553"
		60	E 75°19'43.907" N 17°54'13.933"
		61	E 75°19'47.573" N 17°54'29.166"
		62	E 75°19'46.006" N 17°54'30.032"
		63	E 75°19'46.610" N 17°54'36.172"
		64	E 75°19'48.613" N 17°54'42.680"
		65	E 75°19'51.093" N 17°54'42.283"
		66	E 75°19'51.646" N 17°54'44.169"
		67	E 75°19'48.922" N 17°54'44.745"
		68	E 75°19'49.437" N 17°54'48.202"
		69	E 75°19'42.345" N 17°54'49.653"
		70	E 75°19'46.048" N 17°54'59.576"
		71	E 75°19'33.861" N 17°55'01.872"
		72	E 75°19'32.644" N 17°55'22.436"
		73	E 75°19'30.814" N 17°55'22.270"
		74	E 75°19'29.748" N 17°55'28.553"
		75	E 75°19'37.397" N 17°55'28.395"
		76	E 75°19'37.363" N 17°55'33.344"
		77	E 75°19'28.421" N 17°55'33.598"
		78	E 75°19'27.586" N 17°55'37.511"
		79	E 75°19'37.124" N 17°55'36.849"
		80	E 75°19'37.859" N 17°55'39.689"
		81	E 75°19'35.969" N 17°55'40.347"
		82	E 75°19'36.064" N 17°55'42.204"
		83	E 75°19'37.735" N 17°55'42.008"
		84	E 75°19'38.095" N 17°55'52.528"
		85	E 75°19'46.877" N 17°55'52.119"
		86	E 75°19'47.275" N 17°55'56.916"
		87	E 75°19'53.737" N 17°55'57.266"

Co-ordinates of PATCH NO. 71			
PA AREA		ESZ AREA	
A	E 75°22'22.420" N 17°54'47.742"	1	E 75°22'13.728" N 17°55'15.583"
B	E 75°22'28.966" N 17°54'51.390"	2	E 75°22'26.002" N 17°55'16.584"
C	E 75°22'31.083" N 17°54'40.575"	3	E 75°22'27.915" N 17°55'04.016"
D	E 75°22'24.747" N 17°54'37.650"	4	E 75°22'31.781" N 17°55'05.792"
E	E 75°22'25.009" N 17°54'30.537"	5	E 75°22'36.303" N 17°55'06.128"
F	E 75°22'27.319" N 17°54'23.126"	6	E 75°22'38.414" N 17°54'56.241"
G	E 75°22'18.931" N 17°54'21.220"	7	E 75°22'40.668" N 17°54'57.389"
H	E 75°22'05.479" N 17°54'19.386"	8	E 75°22'42.650" N 17°54'50.801"
I	E 75°22'05.235" N 17°54'23.819"	9	E 75°22'47.913" N 17°54'53.101"
J	E 75°22'14.902" N 17°54'11.400"	10	E 75°22'51.187" N 17°54'46.521"
K	E 75°22'28.786" N 17°54'12.926"	11	E 75°22'40.646" N 17°54'44.190"
L	E 75°22'30.379" N 17°53'59.840"	12	E 75°22'42.169" N 17°54'33.630"
M	E 75°22'29.555" N 17°53'54.061"	13	E 75°22'37.702" N 17°54'33.190"
N	E 75°22'19.869" N 17°53'52.972"	14	E 75°22'38.093" N 17°54'31.027"
O	E 75°22'19.270" N 17°54'02.249"	15	E 75°22'34.168" N 17°54'30.076"
P	E 75°22'16.903" N 17°54'01.822"	16	E 75°22'37.221" N 17°54'24.371"
Q	E 75°22'37.824" N 17°54'14.321"	17	E 75°22'43.196" N 17°54'24.768"
R	E 75°22'40.407" N 17°54'14.749"	18	E 75°22'42.625" N 17°54'29.714"
S	E 75°22'43.051" N 17°54'05.587"	19	E 75°22'48.916" N 17°54'31.246"
T	E 75°22'38.853" N 17°54'05.150"	20	E 75°22'52.987" N 17°54'18.020"
U	E 75°22'36.414" N 17°53'59.257"	21	E 75°22'54.124" N 17°54'17.099"
V	E 75°22'43.406" N 17°54'00.640"	22	E 75°22'57.692" N 17°53'58.250"
W	E 75°22'44.399" N 17°53'57.036"	23	E 75°22'54.787" N 17°53'57.923"
X	E 75°22'42.464" N 17°53'56.458"	24	E 75°22'58.088" N 17°53'47.012"
Y	E 75°22'42.343" N 17°53'58.468"	25	E 75°22'50.144" N 17°53'43.047"
Z	E 75°22'36.858" N 17°53'57.352"	26	E 75°22'48.816" N 17°53'48.504"
		27	E 75°22'21.837" N 17°53'40.197"
		28	E 75°22'24.694" N 17°53'31.449"
		29	E 75°22'18.615" N 17°53'30.511"
		30	E 75°22'18.866" N 17°53'29.172"
		31	E 75°22'16.610" N 17°53'28.385"
		32	E 75°22'11.316" N 17°53'51.477"
		33	E 75°22'08.519" N 17°53'50.996"
		34	E 75°22'04.760" N 17°53'57.676"
		35	E 75°22'04.450" N 17°54'03.810"
		36	E 75°22'02.675" N 17°54'03.438"
		37	E 75°22'03.551" N 17°54'09.527"
		38	E 75°21'50.861" N 17°54'06.564"
		39	E 75°21'46.230" N 17°54'22.931"
		40	E 75°21'54.953" N 17°54'23.087"
		41	E 75°21'52.798" N 17°54'31.426"
		42	E 75°22'14.269" N 17°54'42.279"
		43	E 75°22'13.549" N 17°54'45.420"
		44	E 75°22'10.809" N 17°54'44.270"

		45	E 75°22'10.259" N 17°54'46.019"
		46	E 75°22'06.121" N 17°54'44.705"
		47	E 75°22'06.107" N 17°54'46.922"
		48	E 75°22'09.760" N 17°54'48.233"
		49	E 75°22'08.985" N 17°54'51.425"
		50	E 75°22'14.738" N 17°54'53.006"
		51	E 75°22'13.344" N 17°55'00.268"
		52	E 75°22'20.394" N 17°55'01.083"
		53	E 75°22'19.280" N 17°55'06.748"
		54	E 75°22'14.863" N 17°55'06.722"

## Co-ordinates of PATCH NO. 72

PA AREA		ESZ AREA	
A	E 75°25'02.210" N 17°56'13.904"	1	E 75°24'51.450" N 17°56'29.000"
B	E 75°25'18.156" N 17°56'13.583"	2	E 75°25'14.837" N 17°56'27.485"
C	E 75°25'18.929" N 17°56'10.597"	3	E 75°25'17.023" N 17°56'22.445"
		4	E 75°25'29.097" N 17°56'21.173"
		5	E 75°25'28.542" N 17°56'15.137"
		6	E 75°25'27.633" N 17°56'14.153"
		7	E 75°25'28.059" N 17°56'06.164"
		8	E 75°25'39.289" N 17°56'01.897"
		9	E 75°25'38.945" N 17°56'00.889"
		10	E 75°25'35.847" N 17°56'01.104"
		11	E 75°25'35.399" N 17°55'59.503"
		12	E 75°25'25.957" N 17°56'02.130"
		13	E 75°25'25.234" N 17°55'57.073"
		14	E 75°25'22.485" N 17°55'57.367"
		15	E 75°25'21.398" N 17°55'59.062"
		16	E 75°25'00.478" N 17°56'02.448"
		17	E 75°24'52.598" N 17°56'04.981"
		18	E 75°24'42.570" N 17°56'06.470"
		19	E 75°24'44.409" N 17°56'22.360"
		20	E 75°24'50.654" N 17°56'22.809"

## Co-ordinates of PATCH NO. 73

PA AREA		ESZ AREA	
A	E 75°24'46.747" N 17°55'36.074"	1	E 75°24'29.320" N 17°55'49.379"
B	E 75°24'52.886" N 17°55'36.213"	2	E 75°24'52.822" N 17°55'46.421"
C	E 75°24'53.930" N 17°55'24.361"	3	E 75°24'52.137" N 17°55'52.604"
D	E 75°24'45.591" N 17°55'14.413"	4	E 75°25'09.393" N 17°55'49.404"
		5	E 75°25'03.877" N 17°55'35.760"
		6	E 75°25'01.938" N 17°55'35.749"
		7	E 75°25'01.111" N 17°55'30.176"
		8	E 75°25'26.547" N 17°55'27.847"
		9	E 75°25'27.666" N 17°55'21.254"

	10	E 75°25'22.057" N 17°55'22.459"
	11	E 75°25'21.544" N 17°55'18.229"
	12	E 75°25'01.829" N 17°55'18.734"
	13	E 75°24'59.006" N 17°55'05.107"
	14	E 75°24'39.316" N 17°55'01.591"
	15	E 75°24'28.116" N 17°55'01.320"
	16	E 75°24'27.862" N 17°55'07.299"
	17	E 75°24'35.178" N 17°55'08.785"
	18	E 75°24'35.253" N 17°55'13.941"
	19	E 75°24'33.960" N 17°55'13.934"
	20	E 75°24'35.384" N 17°55'27.244"
	21	E 75°24'39.052" N 17°55'43.558"
	22	E 75°24'28.917" N 17°55'44.943"

Co-ordinates of PATCH NO. 74			
PA AREA		ESZ AREA	
A	E 75°28'17.253" N 17°59'46.179"	1	E 75°27'36.505" N 17°59'57.298"
B	E 75°28'19.301" N 17°59'46.087"	2	E 75°28'00.355" N 17°59'51.655"
C	E 75°28'32.748" N 17°59'50.079"	3	E 75°28'00.483" N 17°59'48.356"
D	E 75°28'46.008" N 17°59'49.325"	4	E 75°28'07.602" N 17°59'47.261"
E	E 75°28'46.566" N 17°59'46.080"	5	E 75°28'06.058" N 17°59'53.233"
F	E 75°28'45.436" N 17°59'45.765"	6	E 75°28'08.800" N 18°00'03.250"
G	E 75°28'41.411" N 17°59'38.576"	7	E 75°28'17.210" N 18°00'02.471"
H	E 75°28'34.781" N 17°59'29.879"	8	E 75°28'14.774" N 18°00'13.388"
I	E 75°28'29.417" N 17°59'25.828"	9	E 75°28'18.871" N 18°00'13.101"
J	E 75°28'28.913" N 17°59'19.844"	10	E 75°28'18.962" N 18°00'15.886"
K	E 75°28'33.967" N 17°59'03.579"	11	E 75°28'26.823" N 18°00'16.960"
L	E 75°28'32.731" N 17°58'53.880"	12	E 75°28'35.116" N 18°00'17.933"
M	E 75°28'30.853" N 17°58'43.558"	13	E 75°28'35.375" N 18°00'10.613"
N	E 75°28'25.655" N 17°58'47.861"	14	E 75°28'39.037" N 18°00'10.839"
O	E 75°28'19.499" N 17°58'32.153"	15	E 75°28'39.028" N 18°00'30.638"
P	E 75°28'05.022" N 17°58'38.467"	16	E 75°28'44.633" N 18°00'30.565"
Q	E 75°28'01.824" N 17°58'32.779"	17	E 75°28'44.267" N 18°00'19.529"
R	E 75°28'06.257" N 17°58'30.225"	18	E 75°28'49.000" N 18°00'20.999"
S	E 75°28'06.064" N 17°58'26.512"	19	E 75°28'50.141" N 18°00'10.177"
T	E 75°27'49.535" N 17°58'33.639"	20	E 75°28'53.908" N 18°00'11.126"
U	E 75°27'46.517" N 17°58'33.829"	21	E 75°28'55.331" N 17°59'49.067"
V	E 75°27'46.021" N 17°58'35.682"	22	E 75°28'57.593" N 17°59'49.285"
W	E 75°27'43.018" N 17°58'42.17"	23	E 75°28'59.492" N 17°59'56.101"
X	E 75°27'38.515" N 17°58'47.499"	24	E 75°29'09.291" N 17°59'57.494"
Y	E 75°27'33.059" N 17°58'49.841"	25	E 75°29'09.587" N 17°59'43.781"
Z	E 75°27'35.755" N 17°58'49.546"	26	E 75°29'00.976" N 17°59'41.982"
AA	E 75°27'39.017" N 17°58'53.638"	27	E 75°29'02.037" N 17°59'26.520"
AB	E 75°27'49.156" N 17°58'51.889"	28	E 75°28'48.357" N 17°59'25.621"
AC	E 75°27'46.515" N 17°58'43.058"	29	E 75°28'52.283" N 17°59'17.703"
AD	E 75°28'13.373" N 17°58'56.610"	30	E 75°28'41.393" N 17°59'18.778"

AE	E 75°28'03.208" N 17°59'02.535"	31	E 75°28'41.108" N 17°59'12.383"
AF	E 75°27'54.408" N 17°59'14.655"	32	E 75°28'56.732" N 17°59'12.468"
AG	E 75°27'50.673" N 17°59'26.390"	33	E 75°29'02.953" N 17°58'58.993"
AH	E 75°27'55.289" N 17°59'29.405"	34	E 75°28'55.952" N 17°58'58.543"
AI	E 75°27'57.057" N 17°59'40.139"	35	E 75°29'03.420" N 17°58'52.911"
AJ	E 75°28'07.142" N 17°59'29.470"	36	E 75°29'03.241" N 17°58'46.723"
AK	E 75°26'42.897" N 17°58'50.233"	37	E 75°28'47.382" N 17°58'50.041"
AL	E 75°26'44.322" N 17°58'46.322"	38	E 75°28'46.450" N 17°58'43.539"
AM	E 75°26'51.542" N 17°58'46.156"	39	E 75°29'03.281" N 17°58'39.918"
AN	E 75°26'53.800" N 17°58'46.994"	40	E 75°28'57.977" N 17°58'25.659"
AO	E 75°26'56.069" N 17°58'45.975"	41	E 75°28'41.109" N 17°58'35.777"
AP	E 75°26'59.330" N 17°58'41.353"	42	E 75°28'37.845" N 17°58'22.869"
AQ	E 75°27'04.066" N 17°58'42.204"	43	E 75°28'34.178" N 17°58'23.468"
AR	E 75°27'05.057" N 17°58'38.601"	44	E 75°28'35.864" N 17°58'29.871"
AS	E 75°27'06.783" N 17°58'38.301"	45	E 75°28'31.012" N 17°58'30.360"
AT	E 75°27'11.212" N 17°58'36.573"	46	E 75°28'26.122" N 17°58'19.094"
AU	E 75°27'12.307" N 17°58'33.588"	47	E 75°28'14.786" N 17°58'22.847"
AV	E 75°27'06.925" N 17°58'32.630"	48	E 75°28'14.077" N 17°58'15.316"
AW	E 75°27'06.519" N 17°58'28.503"	49	E 75°28'10.308" N 17°58'14.986"
AX	E 75°26'55.303" N 17°58'30.194"	50	E 75°28'10.920" N 17°58'02.718"
AZ	E 75°26'51.218" N 17°58'28.625"	51	E 75°28'06.826" N 17°58'02.593"
BA	E 75°26'51.253" N 17°58'22.850"	52	E 75°28'06.329" N 17°58'13.727"
BB	E 75°26'58.298" N 17°58'16.084"	53	E 75°27'47.061" N 17°58'10.424"
BC	E 75°26'56.696" N 17°58'13.806"	54	E 75°27'47.847" N 17°58'23.215"
BD	E 75°26'49.164" N 17°58'12.114"	55	E 75°27'17.675" N 17°58'23.564"
BE	E 75°26'47.254" N 17°58'07.154"	56	E 75°27'24.418" N 17°58'13.084"
BF	E 75°26'50.087" N 17°58'02.117"	57	E 75°27'18.382" N 17°58'13.463"
BG	E 75°26'47.646" N 17°57'55.917"	58	E 75°27'18.864" N 17°58'05.010"
BH	E 75°26'44.962" N 17°57'54.458"	59	E 75°27'21.790" N 17°58'02.242"
BI	E 75°26'36.342" N 17°57'54.410"	60	E 75°27'00.327" N 17°58'05.835"
BJ	E 75°26'36.842" N 17°58'00.806"	61	E 75°26'59.536" N 17°57'54.075"
BK	E 75°26'38.690" N 17°58'15.768"	62	E 75°27'09.026" N 17°57'52.684"
BL	E 75°26'40.794" N 17°58'24.132"	63	E 75°27'10.210" N 17°57'35.161"
BM	E 75°26'37.592" N 17°58'23.418"	64	E 75°27'14.731" N 17°57'35.908"
BN	E 75°26'37.691" N 17°58'24.966"	65	E 75°27'15.050" N 17°57'18.792"
BO	E 75°26'33.239" N 17°58'30.586"	66	E 75°27'00.385" N 17°57'20.773"
BP	E 75°26'31.561" N 17°58'31.763"	67	E 75°26'59.281" N 17°57'07.465"
BQ	E 75°26'28.375" N 17°58'32.982"	68	E 75°26'54.436" N 17°57'06.922"
BR	E 75°26'29.912" N 17°58'37.219"	69	E 75°26'48.277" N 17°57'09.878"
BS	E 75°26'31.964" N 17°58'36.354"	70	E 75°26'42.781" N 17°57'10.054"
BT	E 75°26'35.075" N 17°58'38.588"	71	E 75°26'40.280" N 17°57'13.958"
BU	E 75°26'36.343" N 17°58'42.720"	72	E 75°26'32.571" N 17°57'06.078"
BV	E 75°26'40.117" N 17°58'42.225"	73	E 75°26'27.651" N 17°57'35.336"
BW	E 75°26'50.484" N 17°57'36.701"	74	E 75°26'34.929" N 17°57'43.214"
BX	E 75°26'54.213" N 17°57'34.660"	E 75	E 75°26'17.553" N 17°57'47.962"
BY	E 75°26'57.338" N 17°57'34.729"	76	E 75°26'13.856" N 17°57'53.510"

BZ	E 75°26'57.239" N 17°57'33.233"	77	E 75°26'27.652" N 17°57'52.763"
CA	E 75°27'02.308" N 17°57'32.333"	78	E 75°26'28.576" N 17°58'17.722"
CB	E 75°26'49.431" N 17°57'23.909"	79	E 75°26'19.954" N 17°58'18.086"
CC	E 75°26'47.750" N 17°57'34.520"	80	E 75°26'24.114" N 17°58'25.018"
		81	E 75°26'13.944" N 17°58'31.767"
		82	E 75°26'17.217" N 17°58'42.716"
		83	E 75°26'09.507" N 17°58'43.549"
		84	E 75°26'09.710" N 17°58'45.612"
		85	E 75°26'28.982" N 17°58'48.247"
		86	E 75°26'25.302" N 17°59'08.437"
		87	E 75°26'14.364" N 17°59'17.347"
		88	E 75°26'20.600" N 17°59'19.547"
		89	E 75°26'28.526" N 17°59'09.899"
		90	E 75°26'31.385" N 17°59'00.531"
		91	E 75°26'37.083" N 17°59'02.729"
		92	E 75°26'50.894" N 17°58'59.712"
		93	E 75°26'50.919" N 17°58'55.588"
		94	E 75°27'12.360" N 17°58'55.913"
		95	E 75°27'16.797" N 17°58'52.845"
		96	E 75°27'18.052" N 17°59'16.878"
		97	E 75°27'30.983" N 17°59'16.949"
		98	E 75°27'30.716" N 17°59'25.506"
		99	E 75°27'17.149" N 17°59'23.678"
		100	E 75°27'17.022" N 17°59'26.874"
		101	E 75°27'42.207" N 17°59'32.066"
		102	E 75°27'43.195" N 17°59'47.024"
		103	E 75°27'35.198" N 17°59'50.692"

## Co-ordinates of PATCH NO. 75

PA AREA		ESZ AREA	
A	E 75°27'34.472" N 17°56'38.169"	1	E 75°27'21.244" N 17°56'43.277"
B	E 75°27'42.680" N 17°56'34.708"	2	E 75°27'35.120" N 17°56'46.757"
C	E 75°27'36.472" N 17°56'28.074"	3	E 75°27'36.062" N 17°56'51.402"
D	E 75°27'36.014" N 17°56'32.609"	4	E 75°27'48.667" N 17°56'51.368"
E	E 75°27'33.104" N 17°56'32.696"	5	E 75°27'47.191" N 17°56'45.998"
F	E 75°28'11.875" N 17°56'34.765"	6	E 75°28'02.960" N 17°56'39.279"
G	E 75°28'10.521" N 17°56'26.921"	7	E 75°28'04.866" N 17°56'44.858"
H	E 75°28'09.840" N 17°56'14.749"	8	E 75°28'23.425" N 17°56'40.009"
I	E 75°28'03.365" N 17°56'16.673"	9	E 75°28'20.488" N 17°56'26.691"
J	E 75°27'58.216" N 17°55'54.990"	10	E 75°28'32.128" N 17°56'25.827"
K	E 75°28'00.410" N 17°55'48.300"	11	E 75°28'33.885" N 17°56'20.165"
L	E 75°28'05.249" N 17°55'49.770"	12	E 75°28'31.006" N 17°56'15.097"
M	E 75°28'01.997" N 17°55'35.109"	13	E 75°28'34.567" N 17°56'14.188"
N	E 75°27'57.257" N 17°55'35.187"	14	E 75°28'33.395" N 17°56'11.913"
O	E 75°28'00.122" N 17°55'46.958"	15	E 75°28'27.039" N 17°56'11.878"

P	E 75°27'51.314" N 17°55'47.296"	16	E 75°28'24.504" N 17°56'03.409"
Q	E 75°27'52.201" N 17°55'52.044"	17	E 75°28'09.964" N 17°56'02.917"
R	E 75°27'48.371" N 17°55'53.003"	18	E 75°28'09.668" N 17°55'58.378"
S	E 75°27'55.689" N 17°56'12.171"	19	E 75°28'25.070" N 17°55'58.772"
T	E 75°27'49.867" N 17°56'12.964"	20	E 75°28'24.685" N 17°55'51.139"
U	E 75°28'01.769" N 17°56'22.361"	21	E 75°28'19.838" N 17°55'51.010"
		22	E 75°28'17.475" N 17°55'31.714"
		23	E 75°28'13.599" N 17°55'31.487"
		24	E 75°28'07.267" N 17°55'09.385"
		25	E 75°27'39.812" N 17°55'25.320"
		26	E 75°27'43.593" N 17°55'41.427"
		27	E 75°27'36.058" N 17°55'40.458"
		28	E 75°27'34.965" N 17°55'43.030"
		29	E 75°27'38.555" N 17°55'55.114"
		30	E 75°27'31.866" N 17°55'56.830"
		31	E 75°27'40.848" N 17°56'08.016"
		32	E 75°27'36.425" N 17°56'09.023"
		33	E 75°27'36.061" N 17°56'15.827"
		34	E 75°27'26.686" N 17°56'16.291"
		35	E 75°27'25.369" N 17°56'20.305"
		36	E 75°27'11.167" N 17°56'17.236"
		37	E 75°27'05.663" N 17°56'36.591"
		38	E 75°27'24.821" N 17°56'39.585"

## Co-ordinates of PATCH NO. 76

PA AREA		ESZ AREA	
A	E 75°31'23.012" N 17°57'37.471"	1	E 75°31'12.882" N 17°57'56.908"
B	E 75°31'25.164" N 17°57'37.998"	2	E 75°31'23.427" N 17°57'59.437"
C	E 75°31'34.722" N 17°57'24.436"	3	E 75°31'23.685" N 17°57'51.911"
D	E 75°31'32.219" N 17°57'09.678"	4	E 75°31'34.354" N 17°57'51.554"
E	E 75°31'33.732" N 17°57'08.963"	5	E 75°31'34.089" N 17°57'41.138"
F	E 75°31'31.185" N 17°57'02.042"	6	E 75°31'49.828" N 17°57'39.672"
G	E 75°31'24.751" N 17°56'56.646"	7	E 75°31'52.366" N 17°57'09.781"
H	E 75°31'23.386" N 17°56'50.452"	8	E 75°32'07.735" N 17°57'16.460"
I	E 75°30'59.481" N 17°57'07.342"	9	E 75°32'06.710" N 17°57'07.071"
J	E 75°31'00.497" N 17°57'08.533"	10	E 75°32'21.237" N 17°57'10.135"
K	E 75°31'14.482" N 17°57'02.728"	11	E 75°32'21.482" N 17°57'04.878"
L	E 75°31'22.765" N 17°57'33.603"	12	E 75°32'26.330" N 17°57'04.799"
M	E 75°32'44.823" N 17°56'52.158"	13	E 75°32'26.907" N 17°56'57.996"
N	E 75°33'13.049" N 17°56'52.300"	14	E 75°32'31.540" N 17°56'57.814"
O	E 75°33'16.724" N 17°56'50.050"	15	E 75°32'31.841" N 17°57'01.940"
P	E 75°33'18.190" N 17°56'57.688"	16	E 75°32'48.184" N 17°57'07.900"
Q	E 75°33'23.595" N 17°56'54.415"	17	E 75°32'58.873" N 17°57'03.623"
R	E 75°33'36.283" N 17°56'59.016"	18	E 75°33'00.343" N 17°57'10.540"
S	E 75°33'33.499" N 17°56'55.702"	19	E 75°33'08.224" N 17°57'07.589"



T	E 75°33'33.516" N 17°56'52.712"	20	E 75°33'15.354" N 17°57'23.814"
U	E 75°33'06.220" N 17°56'40.201"	21	E 75°33'19.116" N 17°57'25.379"
V	E 75°33'01.412" N 17°56'32.856"	22	E 75°33'14.682" N 17°57'08.755"
W	E 75°32'58.816" N 17°56'34.802"	23	E 75°33'18.126" N 17°57'09.391"
X	E 75°32'52.678" N 17°56'34.359"	24	E 75°33'22.244" N 17°57'24.776"
Y	E 75°32'51.220" N 17°56'44.766"	25	E 75°33'27.852" N 17°57'23.670"
Z	E 75°32'43.250" N 17°56'44.313"	26	E 75°33'26.266" N 17°57'18.300"
AA	E 75°32'01.585" N 17°56'58.744"	27	E 75°33'24.107" N 17°57'19.011"
AB	E 75°32'11.401" N 17°56'56.628"	28	E 75°33'21.254" N 17°57'08.788"
AC	E 75°32'15.439" N 17°56'47.265"	29	E 75°33'25.107" N 17°57'13.448"
AD	E 75°32'32.152" N 17°56'44.669"	30	E 75°33'36.195" N 17°57'15.153"
AE	E 75°32'41.904" N 17°56'15.021"	31	E 75°33'49.241" N 17°57'13.362"
AF	E 75°32'34.264" N 17°56'13.436"	32	E 75°33'49.687" N 17°57'10.580"
AG	E 75°32'30.983" N 17°56'22.390"	33	E 75°33'45.396" N 17°57'07.053"
AH	E 75°32'28.937" N 17°56'22.174"	34	E 75°33'52.731" N 17°57'05.542"
AI	E 75°32'33.191" N 17°56'32.094"	35	E 75°34'09.751" N 17°57'05.936"
AJ	E 75°32'30.370" N 17°56'35.792"	36	E 75°34'10.434" N 17°56'59.134"
AK	E 75°32'16.132" N 17°56'38.813"	37	E 75°33'48.678" N 17°56'57.995"
AL	E 75°32'16.523" N 17°56'26.648"	38	E 75°33'48.185" N 17°56'49.434"
AM	E 75°32'18.043" N 17°56'24.593"	39	E 75°33'44.733" N 17°56'50.241"
AN	E 75°32'12.876" N 17°56'23.845"	40	E 75°33'50.417" N 17°56'35.215"
AO	E 75°32'12.317" N 17°56'27.451"	41	E 75°33'48.159" N 17°56'34.379"
AP	E 75°32'05.323" N 17°56'26.075"	42	E 75°33'43.593" N 17°56'42.090"
AQ	E 75°32'00.472" N 17°56'26.669"	43	E 75°33'40.256" N 17°56'41.454"
AR	E 75°31'59.321" N 17°56'20.579"	44	E 75°33'51.777" N 17°56'22.744"
AS	E 75°31'52.215" N 17°56'19.821"	45	E 75°33'34.147" N 17°56'15.954"
AT	E 75°31'47.974" N 17°56'26.811"	46	E 75°33'32.596" N 17°56'23.783"
AU	E 75°31'44.132" N 17°56'20.398"	47	E 75°33'27.866" N 17°56'22.007"
AV	E 75°31'36.373" N 17°56'20.770"	48	E 75°33'26.547" N 17°56'26.743"
AW	E 75°31'35.685" N 17°56'28.191"	49	E 75°33'24.285" N 17°56'26.629"
AX	E 75°30'37.962" N 17°56'43.461"	50	E 75°33'26.077" N 17°56'14.161"
AZ	E 75°30'47.446" N 17°56'42.892"	51	E 75°33'20.482" N 17°56'12.895"
BA	E 75°30'51.854" N 17°56'25.592"	52	E 75°33'16.449" N 17°56'21.537"
BB	E 75°30'57.240" N 17°56'25.620"	53	E 75°33'15.002" N 17°56'29.985"
BC	E 75°30'49.546" N 17°56'14.649"	54	E 75°33'09.511" N 17°56'29.442"
BD	E 75°30'38.332" N 17°56'16.447"	55	E 75°33'09.972" N 17°56'23.876"
BE	E 75°30'39.590" N 17°56'22.640"	56	E 75°33'04.685" N 17°56'25.396"
BF	E 75°30'31.178" N 17°56'24.246"	57	E 75°33'04.632" N 17°56'15.394"
BG	E 75°30'32.404" N 17°56'35.801"	58	E 75°32'56.667" N 17°56'14.323"
BH	E 75°30'39.737" N 17°56'34.603"	59	E 75°32'51.775" N 17°56'22.341"
BI	E 75°29'46.106" N 17°56'31.226"	60	E 75°32'53.662" N 17°56'12.245"
BJ	E 75°29'51.494" N 17°56'31.048"	61	E 75°32'49.255" N 17°56'10.470"
BK	E 75°29'52.192" N 17°56'22.184"	62	E 75°32'55.353" N 17°55'58.539"
BL	E 75°29'58.652" N 17°56'22.837"	63	E 75°32'44.349" N 17°56'01.474"
BM	E 75°29'59.778" N 17°56'14.387"	64	E 75°32'40.124" N 17°56'05.783"
BN	E 75°29'52.886" N 17°56'13.938"	65	E 75°32'36.375" N 17°56'01.846"

BO	E 75°29'48.535" N 17°56'21.133"	66	E 75°32'19.958" N 17°56'09.496"
BP	E 75°28'56.894" N 17°56'09.514"	67	E 75°32'12.413" N 17°56'10.283"
BQ	E 75°29'02.940" N 17°56'07.278"	68	E 75°32'12.286" N 17°56'13.685"
BR	E 75°28'57.450" N 17°55'48.275"	69	E 75°32'07.214" N 17°56'15.309"
BS	E 75°28'51.526" N 17°55'48.140"	70	E 75°32'07.239" N 17°56'10.875"
BT	E 75°28'50.167" N 17°55'41.120"	71	E 75°31'58.949" N 17°56'10.008"
BU	E 75°28'48.149" N 17°55'36.160"	72	E 75°31'58.871" N 17°56'04.645"
BV	E 75°28'41.361" N 17°55'36.432"	73	E 75°31'25.034" N 17°56'06.636"
BW	E 75°28'41.918" N 17°55'33.445"	74	E 75°31'19.454" N 17°56'21.765"
BX	E 75°28'37.400" N 17°55'32.286"	75	E 75°31'21.816" N 17°56'23.324"
BY	E 75°28'38.195" N 17°55'43.633"	76	E 75°31'14.892" N 17°56'28.444"
BZ	E 75°28'46.821" N 17°55'42.237"	77	E 75°31'24.877" N 17°56'34.374"
CA	E 75°28'48.278" N 17°55'50.803"	78	E 75°31'16.846" N 17°56'44.747"
CB	E 75°28'57.499" N 17°55'58.174"	79	E 75°31'05.076" N 17°56'30.662"
CC	E 75°28'50.140" N 17°55'09.103"	80	E 75°31'16.663" N 17°56'19.998"
CD	E 75°28'56.927" N 17°55'09.036"	81	E 75°31'09.061" N 17°56'11.915"
CE	E 75°29'04.524" N 17°54'59.281"	82	E 75°30'48.438" N 17°56'01.290"
CF	E 75°29'18.776" N 17°54'53.480"	83	E 75°30'41.155" N 17°56'03.211"
CG	E 75°29'33.122" N 17°54'50.154"	84	E 75°30'43.672" N 17°56'05.854"
CH	E 75°29'51.983" N 17°54'48.192"	85	E 75°30'26.001" N 17°56'06.431"
CI	E 75°30'05.019" N 17°54'47.643"	86	E 75°30'25.872" N 17°56'10.246"
CJ	E 75°30'07.204" N 17°54'42.395"	87	E 75°30'19.664" N 17°56'12.636"
CK	E 75°30'01.711" N 17°54'42.263"	88	E 75°30'17.129" N 17°56'03.858"
CL	E 75°29'56.990" N 17°54'39.144"	89	E 75°29'57.622" N 17°56'05.302"
CM	E 75°29'56.636" N 17°54'44.402"	90	E 75°29'56.575" N 17°56'00.140"
CN	E 75°29'25.482" N 17°54'48.773"	91	E 75°29'01.550" N 17°55'37.985"
CO	E 75°29'15.305" N 17°54'39.231"	92	E 75°28'56.882" N 17°55'25.792"
CP	E 75°29'14.088" N 17°54'44.793"	93	E 75°29'17.205" N 17°55'13.528"
CQ	E 75°28'57.680" N 17°54'50.789"	94	E 75°29'12.511" N 17°55'05.666"
CR	E 75°28'56.984" N 17°54'59.343"	95	E 75°29'50.829" N 17°55'01.436"
CS	E 75°28'41.046" N 17°54'40.490"	96	E 75°29'50.114" N 17°55'04.011"
CT	E 75°28'48.091" N 17°54'33.001"	97	E 75°29'54.790" N 17°55'05.634"
CU	E 75°28'41.452" N 17°54'26.468"	98	E 75°29'55.571" N 17°55'00.998"
CV	E 75°28'40.558" N 17°54'31.826"	99	E 75°30'10.712" N 17°54'59.686"
CW	E 75°29'02.325" N 17°54'30.190"	100	E 75°30'14.830" N 17°54'55.480"
CX	E 75°29'06.360" N 17°54'21.860"	101	E 75°30'14.759" N 17°54'49.125"
CY	E 75°29'06.410" N 17°54'13.198"	102	E 75°30'21.338" N 17°54'47.510"
CZ	E 75°29'02.003" N 17°54'11.834"	103	E 75°30'19.229" N 17°54'39.765"
DA	E 75°28'59.014" N 17°54'07.281"	104	E 75°30'25.605" N 17°54'36.086"
DB	E 75°28'52.831" N 17°54'14.569"	105	E 75°30'25.634" N 17°54'31.034"
DC	E 75°28'46.252" N 17°54'16.080"	106	E 75°30'15.597" N 17°54'34.487"
DD	E 75°28'00.761" N 17°54'22.638"	107	E 75°30'06.121" N 17°54'34.024"
DE	E 75°28'11.326" N 17°54'21.046"	108	E 75°30'03.242" N 17°54'29.059"
DF	E 75°28'13.389" N 17°54'18.170"	109	E 75°29'17.989" N 17°54'31.602"
DG	E 75°28'07.581" N 17°54'16.900"	110	E 75°29'17.637" N 17°54'18.195"
DH	E 75°27'59.077" N 17°54'16.029"	111	E 75°29'20.111" N 17°54'18.724"

	112	E 75°29'20.427" N 17°54'01.402"
	113	E 75°29'03.865" N 17°53'57.292"
	114	E 75°29'04.664" N 17°53'49.562"
	115	E 75°28'39.779" N 17°54'08.814"
	116	E 75°28'29.296" N 17°53'56.589"
	117	E 75°28'07.748" N 17°53'57.915"
	118	E 75°28'07.718" N 17°54'02.865"
	119	E 75°27'58.023" N 17°54'03.224"
	120	E 75°27'57.723" N 17°53'59.304"
	121	E 75°27'51.467" N 17°54'00.816"
	122	E 75°27'51.639" N 17°54'08.138"
	123	E 75°27'34.958" N 17°54'05.881"
	124	E 75°27'32.930" N 17°54'20.719"
	125	E 75°27'45.305" N 17°54'22.540"
	126	E 75°27'45.861" N 17°54'37.598"
	127	E 75°27'50.166" N 17°54'38.137"
	128	E 75°27'50.212" N 17°54'30.507"
	129	E 75°27'55.488" N 17°54'30.742"
	130	E 75°27'56.520" N 17°54'38.378"
	131	E 75°28'29.242" N 17°54'42.063"
	132	E 75°28'31.983" N 17°54'52.183"
	133	E 75°28'28.844" N 17°54'54.641"
	134	E 75°28'27.932" N 17°55'03.092"
	135	E 75°28'36.012" N 17°55'02.929"
	136	E 75°28'34.027" N 17°55'10.755"
	137	E 75°28'44.444" N 17°55'15.968"
	138	E 75°28'38.152" N 17°55'23.564"
	139	E 75°28'16.561" N 17°55'13.444"
	140	E 75°28'21.843" N 17°55'30.797"
	141	E 75°28'28.959" N 17°55'29.804"
	142	E 75°28'28.597" N 17°55'54.447"
	143	E 75°28'32.390" N 17°56'08.904"
	144	E 75°28'39.403" N 17°56'06.983"
	145	E 75°28'40.892" N 17°56'10.188"
	146	E 75°28'47.364" N 17°56'08.779"
	147	E 75°28'48.024" N 17°56'24.766"
	148	E 75°28'55.678" N 17°56'23.879"
	149	E 75°28'56.935" N 17°56'29.867"
	150	E 75°29'14.612" N 17°56'28.312"
	151	E 75°29'13.253" N 17°56'02.835"
	152	E 75°29'21.178" N 17°55'52.463"
	153	E 75°29'29.695" N 17°56'09.832"
	154	E 75°29'32.993" N 17°56'35.422"
	155	E 75°29'37.528" N 17°56'33.590"
	156	E 75°29'35.228" N 17°56'58.532"
	157	E 75°29'44.066" N 17°56'57.961"

		158	E 75°29'41.215" N 17°57'06.401"
		159	E 75°29'48.965" N 17°57'07.680"
		160	E 75°29'50.621" N 17°56'42.322"
		161	E 75°29'59.460" N 17°56'41.338"
		162	E 75°30'21.030" N 17°56'37.327"
		163	E 75°30'23.784" N 17°56'45.385"
		164	E 75°30'17.735" N 17°56'48.240"
		165	E 75°30'21.994" N 17°56'56.924"
		166	E 75°30'46.147" N 17°56'53.339"
		167	E 75°30'50.871" N 17°56'56.251"
		168	E 75°30'49.096" N 17°57'05.316"
		169	E 75°30'39.820" N 17°57'07.123"
		170	E 75°30'46.172" N 17°57'26.749"
		171	E 75°30'55.894" N 17°57'22.366"
		172	E 75°30'55.942" N 17°57'32.781"
		173	E 75°31'13.133" N 17°57'22.249"
		174	E 75°31'14.276" N 17°57'29.679"
		175	E 75°30'56.999" N 17°57'36.292"
		176	E 75°30'58.271" N 17°57'40.011"
		177	E 75°31'09.818" N 17°57'36.771"
		178	E 75°31'10.498" N 17°57'49.871"
		179	E 75°31'17.718" N 17°57'49.599"

Co-ordinates of PATCH NO. 77			
PA AREA		ESZ AREA	
A	E 75°32'20.505" N 17°57'54.613"	1	E 75°32'38.204" N 17°58'18.523"
B	E 75°32'28.208" N 17°57'54.807"	2	E 75°32'41.703" N 17°57'59.567"
C	E 75°32'33.537" N 17°57'55.608"	3	E 75°32'50.425" N 17°58'00.540"
D	E 75°32'34.585" N 17°57'51.127"	4	E 75°32'51.436" N 17°57'53.017"
E	E 75°32'25.545" N 17°57'49.174"	5	E 75°32'45.731" N 17°57'52.163"
F	E 75°32'24.874" N 17°57'43.963"	6	E 75°32'46.645" N 17°57'42.681"
		7	E 75°32'40.076" N 17°57'42.029"
		8	E 75°32'40.205" N 17°57'38.215"
		9	E 75°32'32.882" N 17°57'37.559"
		10	E 75°32'34.217" N 17°57'30.038"
		11	E 75°32'27.433" N 17°57'29.385"
		12	E 75°32'26.126" N 17°57'31.853"
		13	E 75°32'16.224" N 17°57'30.153"
		14	E 75°32'16.395" N 17°57'38.094"
		15	E 75°32'09.077" N 17°57'36.613"
		16	E 75°32'09.246" N 17°57'44.966"
		17	E 75°32'06.225" N 17°57'45.569"
		18	E 75°32'06.702" N 17°57'56.605"
		19	E 75°31'52.372" N 17°57'56.738"
		20	E 75°31'52.521" N 17°57'49.314"

	21	E 75°31'48.640" N 17°57'49.707"
	22	E 75°31'47.758" N 17°58'12.388"
	23	E 75°31'50.988" N 17°58'12.920"
	24	E 75°31'50.813" N 17°58'05.598"
	25	E 75°32'13.977" N 17°58'05.974"
	26	E 75°32'13.803" N 17°58'08.191"
	27	E 75°32'24.032" N 17°58'09.480"
	28	E 75°32'24.746" N 17°58'07.009"
	29	E 75°32'32.665" N 17°58'07.101"
	30	E 75°32'32.603" N 17°58'08.492"
	31	E 75°32'35.993" N 17°58'09.180"
	32	E 75°32'35.756" N 17°58'13.046"
	33	E 75°32'32.307" N 17°58'13.389"
	34	E 75°32'32.018" N 17°58'16.945"

Co-ordinates of PATCH NO. 78			
PA AREA		ESZ AREA	
A	E 75°39'01.431" N 17°58'47.529"	1	E 75°38'54.276" N 17°59'07.398"
B	E 75°39'10.162" N 17°58'46.949"	2	E 75°39'00.294" N 17°59'10.622"
C	E 75°39'09.262" N 17°58'32.715"	3	E 75°39'01.325" N 17°58'58.149"
D	E 75°39'01.614" N 17°58'32.268"	4	E 75°39'09.410" N 17°58'57.567"
E	E 75°38'57.619" N 17°58'34.003"	5	E 75°39'11.207" N 17°59'04.690"
F	E 75°39'00.056" N 17°58'42.263"	6	E 75°39'13.580" N 17°59'04.185"
G	E 75°39'16.941" N 17°58'04.908"	7	E 75°39'12.973" N 17°58'56.139"
H	E 75°39'28.264" N 17°58'03.000"	8	E 75°39'26.880" N 17°58'54.758"
I	E 75°39'27.805" N 17°57'46.551"	9	E 75°39'35.586" N 17°58'37.164"
J	E 75°39'26.459" N 17°57'46.493"	10	E 75°39'18.885" N 17°58'37.089"
K	E 75°39'26.869" N 17°57'50.723"	11	E 75°39'20.109" N 17°58'29.052"
L	E 75°39'23.799" N 17°57'50.606"	12	E 75°39'37.144" N 17°58'26.859"
M	E 75°39'23.604" N 17°57'46.377"	13	E 75°39'36.239" N 17°58'24.690"
N	E 75°39'17.888" N 17°57'47.434"	14	E 75°39'15.381" N 17°58'26.349"
		15	E 75°39'16.151" N 17°58'23.259"
		16	E 75°39'25.209" N 17°58'21.753"
		17	E 75°39'24.503" N 17°58'11.954"
		18	E 75°39'44.874" N 17°58'10.395"
		19	E 75°39'46.077" N 17°58'06.791"
		20	E 75°39'38.099" N 17°58'07.890"
		21	E 75°39'36.834" N 17°58'02.110"
		22	E 75°39'48.158" N 17°57'59.788"
		23	E 75°39'57.435" N 17°57'35.185"
		24	E 75°39'43.741" N 17°57'37.599"
		25	E 75°39'42.582" N 17°57'32.129"
		26	E 75°39'26.726" N 17°57'35.770"
		27	E 75°39'26.203" N 17°57'32.571"
		28	E 75°39'22.640" N 17°57'34.102"

	29	E 75°39'22.946" N 17°57'37.712"
	30	E 75°39'17.613" N 17°57'37.637"
	31	E 75°39'17.784" N 17°57'35.678"
	32	E 75°39'00.475" N 17°57'39.055"
	33	E 75°38'58.998" N 17°57'54.619"
	34	E 75°39'05.567" N 17°57'55.267"
	35	E 75°39'04.994" N 17°58'24.240"
	36	E 75°39'00.577" N 17°58'24.117"
	37	E 75°39'00.948" N 17°58'14.426"
	38	E 75°38'56.853" N 17°58'14.511"
	39	E 75°38'57.586" N 17°58'18.742"
	40	E 75°38'50.463" N 17°58'21.184"
	41	E 75°38'51.518" N 17°58'25.726"
	42	E 75°38'38.789" N 17°58'28.556"
	43	E 75°38'38.128" N 17°58'31.543"
	44	E 75°38'33.717" N 17°58'30.183"
	45	E 75°38'35.412" N 17°58'36.068"
	46	E 75°38'48.255" N 17°58'31.899"
	47	E 75°38'50.039" N 17°58'41.600"
	48	E 75°38'49.983" N 17°58'52.839"
	49	E 75°38'53.861" N 17°58'53.063"

## Co-ordinates of PATCH NO. 79

PA AREA		ESZ AREA	
A	E 75°40'19.852" N 17°57'00.018"	1	E 75°40'16.545" N 17°57'21.297"
B	E 75°40'24.263" N 17°57'01.2E 75"	2	E 75°40'28.965" N 17°57'15.061"
C	E 75°40'25.289" N 17°56'49.627"	3	E 75°40'40.069" N 17°57'13.563"
D	E 75°40'23.734" N 17°56'36.731"	4	E 75°40'34.859" N 17°56'59.001"
E	E 75°40'42.821" N 17°56'32.999"	5	E 75°40'35.452" N 17°56'47.661"
F	E 75°40'48.024" N 17°56'26.113"	6	E 75°40'44.511" N 17°56'45.638"
G	E 75°40'49.947" N 17°56'18.181"	7	E 75°40'43.878" N 17°56'42.851"
H	E 75°40'55.762" N 17°56'18.722"	8	E 75°40'48.030" N 17°56'41.838"
I	E 75°40'57.937" N 17°56'14.297"	9	E 75°40'48.717" N 17°56'44.831"
J	E 75°41'01.493" N 17°56'14.106"	10	E 75°40'57.775" N 17°56'43.014"
K	E 75°40'58.321" N 17°56'01.513"	11	E 75°40'56.379" N 17°56'30.531"
L	E 75°40'41.279" N 17°56'05.976"	12	E 75°41'08.712" N 17°56'31.100"
M	E 75°40'40.614" N 17°56'09.891"	13	E 75°41'08.871" N 17°56'20.067"
N	E 75°40'45.023" N 17°56'11.663"	14	E 75°41'18.887" N 17°56'20.626"
O	E 75°40'45.003" N 17°56'15.891"	15	E 75°41'19.599" N 17°56'18.155"
P	E 75°40'33.337" N 17°56'22.336"	16	E 75°41'11.631" N 17°56'17.450"
Q	E 75°40'27.278" N 17°56'27.878"	17	E 75°41'04.873" N 17°55'48.497"
R	E 75°40'19.194" N 17°56'28.874"	18	E 75°40'55.054" N 17°55'51.960"
S	E 75°40'16.473" N 17°56'34.636"	19	E 75°40'53.038" N 17°55'45.352"
T	E 75°40'20.577" N 17°56'54.968"	20	E 75°40'45.709" N 17°55'46.145"
U	E 75°39'30.640" N 17°55'59.993"	21	E 75°40'47.832" N 17°55'52.960"

V	E 75°39'44.564" N 17°55'54.486"	22	E 75°40'40.917" N 17°55'57.261"
W	E 75°39'46.105" N 17°55'47.688"	23	E 75°40'40.192" N 17°55'51.071"
X	E 75°39'30.591" N 17°55'48.134"	24	E 75°40'27.906" N 17°55'52.357"
Y	E 75°40'10.376" N 17°55'51.920"	25	E 75°40'28.946" N 17°55'59.993"
Z	E 75°40'11.773" N 17°55'52.493"	26	E 75°40'22.592" N 17°55'59.758"
AA	E 75°40'05.483" N 17°55'39.009"	27	E 75°40'22.433" N 17°55'47.899"
AB	E 75°39'59.871" N 17°55'29.910"	28	E 75°40'43.012" N 17°55'35.822"
AC	E 75°40'05.912" N 17°55'28.080"	29	E 75°40'42.911" N 17°55'34.275"
AD	E 75°40'02.602" N 17°55'22.085"	30	E 75°40'36.022" N 17°55'33.213"
AE	E 75°39'54.336" N 17°55'21.842"	31	E 75°40'23.121" N 17°55'39.292"
AF	E 75°39'53.253" N 17°55'22.946"	32	E 75°40'22.576" N 17°55'17.945"
		33	E 75°40'11.362" N 17°55'20.474"
		34	E 75°40'11.076" N 17°55'12.635"
		35	E 75°40'14.228" N 17°55'12.417"
		36	E 75°40'14.261" N 17°55'11.051"
		37	E 75°39'59.477" N 17°55'11.089"
		38	E 75°40'09.180" N 17°54'46.900"
		39	E 75°39'57.857" N 17°54'49.737"
		40	E 75°39'51.837" N 17°55'09.509"
		41	E 75°39'46.349" N 17°55'08.350"
		42	E 75°39'44.165" N 17°55'14.527"
		43	E 75°39'46.204" N 17°55'16.083"
		44	E 75°39'39.957" N 17°55'16.055"
		45	E 75°39'39.469" N 17°55'27.808"
		46	E 75°39'36.233" N 17°55'28.619"
		47	E 75°39'34.890" N 17°55'39.028"
		48	E 75°39'22.071" N 17°55'39.073"
		49	E 75°39'22.460" N 17°55'36.549"
		50	E 75°39'19.820" N 17°55'36.692"
		51	E 75°39'21.596" N 17°55'48.094"
		52	E 75°39'20.303" N 17°55'48.191"
		53	E 75°39'20.825" N 17°55'51.545"
		54	E 75°39'15.868" N 17°55'51.935"
		55	E 75°39'16.783" N 17°56'03.076"
		56	E 75°39'20.019" N 17°56'02.265"
		57	E 75°39'20.792" N 17°56'20.417"
		58	E 75°39'24.566" N 17°56'19.609"
		59	E 75°39'23.757" N 17°56'08.881"
		60	E 75°39'30.741" N 17°56'12.625"
		61	E 75°39'40.112" N 17°56'12.873"
		62	E 75°39'40.847" N 17°56'16.795"
		63	E 75°40'13.833" N 17°56'12.300"
		64	E 75°40'11.723" N 17°56'03.010"
		65	E 75°40'22.587" N 17°56'06.461"
		66	E 75°40'23.186" N 17°56'16.260"
		67	E 75°40'14.356" N 17°56'15.499"

		68	E 75°40'14.977" N 17°56'20.761"
		69	E 75°39'55.782" N 17°56'24.801"
		70	E 75°40'07.252" N 17°56'36.710"
		71	E 75°40'01.005" N 17°56'36.373"
		72	E 75°40'04.530" N 17°56'42.678"
		73	E 75°39'59.995" N 17°56'44.824"
		74	E 75°40'04.021" N 17°56'58.865"
		75	E 75°40'10.922" N 17°56'57.555"
		76	E 75°40'12.582" N 17°57'10.865"
		77	E 75°40'17.432" N 17°57'10.577"

Co-ordinates of PATCH NO. 80			
PA AREA		ESZ AREA	
A	E 75°29'43.576" N 17°51'43.711"	1	E 75°29'53.067" N 17°52'18.409"
B	E 75°29'49.824" N 17°51'43.435"	2	E 75°30'00.604" N 17°52'18.449"
C	E 75°29'44.830" N 17°51'31.757"	3	E 75°29'58.000" N 17°51'44.613"
D	E 75°29'40.163" N 17°51'38.228"	4	E 75°30'03.192" N 17°51'40.722"
E	E 75°29'42.731" N 17°51'41.026"	5	E 75°30'00.742" N 17°51'17.405"
F	E 75°29'48.079" N 17°51'28.577"	6	E 75°30'06.786" N 17°51'14.962"
G	E 75°29'50.136" N 17°51'26.629"	7	E 75°30'13.399" N 17°50'48.600"
H	E 75°29'51.365" N 17°51'19.005"	8	E 75°30'35.593" N 17°50'46.036"
I	E 75°29'42.474" N 17°51'11.121"	9	E 75°30'33.803" N 17°50'20.247"
J	E 75°29'35.247" N 17°51'13.351"	10	E 75°30'27.136" N 17°50'18.769"
K	E 75°29'40.255" N 17°51'22.349"	11	E 75°30'16.247" N 17°50'02.625"
L	E 75°30'03.393" N 17°50'47.206"	12	E 75°30'00.786" N 17°49'55.325"
M	E 75°30'20.325" N 17°50'23.785"	13	E 75°29'49.435" N 17°49'44.747"
N	E 75°30'17.314" N 17°50'23.048"	14	E 75°29'41.883" N 17°49'47.594"
O	E 75°30'15.028" N 17°50'27.469"	15	E 75°30'06.336" N 17°50'03.810"
P	E 75°30'07.274" N 17°50'27.738"	16	E 75°30'04.299" N 17°50'20.916"
Q	E 75°29'11.387" N 17°50'47.444"	17	E 75°29'37.907" N 17°50'04.690"
R	E 75°29'13.875" N 17°50'45.498"	18	E 75°29'32.011" N 17°50'18.888"
S	E 75°29'19.147" N 17°50'46.042"	19	E 75°29'55.404" N 17°50'32.418"
T	E 75°29'06.658" N 17°50'27.620"	20	E 75°29'51.175" N 17°50'37.551"
U	E 75°28'51.828" N 17°50'41.152"	21	E 75°29'46.990" N 17°50'35.054"
		22	E 75°29'42.532" N 17°50'42.661"
		23	E 75°29'25.194" N 17°50'24.730"
		24	E 75°29'21.173" N 17°50'31.101"
		25	E 75°29'15.087" N 17°50'22.407"
		26	E 75°29'18.760" N 17°50'20.158"
		27	E 75°29'02.485" N 17°50'04.809"
		28	E 75°28'59.651" N 17°50'10.775"
		29	E 75°29'02.610" N 17°50'20.277"
		30	E 75°28'36.700" N 17°50'32.099"
		31	E 75°28'35.801" N 17°50'38.487"
		32	E 75°28'39.459" N 17°50'38.919"



		33	E 75°28'44.857" N 17°51'12.977"
		34	E 75°28'52.620" N 17°51'11.163"
		35	E 75°28'49.234" N 17°51'01.039"
		36	E 75°29'00.221" N 17°51'00.273"
		37	E 75°29'00.139" N 17°50'55.942"
		38	E 75°29'06.063" N 17°50'55.562"
		39	E 75°29'06.028" N 17°51'01.542"
		40	E 75°29'13.024" N 17°51'01.992"
		41	E 75°29'12.853" N 17°51'12.818"
		42	E 75°29'21.677" N 17°51'13.691"
		43	E 75°29'22.175" N 17°51'39.060"
		44	E 75°29'29.711" N 17°51'39.410"
		45	E 75°29'34.848" N 17°51'44.799"
		46	E 75°29'31.929" N 17°51'46.743"
		47	E 75°29'36.262" N 17°52'00.790"
		48	E 75°29'47.401" N 17°51'52.600"

## Co-ordinates of PATCH NO. 81

PA AREA		ESZ AREA	
A	E75°35'00.291" N17°52'19.353"	1	E75°34'46.456" N17°52'39.033"
B	E75°35'05.202" N17°52'07.106"	2	E75°34'54.866" N17°52'37.218"
C	E75°35'18.359" N17°52'03.355"	3	E75°34'57.805" N17°52'31.251"
D	E75°35'19.106" N17°52'04.596"	4	E75°35'04.373" N17°52'31.386"
E	E75°35'31.396" N17°52'01.923"	5	E75°35'05.034" N17°52'28.605"
F	E75°35'24.526" N17°51'47.557"	6	E75°35'11.384" N17°52'29.255"
G	E75°35'18.530" N17°51'41.083"	7	E75°35'11.421" N17°52'22.346"
H	E75°35'16.995" N17°51'36.177"	8	E75°35'16.374" N17°52'22.473"
I	E75°35'13.105" N17°51'38.685"	9	E75°35'15.641" N17°52'18.448"
J	E75°35'14.868" N17°51'31.063"	10	E75°35'25.658" N17°52'18.084"
K	E75°35'13.373" N17°51'28.787"	11	E75°35'30.046" N17°52'23.261"
L	E75°35'03.419" N17°51'27.656"	12	E75°35'37.185" N17°52'17.212"
M	E75°35'06.344" N17°51'24.164"	13	E75°35'34.196" N17°52'12.248"
N	E75°35'06.406" N17°51'12.616"	14	E75°35'37.869" N17°52'09.997"
O	E75°34'55.917" N17°51'10.812"	15	E75°35'40.969" N17°52'14.343"
P	E75°34'46.408" N17°51'07.053"	16	E75°35'43.246" N17°52'11.363"
Q	E75°34'45.935" N17°51'14.991"	17	E75°35'30.325" N17°51'30.158"
R	E75°34'48.169" N17°51'19.951"	18	E75°35'38.095" N17°51'26.793"
S	E75°34'42.567" N17°51'20.646"	19	E75°35'45.831" N17°51'50.649"
T	E75°34'45.169" N17°51'37.363"	20	E75°35'53.167" N17°51'48.107"
U	E75°34'52.088" N17°51'32.241"	21	E75°35'46.837" N17°51'23.019"
V	E75°34'59.842" N17°51'32.073"	22	E75°35'31.533" N17°51'25.730"
W	E75°35'03.862" N17°51'45.600"	23	E75°35'31.558" N17°51'20.883"
X	E75°35'08.345" N17°51'53.150"	24	E75°35'25.855" N17°51'20.237"
Y	E75°33'50.853" N17°51'06.058"	25	E75°35'27.944" N17°51'11.895"
Z	E75°34'16.104" N17°50'55.871"	26	E75°35'25.252" N17°51'11.985"

AA	E75°34'04.532" N17°50'45.399"	27	E75°35'27.867" N17°51'06.120"
AB	E75°33'50.625" N17°50'48.527"	28	E75°35'12.150" N17°51'05.529"
AC	E75°33'38.264" N17°50'44.650"	29	E75°35'13.286" N17°50'54.191"
AD	E75°33'41.712" N17°50'44.152"	30	E75°35'08.008" N17°50'54.681"
AE	E75°33'42.405" N17°50'35.597"	31	E75°35'08.008" N17°50'54.681"
AF	E75°33'54.224" N17°50'39.986"	32	E75°35'00.453" N17°50'58.048"
AG	E75°34'01.329" N17°50'40.228"	33	E75°34'58.969" N17°50'53.709"
AH	E75°33'55.428" N17°50'36.486"	34	E75°34'45.386" N17°50'56.634"
AI	E75°33'53.075" N17°50'33.588"	35	E75°34'39.344" N17°50'58.976"
AJ	E75°33'53.951" N17°50'30.808"	36	E75°34'31.499" N17°50'56.153"
AK	E75°33'45.989" N17°50'29.840"	37	E75°34'26.999" N17°50'32.002"
AL	E75°33'37.708" N17°50'28.046"	38	E75°34'04.073" N17°50'30.549"
AM	E75°33'32.857" N17°50'29.156"	39	E75°34'05.248" N17°49'52.299"
AN	E75°33'37.046" N17°50'31.033"	40	E75°34'01.481" N17°49'52.177"
AO	E75°32'31.572" N17°50'13.793"	41	E75°34'01.318" N17°50'02.488"
AP	E75°32'45.559" N17°50'15.513"	42	E75°33'42.022" N17°50'06.826"
AQ	E75°32'42.434" N17°49'56.524"	43	E75°33'39.065" N17°49'56.293"
AR	E75°32'29.715" N17°49'59.141"	44	E75°33'23.452" N17°49'56.731"
AS	E75°33'12.285" N17°50'10.905"	45	E75°33'18.180" N17°49'36.288"
AT	E75°33'17.040" N17°50'07.629"	46	E75°32'20.019" N17°49'40.943"
AU	E75°33'12.107" N17°50'04.098"	47	E75°32'18.513" N17°50'19.501"
AV	E75°33'09.596" N17°49'50.681"	48	E75°32'25.728" N17°50'19.228"
AW	E75°32'57.744" N17°49'52.477"	49	E75°32'25.066" N17°50'22.009"
AX	E75°32'58.138" N17°49'59.078"	50	E75°32'54.665" N17°50'23.705"
AZ	E75°32'55.098" N17°50'03.806"	51	E75°32'53.607" N17°50'20.400"
		52	E75°33'04.478" N17°50'20.971"
		53	E75°33'05.863" N17°50'23.556"
		54	E75°33'01.978" N17°50'25.186"
		55	E75°33'02.718" N17°50'27.664"
		56	E75°33'17.797" N17°50'26.812"
		57	E75°33'17.994" N17°50'30.010"
		58	E75°33'04.307" N17°50'32.416"
		59	E75°33'09.875" N17°50'57.810"
		60	E75°33'34.233" N17°50'53.395"
		61	E75°33'35.992" N17°51'06.396"
		62	E75°33'39.329" N17°51'06.619"
		63	E75°33'41.019" N17°51'12.608"
		64	E75°33'44.952" N17°51'12.164"
		65	E75°33'44.512" N17°51'13.915"
		66	E75°33'38.210" N17°51'14.399"
		67	E75°33'39.696" N17°51'18.428"
		68	E75°34'21.189" N17°51'11.312"
		69	E75°34'23.704" N17°51'24.317"
		70	E75°34'16.579" N17°51'27.582"
		71	E75°34'16.548" N17°51'33.356"
		72	E75°34'30.988" N17°51'31.365"

		73	E75°34'33.726" N17°51'42.927"
		74	E75°34'20.951" N17°51'55.651"
		E75	E75°34'31.954" N17°51'51.992"
		76	E75°34'39.940" N17°51'48.732"
		77	E75°34'48.473" N17°52'04.035"
		78	E75°34'47.476" N17°52'09.289"
		79	E75°34'50.754" N17°52'20.647"
		80	E75°34'48.160" N17°52'22.491"

Co-ordinates of PATCH NO. 82			
PA AREA		ESZ AREA	
A	E75°35'35.112" N17°49'58.666"	1	E75°34'45.990" N17°50'24.207"
B	E75°35'44.260" N17°49'59.226"	2	E75°34'49.869" N17°50'23.504"
C	E75°35'42.096" N17°49'40.861"	3	E75°34'50.588" N17°50'09.896"
D	E75°35'37.673" N17°49'42.489"	4	E75°34'59.512" N17°50'12.208"
E	E75°35'31.134" N17°49'37.096"	5	E75°34'58.707" N17°50'21.897"
F	E75°35'32.873" N17°49'54.531"	6	E75°35'07.436" N17°50'20.290"
G	E75°35'34.594" N17°49'54.848"	7	E75°35'14.033" N17°49'54.337"
H	E75°35'00.224" N17°49'39.318"	8	E75°35'24.472" N17°49'55.212"
I	E75°35'07.857" N17°49'41.417"	9	E75°35'26.655" N17°50'09.865"
J	E75°35'08.750" N17°49'35.441"	10	E75°35'35.603" N17°50'07.639"
K	E75°35'00.780" N17°49'36.124"	11	E75°35'36.707" N17°50'23.009"
		12	E75°35'39.293" N17°50'22.609"
		13	E75°35'41.253" N17°50'18.494"
		14	E75°35'44.269" N17°50'18.096"
		15	E75°35'44.392" N17°50'15.209"
		16	E75°35'47.834" N17°50'15.844"
		17	E75°35'48.684" N17°50'18.014"
		18	E75°35'54.167" N17°50'19.587"
		19	E75°35'50.670" N17°50'08.743"
		20	E75°35'54.227" N17°50'08.038"
		21	E75°35'57.080" N17°50'18.466"
		22	E75°36'00.533" N17°50'16.936"
		23	E75°35'54.285" N17°49'57.005"
		24	E75°35'52.839" N17°49'55.555"
		25	E75°35'53.349" N17°49'50.504"
		26	E75°35'57.706" N17°49'51.247"
		27	E75°35'52.020" N17°49'37.145"
		28	E75°35'53.642" N17°49'15.086"
		29	E75°35'50.519" N17°49'15.277"
		30	E75°35'50.375" N17°49'01.665"
		31	E75°35'30.999" N17°49'01.263"
		32	E75°35'30.928" N17°49'14.770"
		33	E75°35'25.222" N17°49'14.846"
		34	E75°35'26.650" N17°49'29.908"

		35	E75°35'04.303" N17°49'21.241"
		36	E75°34'59.991" N17°49'22.354"
		37	E75°35'00.615" N17°49'26.585"
		38	E75°34'52.434" N17°49'26.339"
		39	E75°34'51.836" N17°49'37.679"
		40	E75°34'47.582" N17°49'48.073"

Co-ordinates of PATCH NO. 83			
PA AREA		ESZ AREA	
A	E75°28'32.824" N17°47'16.700"	1	E75°28'25.903" N17°47'40.327"
B	E75°28'34.334" N17°47'16.141"	2	E75°28'37.924" N17°47'28.018"
C	E75°28'33.093" N17°47'07.679"	3	E75°28'40.489" N17°47'31.023"
D	E75°28'33.794" N17°47'07.373"	4	E75°28'47.305" N17°47'25.182"
E	E75°28'32.368" N17°47'02.777"	5	E75°28'42.605" N17°47'19.073"
F	E75°28'29.622" N17°47'03.019"	6	E75°28'44.654" N17°47'18.362"
		7	E75°28'42.248" N17°47'06.594"
		8	E75°28'45.803" N17°47'06.098"
		9	E75°28'41.996" N17°46'54.631"
		10	E75°28'35.319" N17°46'55.317"
		11	E75°28'34.370" N17°46'51.909"
		12	E75°28'28.125" N17°46'52.287"
		13	E75°28'27.893" N17°46'55.070"
		14	E75°28'14.527" N17°46'58.400"
		15	E75°28'15.665" N17°47'06.243"
		16	E75°28'18.536" N17°47'12.136"
		17	E75°28'21.006" N17°47'12.975"
		18	E75°28'14.516" N17°47'18.404"
		19	E75°28'19.567" N17°47'19.772"
		20	E75°28'09.622" N17°47'26.936"

Co-ordinates of PATCH NO. 84			
PA AREA		ESZ AREA	
A	E75°32'17.819" N17°48'27.127"	1	E75°32'05.519" N17°48'51.399"
B	E75°32'14.654" N17°48'15.562"	2	E75°32'15.437" N17°48'48.975"
C	E75°32'16.865" N17°48'05.056"	3	E75°32'16.559" N17°48'40.732"
D	E75°32'04.156" N17°48'06.434"	4	E75°32'25.391" N17°48'39.952"
E	E75°31'55.776" N17°48'03.504"	5	E75°32'29.737" N17°48'32.550"
F	E75°31'47.741" N17°48'15.836"	6	E75°32'32.962" N17°48'33.391"
G	E75°32'53.622" N17°48'15.347"	7	E75°32'34.314" N17°48'22.468"
H	E75°33'11.496" N17°48'14.406"	8	E75°32'43.999" N17°48'23.136"
I	E75°33'11.531" N17°48'08.013"	9	E75°32'46.511" N17°48'36.141"
J	E75°32'46.663" N17°47'48.915"	10	E75°33'11.102" N17°48'27.397"
K	E75°32'44.048" N17°47'54.676"	11	E75°33'11.661" N17°48'23.688"
L	E75°32'56.070" N17°48'00.924"	12	E75°33'20.063" N17°48'22.595"
M	E75°31'03.963" N17°47'51.068"	13	E75°33'25.665" N17°48'21.902"

N	E75°31'20.539" N17°47'51.154"	14	E75°33'25.581" N17°48'17.467"
O	E75°31'28.490" N17°47'53.670"	15	E75°33'21.414" N17°48'11.775"
P	E75°31'31.950" N17°47'51.007"	16	E75°33'22.784" N17°47'57.346"
Q	E75°31'07.926" N17°47'35.622"	17	E75°33'13.102" N17°47'56.369"
R	E75°31'04.028" N17°47'39.520"	18	E75°33'00.996" N17°47'45.997"
		19	E75°33'03.492" N17°47'42.194"
		20	E75°33'02.000" N17°47'39.506"
		21	E75°32'54.238" N17°47'41.735"
		22	E75°32'43.508" N17°47'35.494"
		23	E75°32'31.590" N17°47'49.560"
		24	E75°32'17.456" N17°47'36.289"
		25	E75°32'14.601" N17°47'46.380"
		26	E75°32'01.639" N17°47'54.460"
		27	E75°31'55.893" N17°47'23.290"
		28	E75°31'52.648" N17°47'26.160"
		29	E75°31'53.382" N17°47'29.670"
		30	E75°31'50.686" N17°47'30.481"
		31	E75°31'54.386" N17°47'42.564"
		32	E75°31'47.694" N17°47'45.933"
		33	E75°31'42.919" N17°47'33.638"
		34	E75°31'36.776" N17°47'35.049"
		35	E75°31'36.538" N17°47'38.967"
		36	E75°31'31.365" N17°47'40.177"
		37	E75°31'31.406" N17°47'32.856"
		38	E75°31'25.383" N17°47'32.103"
		39	E75°31'22.224" N17°47'19.713"
		40	E75°31'11.103" N17°47'25.739"
		41	E75°31'10.257" N17°47'23.157"
		42	E75°30'59.571" N17°47'28.360"
		43	E75°30'53.352" N17°47'24.203"
		44	E75°30'54.624" N17°47'46.586"
		45	E75°31'02.163" N17°48'04.670"
		46	E75°31'09.810" N17°48'03.988"
		47	E75°31'08.976" N17°47'59.137"
		48	E75°31'16.826" N17°48'00.519"
		49	E75°31'18.408" N17°48'06.301"
		50	E75°31'27.987" N17°48'06.454"
		51	E75°31'19.618" N17°48'20.744"
		52	E75°31'36.854" N17°48'18.564"
		53	E75°31'38.699" N17°48'34.969"
		54	E75°31'44.615" N17°48'35.722"
		55	E75°31'45.198" N17°48'27.785"
		56	E75°31'48.119" N17°48'25.222"
		57	E75°31'48.914" N17°48'36.981"
		58	E75°31'53.131" N17°48'33.703"
		59	E75°32'07.333" N17°48'35.116"

Co-ordinates of PATCH NO. 85			
PA AREA		ESZ AREA	
A	E75°34'05.977" N17°47'12.087"	1	E75°33'59.232" N17°47'25.459"
B	E75°34'18.926" N17°47'05.964"	2	E75°34'05.693" N17°47'24.872"
C	E75°34'17.879" N17°47'00.597"	3	E75°34'19.716" N17°47'19.167"
D	E75°34'01.871" N17°46'35.152"	4	E75°34'27.382" N17°47'34.878"
E	E75°33'59.203" N17°46'50.812"	5	E75°34'23.063" N17°47'37.331"
		6	E75°34'27.744" N17°47'47.666"
		7	E75°34'32.166" N17°47'45.935"
		8	E75°34'33.867" N17°47'49.965"
		9	E75°34'39.355" N17°47'50.301"
		10	E75°34'35.948" N17°47'43.272"
		11	E75°34'47.366" N17°47'41.678"
		12	E75°34'43.967" N17°47'33.103"
		13	E75°34'31.262" N17°47'33.866"
		14	E75°34'25.202" N17°47'19.916"
		15	E75°34'29.585" N17°47'05.398"
		16	E75°34'28.311" N17°47'01.989"
		17	E75°34'34.481" N17°46'55.523"
		18	E75°34'30.844" N17°46'51.277"
		19	E75°34'35.815" N17°46'47.486"
		20	E75°34'34.325" N17°46'44.386"
		21	E75°34'23.204" N17°46'51.034"
		22	E75°34'19.266" N17°46'42.765"
		23	E75°34'39.441" N17°46'33.687"
		24	E75°34'18.610" N17°46'04.609"
		25	E75°33'50.617" N17°46'26.537"
		26	E75°33'49.118" N17°46'25.035"
		27	E75°33'43.399" N17°46'27.739"
		28	E75°33'50.312" N17°47'03.039"
		29	E75°33'44.279" N17°47'03.937"

Co-ordinates of PATCH NO. 86			
PA AREA		ESZ AREA	
A	E75°34'21.882" N17°44'16.149"	1	E75°34'05.091" N17°44'16.994"
B	E75°34'30.336" N17°44'04.642"	2	E75°34'05.445" N17°44'21.224"
C	E75°34'30.751" N17°43'47.424"	3	E75°34'15.877" N17°44'22.255"
D	E75°34'22.158" N17°43'44.598"	4	E75°34'15.814" N17°44'23.853"
E	E75°34'16.333" N17°43'47.456"	5	E75°34'05.273" N17°44'23.079"
F	E75°34'12.423" N17°43'54.139"	6	E75°34'05.257" N17°44'26.121"
G	E75°34'10.772" N17°44'01.040"	7	E75°34'24.946" N17°44'26.579"
H	E75°34'19.843" N17°44'15.005"	8	E75°34'26.208" N17°44'32.050"
		9	E75°34'30.187" N17°44'32.482"
		10	E75°34'32.728" N17°44'20.224"
		11	E75°34'48.436" N17°44'20.610"

	12	E75°34'42.760" N17°44'05.476"
	13	E75°34'39.210" N17°44'05.253"
	14	E75°34'39.694" N17°43'55.150"
	15	E75°34'47.022" N17°43'53.020"
	16	E75°34'44.460" N17°43'49.296"
	17	E75°34'46.512" N17°43'47.862"
	18	E75°34'43.632" N17°43'43.105"
	19	E75°34'40.714" N17°43'45.565"
	20	E75°34'36.374" N17°43'32.036"
	21	E75°34'14.444" N17°43'28.422"
	22	E75°34'14.624" N17°43'35.022"
	23	E75°34'05.361" N17°43'36.833"
	24	E75°33'59.926" N17°43'47.117"
	25	E75°33'56.055" N17°43'46.686"
	26	E75°33'52.399" N17°44'06.053"
	27	E75°33'56.272" N17°44'06.175"
	28	E75°33'55.050" N17°44'13.284"

## Co-ordinates of PATCH NO. 87

PA AREA		ESZ AREA	
A	E75°35'50.900" N17°47'26.261"	1	E75°36'13.210" N17°47'41.216"
B	E75°35'54.791" N17°47'23.083"	2	E75°36'14.971" N17°47'33.800"
C	E75°36'04.051" N17°47'22.508"	3	E75°36'28.495" N17°47'41.288"
D	E75°36'03.159" N17°47'28.381"	4	E75°36'33.733" N17°47'27.289"
E	E75°36'10.838" N17°47'21.200"	5	E75°37'00.942" N17°47'31.851"
F	E75°36'04.289" N17°47'17.972"	6	E75°37'00.691" N17°47'38.862"
G	E75°36'03.717" N17°47'03.843"	7	E75°37'15.415" N17°47'43.262"
H	E75°36'01.387" N17°46'56.511"	8	E75°37'19.167" N17°47'25.028"
I	E75°35'53.882" N17°46'50.906"	9	E75°37'29.809" N17°47'27.861"
J	E75°35'47.162" N17°47'00.051"	10	E75°37'27.023" N17°47'04.132"
K	E75°35'30.271" N17°46'58.527"	11	E75°37'54.266" N17°47'01.680"
L	E75°35'32.532" N17°46'58.538"	12	E75°38'02.489" N17°47'35.952"
M	E75°35'43.961" N17°46'34.051"	13	E75°38'09.165" N17°47'35.570"
N	E75°35'34.922" N17°46'33.802"	14	E75°38'04.144" N17°47'06.469"
O	E75°35'33.779" N17°46'46.376"	15	E75°38'16.432" N17°47'02.813"
P	E75°35'30.077" N17°46'54.607"	16	E75°38'08.754" N17°46'48.548"
Q	E75°36'26.552" N17°47'00.549"	17	E75°38'09.901" N17°46'34.324"
R	E75°36'36.560" N17°47'00.905"	18	E75°37'59.553" N17°46'37.576"
S	E75°36'45.640" N17°46'32.282"	19	E75°37'54.267" N17°46'18.475"
T	E75°36'39.326" N17°46'25.344"	20	E75°37'40.455" N17°46'25.733"
U	E75°36'42.832" N17°46'34.228"	21	E75°37'41.715" N17°46'31.925"
V	E75°36'29.707" N17°46'53.964"	22	E75°37'30.076" N17°46'34.965"
W	E75°36'53.568" N17°47'21.402"	23	E75°37'25.396" N17°46'24.013"
X	E75°37'01.426" N17°47'21.439"	24	E75°37'19.782" N17°46'27.596"
Y	E75°37'09.163" N17°47'23.847"	25	E75°37'19.704" N17°46'00.373"

Z	E75°37'08.871" N17°47'17.762"	26	E75°37'26.401" N17°45'55.661"
AA	E75°37'02.633" N17°47'16.908"	27	E75°37'15.717" N17°45'40.350"
AB	E75°37'01.358" N17°46'52.566"	28	E75°37'44.362" N17°45'36.565"
AC	E75°37'52.611" N17°46'48.371"	29	E75°37'43.430" N17°45'29.343"
AD	E75°37'52.583" N17°46'53.939"	30	E75°37'50.652" N17°45'27.004"
AE	E75°38'00.349" N17°46'50.469"	31	E75°37'48.326" N17°45'18.641"
AF	E75°37'44.236" N17°46'44.208"	32	E75°38'00.059" N17°45'18.077"
AG	E75°37'32.814" N17°46'47.042"	33	E75°38'02.717" N17°45'24.482"
AH	E75°37'13.652" N17°46'47.778"	34	E75°38'26.615" N17°45'23.045"
AI	E75°37'02.706" N17°46'41.436"	35	E75°38'30.770" N17°45'31.519"
AJ	E75°37'02.719" N17°46'38.962"	36	E75°38'37.338" N17°45'30.724"
AK	E75°36'58.320" N17°46'57.296"	37	E75°38'38.505" N17°45'34.132"
AL	E75°36'59.561" N17°47'07.200"	38	E75°38'51.727" N17°45'37.182"
AM	E75°36'57.581" N17°47'15.440"	39	E75°38'58.509" N17°45'36.698"
AN	E75°36'34.214" N17°46'14.905"	40	E75°39'02.729" N17°45'54.040"
AO	E75°36'49.869" N17°45'44.045"	41	E75°39'12.310" N17°45'53.464"
AP	E75°36'41.671" N17°45'47.924"	42	E75°39'07.359" N17°45'31.479"
AQ	E75°36'32.198" N17°45'48.292"	43	E75°39'52.592" N17°45'24.463"
AR	E75°36'33.008" N17°45'58.195"	44	E75°39'54.130" N17°45'17.870"
AS	E75°36'35.540" N17°46'08.106"	45	E75°39'37.565" N17°45'16.353"
AT	E75°37'02.250" N17°46'04.313"	46	E75°39'37.565" N17°45'16.353"
AU	E75°37'09.360" N17°46'02.903"	47	E75°39'24.609" N17°44'40.927"
AV	E75°37'09.848" N17°45'51.562"	48	E75°39'12.114" N17°44'43.552"
AW	E75°37'01.450" N17°45'52.348"	49	E75°39'09.084" N17°44'25.081"
AX	E75°37'27.185" N17°45'28.339"	50	E75°38'51.308" N17°44'29.331"
AZ	E75°37'28.818" N17°45'24.532"	51	E75°38'38.361" N17°44'14.424"
BA	E75°37'37.110" N17°45'23.539"	52	E75°39'04.382" N17°44'18.357"
BB	E75°37'21.094" N17°44'37.373"	53	E75°39'16.845" N17°44'22.332"
BC	E75°37'54.678" N17°44'35.260"	54	E75°39'27.405" N17°44'19.182"
BD	E75°37'57.005" N17°44'43.313"	55	E75°39'22.431" N17°44'02.043"
BE	E75°37'59.356" N17°44'46.624"	56	E75°39'44.518" N17°43'56.161"
BF	E75°37'58.386" N17°45'08.273"	57	E75°39'48.788" N17°44'03.192"
BG	E75°38'02.719" N17°45'02.725"	58	E75°39'51.215" N17°43'50.726"
BH	E75°38'15.003" N17°44'59.276"	59	E75°40'10.716" N17°43'45.450"
BI	E75°38'20.335" N17°45'08.993"	60	E75°40'03.549" N17°43'36.757"
BJ	E75°38'45.216" N17°45'04.466"	61	E75°40'46.299" N17°43'29.520"
BK	E75°38'44.974" N17°45'09.827"	62	E75°40'43.756" N17°43'21.054"
BL	E75°38'49.916" N17°45'11.499"	63	E75°40'10.146" N17°43'29.774"
BM	E75°38'52.245" N17°45'19.346"	64	E75°40'13.029" N17°43'11.845"
BN	E75°38'57.841" N17°45'19.423"	65	E75°40'03.362" N17°43'08.503"
BO	E75°38'57.875" N17°45'23.496"	66	E75°40'04.507" N17°42'54.072"
BP	E75°39'01.857" N17°45'23.308"	67	E75°39'52.243" N17°42'53.812"
BQ	E75°39'01.282" N17°45'19.954"	68	E75°39'47.494" N17°42'57.090"
BR	E75°39'04.838" N17°45'18.990"	69	E75°39'48.097" N17°43'05.755"
BS	E75°39'06.115" N17°45'10.902"	70	E75°39'40.356" N17°43'04.689"
BT	E75°39'27.072" N17°45'16.461"	71	E75°39'40.802" N17°43'01.443"



BU	E75°39'20.450" N17°45'06.223"	72	E75°39'20.225" N17°43'07.022"
BV	E75°39'11.502" N17°45'09.689"	73	E75°39'36.255" N17°43'07.300"
BW	E75°39'02.243" N17°44'48.612"	74	E75°39'37.401" N17°43'14.936"
BX	E75°38'53.081" N17°44'51.664"	75	E75°39'25.227" N17°43'18.284"
BY	E75°38'47.724" N17°44'46.999"	76	E75°39'26.166" N17°43'24.269"
BZ	E75°38'35.767" N17°44'49.471"	77	E75°39'07.646" N17°43'27.176"
CA	E75°38'41.514" N17°45'02.438"	78	E75°39'05.800" N17°43'30.570"
CB	E75°38'28.808" N17°45'03.927"	79	E75°38'58.156" N17°43'31.567"
CC	E75°38'17.503" N17°44'43.562"	80	E75°38'58.606" N17°43'27.445"
CD	E75°38'18.065" N17°44'38.718"	81	E75°38'51.938" N17°43'26.899"
CE	E75°38'27.888" N17°44'32.473"	82	E75°38'52.662" N17°43'32.883"
CF	E75°38'23.956" N17°44'22.556"	83	E75°38'47.475" N17°43'37.499"
CG	E75°38'28.935" N17°44'16.598"	84	E75°38'47.071" N17°43'53.893"
CH	E75°38'29.522" N17°44'06.908"	85	E75°38'38.643" N17°44'01.072"
CI	E75°38'14.564" N17°44'07.149"	86	E75°38'23.035" N17°43'40.585"
CJ	E75°38'01.430" N17°44'08.430"	87	E75°38'26.384" N17°43'37.919"
CK	E75°38'02.325" N17°44'23.076"	88	E75°38'25.864" N17°43'34.308"
CL	E75°37'59.414" N17°44'24.300"	89	E75°38'19.314" N17°43'31.494"
CM	E75°37'44.134" N17°44'24.229"	90	E75°38'26.114" N17°43'27.194"
CN	E75°37'44.101" N17°44'30.829"	91	E75°38'25.355" N17°43'06.671"
CO	E75°37'23.650" N17°44'31.971"	92	E75°38'32.276" N17°42'59.691"
CP	E75°37'11.353" N17°44'37.894"	93	E75°38'29.631" N17°42'50.708"
CQ	E75°37'14.363" N17°44'38.527"	94	E75°38'37.172" N17°42'48.577"
CR	E75°37'17.964" N17°44'49.783"	95	E75°38'38.524" N17°42'36.312"
CS	E75°37'15.143" N17°45'15.652"	96	E75°38'47.365" N17°42'54.397"
CT	E75°37'25.029" N17°45'18.379"	97	E75°38'51.248" N17°42'52.250"
CU	E75°38'51.264" N17°44'05.564"	98	E75°38'48.816" N17°42'43.783"
CV	E75°39'06.557" N17°44'02.642"	99	E75°38'54.744" N17°42'41.438"
CW	E75°39'03.907" N17°43'54.484"	100	E75°38'50.198" N17°42'03.472"
CX	E75°39'06.061" N17°43'54.185"	101	E75°38'27.432" N17°41'55.120"
CY	E75°39'03.625" N17°43'46.234"	102	E75°38'08.904" N17°41'59.984"
CZ	E75°38'59.525" N17°43'48.587"	103	E75°38'01.715" N17°41'34.792"
DA	E75°38'57.004" N17°43'57.856"	104	E75°37'30.599" N17°42'01.457"
DB	E75°38'54.103" N17°43'57.018"	105	E75°37'27.637" N17°41'51.545"
DC	E75°37'16.308" N17°43'54.610"	106	E75°37'14.299" N17°41'51.070"
DD	E75°37'46.886" N17°43'50.627"	107	E75°36'55.780" N17°41'54.283"
DE	E75°37'52.300" N17°43'43.846"	108	E75°37'04.524" N17°42'09.378"
DF	E75°38'00.709" N17°43'40.586"	109	E75°36'58.487" N17°42'11.825"
DG	E75°37'56.437" N17°43'34.173"	110	E75°36'58.879" N17°42'19.251"
DH	E75°38'07.630" N17°43'33.606"	111	E75°36'42.310" N17°42'19.585"
DI	E75°38'08.962" N17°43'25.363"	112	E75°36'41.313" N17°42'46.184"
DJ	E75°38'15.444" N17°43'20.030"	113	E75°36'51.639" N17°42'46.645"
DK	E75°38'08.448" N17°43'20.617"	114	E75°36'55.630" N17°43'05.637"
DL	E75°38'06.777" N17°43'10.401"	115	E75°36'41.206" N17°43'07.012"
DM	E75°37'55.663" N17°43'16.949"	116	E75°37'07.232" N17°43'09.197"
DN	E75°37'47.956" N17°43'30.318"	1N17	E75°37'09.120" N17°43'18.692"

DO	E75°37'26.259" N17°43'44.345"	118	E75°36'55.758" N17°43'22.754"
DP	E75°37'14.836" N17°43'47.797"	119	E75°36'53.562" N17°43'31.406"
DQ	E75°37'14.662" N17°43'39.753"	120	E75°37'02.145" N17°43'36.189"
DR	E75°37'39.275" N17°43'23.576"	121	E75°36'59.936" N17°43'47.315"
DS	E75°37'12.769" N17°43'31.083"	122	E75°36'49.992" N17°43'56.136"
DT	E75°39'28.063" N17°43'43.560"	123	E75°37'03.966" N17°43'58.883"
DU	E75°39'32.155" N17°43'42.856"	124	E75°37'03.924" N17°44'07.132"
DV	E75°39'33.251" N17°43'38.633"	125	E75°37'15.765" N17°44'06.156"
DW	E75°39'38.845" N17°43'38.968"	126	E75°37'16.171" N17°44'10.901"
DX	E75°39'38.614" N17°43'42.060"	127	E75°37'28.453" N17°44'07.968"
DY	E75°39'47.127" N17°43'39.417"	128	E75°37'26.356" N17°44'18.166"
DZ	E75°39'53.857" N17°43'27.279"	129	E75°37'12.883" N17°44'22.744"
EA	E75°40'00.952" N17°43'28.651"	130	E75°36'55.368" N17°44'17.918"
EB	E75°39'54.780" N17°43'14.291"	131	E75°36'57.092" N17°44'38.446"
EC	E75°39'53.781" N17°43'20.680"	132	E75°36'56.795" N17°44'54.531"
ED	E75°39'41.909" N17°43'28.257"	133	E75°37'02.918" N17°45'17.657"
EE	E75°39'47.592" N17°43'32.304"	134	E75°36'47.622" N17°45'20.679"
EF	E75°39'45.855" N17°43'35.493"	135	E75°36'52.738" N17°45'30.189"
EG	E75°39'28.530" N17°43'35.931"	136	E75°36'31.217" N17°45'29.881"
EH	E75°37'06.726" N17°42'52.284"	137	E75°36'31.389" N17°45'38.338"
EI	E75°37'13.815" N17°42'33.550"	138	E75°36'06.003" N17°45'35.949"
EJ	E75°37'23.770" N17°42'43.393"	139	E75°36'00.783" N17°45'46.441"
EK	E75°37'32.916" N17°42'43.229"	140	E75°36'22.080" N17°45'48.605"
EL	E75°37'32.400" N17°42'38.896"	141	E75°36'16.885" N17°45'54.355"
EM	E75°37'36.497" N17°42'37.162"	142	E75°36'19.359" N17°46'15.402"
EN	E75°37'25.226" N17°42'32.160"	143	E75°36'23.365" N17°46'31.610"
EO	E75°37'21.807" N17°42'27.401"	144	E75°36'09.401" N17°46'26.388"
EP	E75°37'21.632" N17°42'19.460"	145	E75°36'12.493" N17°46'11.141"
EQ	E75°37'33.051" N17°42'16.420"	146	E75°36'01.990" N17°46'02.636"
ER	E75°37'36.333" N17°42'26.953"	147	E75°35'47.669" N17°46'24.634"
ES	E75°37'43.993" N17°42'22.658"	148	E75°35'17.830" N17°46'19.541"
ET	E75°37'35.183" N17°42'09.779"	149	E75°35'18.729" N17°46'32.744"
EU	E75°37'10.071" N17°42'18.633"	150	E75°35'03.412" N17°46'39.166"
EV	E75°37'54.365" N17°42'46.164"	151	E75°35'18.707" N17°46'37.075"
EW	E75°37'59.218" N17°42'43.711"	152	E75°35'19.728" N17°47'07.911"
EX	E75°37'52.287" N17°42'31.409"	153	E75°35'29.517" N17°47'08.886"
EY	E75°38'10.671" N17°42'33.968"	154	E75°35'29.564" N17°47'20.435"
EZ	E75°38'13.634" N17°42'43.984"	155	E75°35'40.623" N17°47'25.747"
FA	E75°38'23.755" N17°42'42.277"	156	E75°35'40.911" N17°47'32.348"
FB	E75°38'15.109" N17°42'28.627"	157	E75°35'46.023" N17°47'42.787"
FC	E75°37'44.578" N17°42'23.949"	158	E75°36'01.766" N17°47'37.500"
FD	E75°38'32.431" N17°42'28.500"		
FE	E75°38'31.488" N17°42'23.340"		
FF	E75°38'36.761" N17°42'22.951"		
FG	E75°38'33.267" N17°42'11.696"		
FH	E75°38'12.403" N17°42'10.363"		

FI	E75°38'18.699" N17°42'20.703"		
FJ	E75°38'21.066" N17°42'20.508"		

Co-ordinates of PATCH NO. 88			
PA AREA		ESZ AREA	
A	E75°41'30.183" N17°53'08.287"	1	E75°41'24.655" N17°53'27.442"
B	E75°41'42.392" N17°52'59.780"	2	E75°41'33.942" N17°53'22.017"
C	E75°41'38.320" N17°52'32.334"	3	E75°41'34.680" N17°53'25.423"
D	E75°41'16.473" N17°52'29.456"	4	E75°41'38.882" N17°53'25.132"
E	E75°41'17.700" N17°52'20.336"	5	E75°41'38.489" N17°53'16.881"
F	E75°41'08.223" N17°52'20.450"	6	E75°41'50.344" N17°53'15.178"
G	E75°41'06.889" N17°52'29.312"	7	E75°41'50.184" N17°53'26.314"
H	E75°41'33.095" N17°52'32.827"	8	E75°41'51.580" N17°53'27.145"
I	E75°41'30.308" N17°52'53.026"	9	E75°41'51.416" N17°52'52.962"
		10	E75°41'39.938" N17°52'20.122"
		11	E75°41'43.280" N17°52'19.466"
		12	E75°41'42.706" N17°52'15.442"
		13	E75°41'29.730" N17°52'15.541"
		14	E75°41'29.851" N17°52'12.603"
		15	E75°41'25.490" N17°52'12.533"
		16	E75°41'28.344" N17°52'00.893"
		17	E75°41'25.114" N17°52'00.879"
		18	E75°41'24.121" N17°52'06.030"
		19	E75°41'14.749" N17°52'06.712"
		20	E75°41'14.881" N17°52'01.454"
		21	E75°41'08.416" N17°52'02.354"
		22	E75°41'06.825" N17°51'57.191"
		23	E75°41'11.031" N17°51'33.080"
		24	E75°41'00.898" N17°51'35.305"
		25	E75°40'59.162" N17°51'38.082"
		26	E75°41'00.494" N17°51'52.627"
		27	E75°40'56.240" N17°52'04.054"
		28	E75°40'57.603" N17°52'11.794"
		29	E75°40'53.831" N17°52'12.396"
		30	E75°40'50.264" N17°52'15.268"
		31	E75°40'58.660" N17°52'16.129"
		32	E75°40'58.605" N17°52'27.575"
		33	E75°40'53.759" N17°52'27.760"
		34	E75°40'56.183" N17°52'38.804"
		35	E75°41'05.449" N17°52'37.916"
		36	E75°41'04.850" N17°52'50.596"
		37	E75°41'12.818" N17°52'50.940"
		38	E75°41'12.679" N17°52'57.539"
		39	E75°41'20.540" N17°52'57.779"
		40	E75°41'19.862" N17°53'04.582"
		41	E75°41'16.844" N17°53'05.084"

Co-ordinates of PATCH NO. 89			
PA AREA		ESZ AREA	
A	E75°43'49.443" N17°54'18.318"	1	E75°43'40.095" N17°54'37.562"
B	E75°43'56.764" N17°54'18.966"	2	E75°43'43.862" N17°54'38.093"
C	E75°43'58.988" N17°54'03.302"	3	E75°43'44.747" N17°54'32.941"
D	E75°44'01.046" N17°53'36.500"	4	E75°43'48.628" N17°54'32.132"
E	E75°43'50.700" N17°53'37.901"	5	E75°43'50.473" N17°54'29.046"
F	E75°43'48.871" N17°54'01.817"	6	E75°43'57.795" N17°54'29.488"
G	E75°44'05.845" N17°54'11.579"	7	E75°44'13.561" N17°54'20.272"
H	E75°44'18.347" N17°54'09.670"	8	E75°44'13.757" N17°54'24.603"
I	E75°44'19.837" N17°54'13.595"	9	E75°44'16.235" N17°54'24.407"
J	E75°44'29.461" N17°54'05.075"	10	E75°44'16.610" N17°54'37.092"
K	E75°44'26.233" N17°54'04.340"	11	E75°44'22.862" N17°54'35.983"
L	E75°44'27.132" N17°53'55.785"	12	E75°44'23.354" N17°54'22.064"
M	E75°44'11.843" N17°53'54.692"	13	E75°44'38.119" N17°54'20.164"
N	E75°44'10.730" N17°54'02.834"	14	E75°44'36.865" N17°54'11.188"
		15	E75°44'43.120" N17°54'09.357"
		16	E75°44'39.392" N17°53'59.959"
		17	E75°44'41.771" N17°53'57.700"
		18	E75°44'42.653" N17°53'52.960"
		19	E75°44'39.533" N17°53'52.329"
		20	E75°44'40.311" N17°53'46.867"
		21	E75°44'24.510" N17°53'39.688"
		22	E75°44'12.538" N17°53'43.558"
		23	E75°44'13.209" N17°53'37.993"
		24	E75°44'26.245" N17°53'37.014"
		25	E75°44'30.052" N17°53'28.368"
		26	E75°44'09.589" N17°53'28.492"
		27	E75°44'10.701" N17°53'20.659"
		28	E75°43'40.195" N17°53'26.825"
		29	E75°43'43.946" N17°53'30.965"
		30	E75°43'37.477" N17°53'32.692"
		31	E75°43'41.830" N17°53'46.630"
		32	E75°43'34.828" N17°53'47.014"
		33	E75°43'40.034" N17°54'02.915"
		34	E75°43'35.939" N17°54'03.517"
		35	E75°43'38.373" N17°54'13.013"

Co-ordinates of PATCH NO. 90			
PA AREA		ESZ AREA	
A	E 75°45'43.310" N 17°53'48.251"	1	E 75°45'46.920" N 17°54'00.329"
B	E 75°45'58.401" N 17°53'45.216"	2	E 75°46'15.292" N 17°53'49.509"
C	E 75°45'58.742" N 17°53'41.093"	3	E 75°46'13.408" N 17°53'36.510"
D	E 75°45'57.456" N 17°53'39.438"	4	E 75°46'16.641" N 17°53'36.110"
E	E 75°45'58.552" N 17°53'35.008"	5	E 75°46'16.567" N 17°53'28.066"
F	E 75°45'33.513" N 17°53'22.227"	6	E 75°45'59.133" N 17°53'25.111"

G	E 75°45'29.272" N 17°53'31.697"	7	E 75°46'00.142" N 17°53'15.629"
		8	E 75°45'49.914" N 17°53'14.867"
		9	E 75°45'37.422" N 17°53'14.818"
		10	E 75°45'34.768" N 17°53'05.734"
		11	E 75°45'25.075" N 17°53'05.902"
		12	E 75°45'24.044" N 17°53'20.231"
		13	E 75°45'15.749" N 17°53'20.714"
		14	E 75°45'15.232" N 17°53'15.762"
		15	E 75°45'03.396" N 17°53'13.343"
		16	E 75°45'04.235" N 17°53'18.606"
		17	E 75°45'18.293" N 17°53'30.210"
		18	E 75°45'24.141" N 17°53'47.763"
		19	E 75°45'28.343" N 17°53'47.367"
		20	E 75°45'29.181" N 17°53'52.939"
		21	E 75°45'25.407" N 17°53'53.955"
		22	E 75°45'27.739" N 17°54'02.729"
		23	E 75°45'45.643" N 17°53'56.715"

## Co-ordinates of PATCH NO. 91

PA AREA		ESZ AREA	
A	E 75°44'33.259" N 17°52'20.325"	1	E 75°44'41.688" N 17°52'38.094"
B	E 75°44'40.808" N 17°52'17.674"	2	E 75°44'53.784" N 17°52'30.151"
C	E 75°44'45.560" N 17°52'14.600"	3	E 75°44'56.968" N 17°52'28.514"
D	E 75°45'04.545" N 17°52'07.045"	4	E 75°44'55.911" N 17°52'23.921"
E	E 75°45'04.029" N 17°52'01.887"	5	E 75°45'01.022" N 17°52'24.921"
F	E 75°44'45.284" N 17°52'03.771"	6	E 75°45'01.114" N 17°52'28.479"
G	E 75°44'48.544" N 17°51'56.979"	7	E 75°45'05.472" N 17°52'29.115"
H	E 75°44'39.380" N 17°51'59.417"	8	E 75°45'06.847" N 17°52'22.573"
I	E 75°44'38.168" N 17°51'41.058"	9	E 75°45'12.079" N 17°52'20.428"
J	E 75°44'33.438" N 17°51'39.389"	10	E 75°45'11.336" N 17°52'17.899"
		11	E 75°45'14.627" N 17°52'16.365"
		12	E 75°45'13.734" N 17°52'11.206"
		13	E 75°45'16.377" N 17°52'10.082"
		14	E 75°45'13.718" N 17°52'02.389"
		15	E 75°45'16.150" N 17°52'00.388"
		16	E 75°45'15.042" N 17°51'55.073"
		17	E 75°45'18.443" N 17°51'53.025"
		18	E 75°45'17.217" N 17°51'50.236"
		19	E 75°45'10.266" N 17°51'51.342"
		20	E 75°45'05.737" N 17°51'52.820"
		21	E 75°45'00.724" N 17°51'41.715"
		22	E 75°44'58.410" N 17°51'41.654"
		23	E 75°44'55.850" N 17°51'36.076"
		24	E 75°44'48.518" N 17°51'38.315"
		25	E 75°44'46.814" N 17°51'33.874"
		26	E 75°44'44.230" N 17°51'33.761"

		27	E 75°44'44.786" N 17°51'29.741"
		28	E 75°44'37.575" N 17°51'29.094"
		29	E 75°44'37.060" N 17°51'23.627"
		30	E 75°44'25.324" N 17°51'23.580"
		31	E 75°44'24.630" N 17°51'34.507"
		32	E 75°44'17.970" N 17°51'30.768"
		33	E 75°44'17.419" N 17°51'33.653"
		34	E 75°44'05.889" N 17°51'35.462"
		35	E 75°44'07.054" N 17°51'40.004"
		36	E 75°44'22.665" N 17°51'40.480"
		37	E 75°44'18.250" N 17°52'05.003"
		38	E 75°44'22.982" N 17°52'06.466"
		39	E 75°44'23.396" N 17°52'10.283"
		40	E 75°44'14.349" N 17°52'10.556"
		41	E 75°44'18.767" N 17°52'34.187"
		42	E 75°44'39.578" N 17°52'28.187"

Co-ordinates of PATCH NO. 92			
PA AREA		ESZ AREA	
A	E 75°50'39.612" N 17°52'18.811"	1	E 75°50'34.944" N 17°52'42.872"
B	E 75°50'51.256" N 17°52'15.139"	2	E 75°50'37.423" N 17°52'42.468"
C	E 75°51'07.437" N 17°52'07.770"	3	E 75°50'36.806" N 17°52'34.835"
D	E 75°51'24.674" N 17°52'05.612"	4	E 75°50'42.731" N 17°52'34.031"
E	E 75°51'25.202" N 17°51'53.962"	5	E 75°50'43.997" N 17°52'41.150"
F	E 75°51'15.741" N 17°51'50.012"	6	E 75°50'47.014" N 17°52'40.542"
G	E 75°51'10.961" N 17°52'01.132"	7	E 75°50'47.898" N 17°52'34.771"
H	E 75°50'53.954" N 17°51'59.423"	8	E 75°50'46.636" N 17°52'26.620"
I	E 75°50'38.662" N 17°51'59.783"	9	E 75°50'50.947" N 17°52'25.707"
		10	E 75°50'53.287" N 17°52'33.552"
		11	E 75°50'52.886" N 17°52'25.611"
		12	E 75°51'00.210" N 17°52'25.327"
		13	E 75°51'00.231" N 17°52'19.758"
		14	E 75°51'04.101" N 17°52'21.422"
		15	E 75°51'03.980" N 17°52'24.927"
		16	E 75°51'13.888" N 17°52'24.858"
		N 17	E 75°51'14.010" N 17°52'20.940"
		18	E 75°51'16.593" N 17°52'21.361"
		19	E 75°51'16.818" N 17°52'18.630"
		20	E 75°51'21.123" N 17°52'19.366"
		21	E 75°51'25.802" N 17°52'06.441"
		22	E 75°51'44.126" N 17°52'01.451"
		23	E 75°51'42.042" N 17°51'42.677"
		24	E 75°50'53.815" N 17°51'39.006"
		25	E 75°50'42.420" N 17°51'34.017"
		26	E 75°50'38.276" N 17°51'47.820"
		27	E 75°50'28.587" N 17°51'47.167"

		28	E 75°50'28.645" N 17°52'00.263"
		29	E 75°50'25.197" N 17°52'00.870"
		30	E 75°50'26.040" N 17°52'05.719"
		31	E 75°50'22.162" N 17°52'06.015"
		32	E 75°50'23.647" N 17°52'12.104"
		33	E 75°50'25.906" N 17°52'12.731"
		34	E 75°50'28.025" N 17°52'21.709"
		35	E 75°50'31.903" N 17°52'21.310"
		36	E 75°50'34.964" N 17°52'37.716"

## Co-ordinates of PATCH NO. 93

PA AREA		ESZ AREA	
A	E 75°46'55.713" N 17°50'27.095"	1	E 75°46'58.301" N 17°50'39.117"
B	E 75°47'15.936" N 17°50'31.605"	2	E 75°47'21.766" N 17°50'40.650"
C	E 75°47'17.351" N 17°50'27.692"	3	E 75°47'25.019" N 17°50'35.197"
D	E 75°47'13.053" N 17°50'25.717"	4	E 75°47'27.608" N 17°50'33.970"
E	E 75°47'08.025" N 17°50'17.861"	5	E 75°47'24.457" N 17°50'14.675"
F	E 75°47'06.244" N 17°50'05.996"	6	E 75°47'20.468" N 17°50'16.001"
G	E 75°46'59.245" N 17°50'06.176"	7	E 75°47'16.961" N 17°50'04.954"
H	E 75°46'58.016" N 17°50'17.050"	8	E 75°47'17.285" N 17°49'51.499"
I	E 75°46'56.455" N 17°50'16.941"	9	E 75°47'10.663" N 17°49'51.783"
		10	E 75°47'06.400" N 17°49'54.345"
		11	E 75°47'05.686" N 17°49'44.649"
		12	E 75°47'02.670" N 17°49'44.999"
		13	E 75°47'03.168" N 17°49'54.745"
		14	E 75°46'56.675" N 17°49'56.319"
		15	E 75°46'56.912" N 17°49'57.505"
		16	E 75°46'48.646" N 17°49'58.221"
		17	E 75°46'49.559" N 17°50'11.681"
		18	E 75°46'20.865" N 17°49'59.301"
		19	E 75°46'20.309" N 17°50'03.629"
		20	E 75°46'39.450" N 17°50'09.065"
		21	E 75°46'38.828" N 17°50'09.810"
		22	E 75°46'27.938" N 17°50'07.139"
		23	E 75°46'28.557" N 17°50'13.483"
		24	E 75°46'37.545" N 17°50'14.136"
		25	E 75°46'32.876" N 17°50'23.347"
		26	E 75°46'27.330" N 17°50'23.738"
		27	E 75°46'27.264" N 17°50'26.522"
		28	E 75°46'47.316" N 17°50'26.805"
		29	E 75°46'47.311" N 17°50'28.017"
		30	E 75°46'27.284" N 17°50'28.275"
		31	E 75°46'27.286" N 17°50'34.152"
		32	E 75°46'41.928" N 17°50'34.466"
		33	E 75°46'51.131" N 17°50'34.966"

Co-ordinates of PATCH NO. 94			
PA AREA		ESZ AREA	
A	E 75°45'19.343" N 17°48'42.833"	1	E 75°45'08.710" N 17°49'02.073"
B	E 75°45'39.381" N 17°48'39.200"	2	E 75°45'13.780" N 17°48'59.618"
C	E 75°45'38.842" N 17°48'14.244"	3	E 75°45'32.409" N 17°48'58.455"
D	E 75°45'14.057" N 17°48'20.539"	4	E 75°45'32.555" N 17°48'49.587"
		5	E 75°45'50.541" N 17°48'47.492"
		6	E 75°46'07.687" N 17°48'40.444"
		7	E 75°46'03.936" N 17°48'36.511"
		8	E 75°46'00.809" N 17°48'37.736"
		9	E 75°46'00.852" N 17°48'27.735"
		10	E 75°46'01.093" N 17°48'21.549"
		11	E 75°46'05.832" N 17°48'21.051"
		12	E 75°46'04.352" N 17°48'14.653"
		13	E 75°46'21.695" N 17°48'11.729"
		14	E 75°46'20.321" N 17°48'05.537"
		15	E 75°45'48.544" N 17°48'10.879"
		16	E 75°45'49.219" N 17°48'03.973"
		17	E 75°45'12.500" N 17°48'07.025"
		18	E 75°45'12.266" N 17°48'11.355"
		19	E 75°45'03.223" N 17°48'11.628"
		20	E 75°45'02.338" N 17°48'17.193"
		21	E 75°45'04.924" N 17°48'16.688"
		22	E 75°45'05.441" N 17°48'21.433"
		23	E 75°45'01.672" N 17°48'21.727"
		24	E 75°45'01.430" N 17°48'27.913"
		25	E 75°44'56.584" N 17°48'28.306"
		26	E 75°45'02.206" N 17°48'47.508"
		27	E 75°45'07.273" N 17°48'45.982"

Co-ordinates of PATCH NO. 95			
PA AREA		ESZ AREA	
A	E 75°44'09.555" N 17°48'01.204"	1	E 75°44'02.409" N 17°48'10.765"
B	E 75°44'30.784" N 17°47'55.928"	2	E 75°44'31.042" N 17°48'10.675"
C	E 75°45'07.018" N 17°47'40.503"	3	E 75°44'30.634" N 17°48'05.620"
D	E 75°45'06.511" N 17°47'33.180"	4	E 75°44'49.919" N 17°48'01.676"
E	E 75°44'36.636" N 17°47'46.775"	5	E 75°45'09.735" N 17°47'59.280"
F	E 75°44'10.539" N 17°47'57.703"	6	E 75°45'06.976" N 17°47'50.195"
		7	E 75°45'23.139" N 17°47'46.135"
		8	E 75°45'22.104" N 17°47'36.644"
		9	E 75°45'26.627" N 17°47'36.043"
		10	E 75°45'26.239" N 17°47'26.143"
		11	E 75°45'23.653" N 17°47'26.751"
		12	E 75°45'05.376" N 17°47'21.936"



	13	E 75°44'45.136" N 17°47'22.886"
	14	E 75°44'46.063" N 17°47'07.835"
	15	E 75°44'31.196" N 17°47'10.869"
	16	E 75°44'32.615" N 17°47'31.085"
	17	E 75°44'06.872" N 17°47'35.106"
	18	E 75°44'09.183" N 17°47'48.107"
	19	E 75°43'47.119" N 17°47'47.605"
	20	E 75°43'49.438" N 17°47'58.648"
	21	E 75°44'00.628" N 17°47'59.518"
	22	E 75°44'00.224" N 17°48'05.807"
	23	E 75°44'02.322" N 17°48'05.970"

Co-ordinates of PATCH NO. 96			
PA AREA		ESZ AREA	
A	E 75°51'33.721" N 17°50'01.699"	1	E 75°51'25.839" N 17°50'22.295"
B	E 75°51'44.283" N 17°49'58.642"	2	E 75°51'37.788" N 17°50'22.748"
C	E 75°51'40.245" N 17°49'44.192"	3	E 75°51'38.025" N 17°50'17.078"
D	E 75°51'49.303" N 17°49'40.304"	4	E 75°51'43.949" N 17°50'16.376"
E	E 75°52'14.480" N 17°49'44.513"	5	E 75°51'44.196" N 17°50'07.612"
F	E 75°52'15.968" N 17°49'49.880"	6	E 75°51'53.055" N 17°50'06.560"
G	E 75°52'23.297" N 17°49'47.636"	7	E 75°51'53.155" N 17°50'08.880"
H	E 75°52'23.922" N 17°49'53.206"	8	E 75°51'56.601" N 17°50'08.634"
I	E 75°53'00.126" N 17°49'44.870"	9	E 75°51'56.008" N 17°49'54.247"
J	E 75°53'04.275" N 17°49'28.592"	10	E 75°52'05.545" N 17°49'51.598"
K	E 75°52'54.795" N 17°49'30.417"	11	E 75°52'07.129" N 17°50'00.059"
L	E 75°52'57.437" N 17°49'13.927"	12	E 75°52'09.688" N 17°50'06.873"
M	E 75°52'44.991" N 17°49'02.234"	13	E 75°52'26.759" N 17°50'05.126"
N	E 75°52'40.149" N 17°49'01.703"	14	E 75°52'26.822" N 17°50'02.703"
O	E 75°52'39.835" N 17°48'59.227"	15	E 75°52'59.148" N 17°49'55.076"
P	E 75°52'47.915" N 17°48'57.501"	16	E 75°53'00.835" N 17°50'04.980"
Q	E 75°52'45.895" N 17°48'50.482"	17	E 75°53'08.912" N 17°50'04.182"
R	E 75°53'17.589" N 17°48'37.594"	18	E 75°53'10.115" N 17°49'59.030"
S	E 75°52'46.347" N 17°48'44.606"	19	E 75°53'10.387" N 17°49'43.048"
T	E 75°52'37.780" N 17°48'31.895"	20	E 75°53'20.617" N 17°49'42.462"
U	E 75°52'33.451" N 17°48'08.577"	21	E 75°53'16.628" N 17°49'13.577"
V	E 75°53'01.225" N 17°48'07.843"	22	E 75°53'12.323" N 17°49'13.254"
W	E 75°53'02.765" N 17°47'58.774"	23	E 75°53'13.745" N 17°49'06.969"
X	E 75°52'54.568" N 17°48'03.285"	24	E 75°53'21.606" N 17°49'06.066"
Y	E 75°52'42.722" N 17°48'04.689"	25	E 75°53'30.982" N 17°48'32.687"
Z	E 75°52'35.479" N 17°47'43.630"	26	E 75°53'27.858" N 17°48'33.296"
AA	E 75°52'47.535" N 17°47'43.257"	27	E 75°53'26.260" N 17°48'28.548"
AB	E 75°53'03.908" N 17°47'40.011"	28	E 75°53'22.167" N 17°48'29.359"
AC	E 75°52'55.787" N 17°47'23.486"	29	E 75°53'19.821" N 17°48'23.062"
AD	E 75°52'44.554" N 17°47'34.173"	30	E 75°53'16.266" N 17°48'23.772"
AE	E 75°52'35.618" N 17°47'04.860"	31	E 75°53'16.715" N 17°48'18.618"

AF	E 75°52'15.990" N 17°47'15.724"	32	E 75°53'09.500" N 17°48'19.213"
AG	E 75°52'14.514" N 17°47'07.264"	33	E 75°53'09.309" N 17°48'12.510"
AH	E 75°51'41.050" N 17°47'04.625"	34	E 75°53'11.572" N 17°48'11.795"
AI	E 75°51'40.665" N 17°47'06.789"	35	E 75°53'12.671" N 17°48'05.303"
AJ	E 75°51'26.555" N 17°47'09.577"	36	E 75°53'29.123" N 17°48'10.203"
AK	E 75°51'26.078" N 17°47'22.258"	37	E 75°53'33.867" N 17°48'08.156"
AL	E 75°51'16.601" N 17°47'23.670"	38	E 75°53'28.606" N 17°48'04.427"
AM	E 75°51'16.676" N 17°47'32.331"	39	E 75°53'25.060" N 17°48'02.662"
AN	E 75°51'24.612" N 17°47'39.989"	40	E 75°53'23.707" N 17°47'49.459"
AO	E 75°51'25.388" N 17°48'03.089"	41	E 75°53'19.826" N 17°47'51.199"
AP	E 75°51'28.720" N 17°48'04.338"	42	E 75°53'08.415" N 17°47'21.156"
AQ	E 75°51'28.806" N 17°48'10.113"	43	E 75°53'18.961" N 17°47'21.809"
AR	E 75°51'18.809" N 17°48'35.445"	44	E 75°53'02.019" N 17°47'03.812"
AS	E 75°51'42.297" N 17°48'29.750"	45	E 75°52'54.163" N 17°47'03.374"
AT	E 75°51'47.986" N 17°49'03.179"	46	E 75°52'53.764" N 17°46'54.505"
AU	E 75°51'48.742" N 17°49'31.847"	47	E 75°52'51.860" N 17°46'45.425"
AV	E 75°51'39.026" N 17°49'39.238"	48	E 75°52'51.860" N 17°46'45.425"
AW	E 75°51'31.016" N 17°49'50.760"	49	E 75°52'25.462" N 17°46'53.483"
		50	E 75°52'24.079" N 17°46'48.839"
		51	E 75°52'26.772" N 17°46'48.126"
		52	E 75°52'24.763" N 17°46'38.426"
		53	E 75°52'16.253" N 17°46'40.254"
		54	E 75°52'14.044" N 17°46'56.023"
		55	E 75°51'51.669" N 17°46'52.545"
		56	E 75°51'44.779" N 17°46'53.141"
		57	E 75°51'42.400" N 17°46'56.226"
		58	E 75°51'24.965" N 17°46'55.961"
		59	E 75°51'24.632" N 17°46'58.640"
		60	E 75°51'15.913" N 17°46'58.817"
		61	E 75°51'14.439" N 17°46'49.944"
		62	E 75°50'51.055" N 17°46'57.494"
		63	E 75°50'56.740" N 17°47'02.875"
		64	E 75°51'07.729" N 17°46'59.820"
		65	E 75°51'05.848" N 17°47'13.631"
		66	E 75°50'56.916" N 17°47'13.290"
		67	E 75°51'03.030" N 17°47'18.880"
		68	E 75°50'58.074" N 17°47'19.997"
		69	E 75°51'00.960" N 17°47'25.472"
		70	E 75°51'02.113" N 17°47'33.725"
		71	E 75°51'06.529" N 17°47'32.812"
		72	E 75°51'07.271" N 17°47'36.011"
		73	E 75°50'58.326" N 17°47'38.868"
		74	E 75°50'57.978" N 17°47'45.672"
		75	E 75°51'02.607" N 17°47'45.585"
		76	E 75°51'01.323" N 17°47'43.518"
		77	E 75°51'10.367" N 17°47'42.724"

		78	E 75°51'11.973" N 17°47'44.998"
		79	E 75°51'06.656" N 17°47'56.529"
		80	E 75°51'14.396" N 17°47'59.236"
		81	E 75°51'14.337" N 17°48'15.013"
		82	E 75°51'07.876" N 17°48'15.712"
		83	E 75°51'08.711" N 17°48'22.624"
		84	E 75°51'04.725" N 17°48'23.538"
		85	E 75°51'07.105" N 17°48'49.119"
		86	E 75°51'14.531" N 17°48'49.350"
		87	E 75°51'19.042" N 17°48'52.356"
		88	E 75°51'20.258" N 17°49'12.674"
		89	E 75°51'24.465" N 17°49'10.420"
		90	E 75°51'26.018" N 17°49'26.923"
		91	E 75°51'14.495" N 17°49'27.812"
		92	E 75°51'13.296" N 17°49'31.829"
		93	E 75°51'21.139" N 17°49'36.187"
		94	E 75°51'27.604" N 17°49'34.766"
		95	E 75°51'24.985" N 17°49'44.037"
		96	E 75°51'12.171" N 17°49'44.818"
		97	E 75°51'12.538" N 17°50'01.833"
		98	E 75°51'12.950" N 17°50'06.887"
		99	E 75°51'25.987" N 17°50'04.148"

## Co-ordinates of PATCH NO. 97

PA AREA		ESZ AREA	
A	E 75°50'11.206" N 17°47'04.366"	1	E 75°50'17.308" N 17°47'41.045"
B	E 75°50'10.594" N 17°46'55.496"	2	E 75°50'15.880" N 17°47'20.417"
C	E 75°50'05.641" N 17°46'56.098"	3	E 75°50'18.789" N 17°47'19.809"
D	E 75°49'58.299" N 17°46'06.371"	4	E 75°50'20.089" N 17°47'17.442"
E	E 75°49'57.741" N 17°45'43.477"	5	E 75°50'19.678" N 17°47'12.387"
F	E 75°50'11.515" N 17°45'43.732"	6	E 75°50'23.340" N 17°47'11.679"
G	E 75°50'09.918" N 17°46'07.237"	7	E 75°50'22.443" N 17°46'53.012"
H	E 75°50'32.719" N 17°46'11.235"	8	E 75°50'20.790" N 17°46'34.858"
I	E 75°50'40.541" N 17°45'51.877"	9	E 75°49'56.126" N 17°46'39.514"
J	E 75°50'50.500" N 17°45'36.444"	10	E 75°49'58.07" N 17°46'51.379"
K	E 75°50'14.581" N 17°45'30.132"	11	E 75°49'52.094" N 17°46'52.286"
L	E 75°50'13.732" N 17°45'26.881"	12	E 75°49'46.818" N 17°46'25.045"
M	E 75°50'10.236" N 17°45'26.611"	13	E 75°50'16.749" N 17°46'22.058"
N	E 75°50'09.959" N 17°45'28.621"	14	E 75°50'35.041" N 17°46'23.153"
O	E 75°49'56.813" N 17°45'32.957"	15	E 75°50'34.785" N 17°46'19.749"
P	E 75°49'53.186" N 17°45'24.695"	16	E 75°50'42.320" N 17°46'19.517"
Q	E 75°49'51.428" N 17°45'34.175"	17	E 75°50'45.672" N 17°46'29.480"
R	E 75°49'16.017" N 17°45'35.389"	18	E 75°50'42.133" N 17°46'11.938"
S	E 75°49'21.168" N 17°45'39.119"	19	E 75°50'50.477" N 17°46'11.194"
T	E 75°49'21.745" N 17°45'56.857"	20	E 75°50'50.761" N 17°45'52.892"

U	E 75°49'26.687" N 17°45'58.937"	21	E 75°50'58.725" N 17°45'52.919"
V	E 75°49'34.019" N 17°45'55.457"	22	E 75°51'03.335" N 17°45'28.807"
W	E 75°49'35.001" N 17°45'24.320"	23	E 75°50'54.300" N 17°45'27.744"
X	E 75°49'52.126" N 17°45'20.463"	24	E 75°50'57.119" N 17°45'22.083"
Y	E 75°49'51.348" N 17°44'59.116"	25	E 75°50'45.276" N 17°45'23.382"
Z	E 75°49'47.837" N 17°44'48.689"	26	E 75°50'45.299" N 17°45' 17.505"
AA	E 75°49'30.142" N 17°45'00.793"	27	E 75°50'11.095" N 17°45'13.054"
AB	E 75°49'55.415" N 17°44'23.195"	28	E 75°50'08.847" N 17°45'09.850"
AC	E 75°50'00.371" N 17°44'21.511"	29	E 75°50'02.921" N 17°44'43.948"
AD	E 75°50'07.955" N 17°44'22.002"	30	E 75°49'58.305" N 17°44'41.096"
AE	E 75°50'06.800" N 17°44'14.471"	31	E 75°49'57.619" N 17°44'37.484"
AF	E 75°49'58.936" N 17°44'16.918"	32	E 75°50'01.547" N 17°44'37.395"
AG	E 75°49'58.768" N 17°44'18.567"	33	E 75°50'02.130" N 17°44'39.820"
AH	E 75°49'56.181" N 17°44'19.898"	34	E 75°50'21.070" N 17°44'39.474"
AI	E 75°49'54.785" N 17°44'19.017"	35	E 75°50'19.142" N 17°44'22.918"
AJ	E 75°49'53.723" N 17°44'15.301"	36	E 75°50'28.439" N 17°44'11.608"
AK	E 75°49'51.774" N 17°44'18.594"	37	E 75°50'14.882" N 17°44'11.354"
AL	E 75°49'51.174" N 17°44'20.602"	38	E 75°50'13.809" N 17°43'42.582"
AM	E 75°49'53.756" N 17°44'20.715"	39	E 75°50'07.125" N 17°43'46.064"
		40	E 75°50'08.148" N 17°43'59.885"
		41	E 75°49'59.749" N 17°44'01.505"
		42	E 75°50'00.655" N 17°43'49.753"
		43	E 75°49'42.873" N 17°43'57.011"
		44	E 75°49'44.770" N 17°44'07.329"
		45	E 75°49'37.879" N 17°44'08.336"
		46	E 75°49'41.270" N 17°44'21.753"
		47	E 75°49'32.436" N 17°44'24.608"
		48	E 75°49'38.869" N 17°44'30.406"
		49	E 75°49'46.623" N 17°44'28.784"
		50	E 75°49'50.255" N 17°44'35.602"
		51	E 75°49'25.032" N 17°44'46.648"
		52	E 75°49'23.341" N 17°44'38.806"
		53	E 75°49'15.800" N 17°44'41.047"
		54	E 75°49'21.122" N 17°44'55.914"
		55	E 75°48'58.499" N 17°45'02.226"
		56	E 75°49'11.239" N 17°45'19.079"
		57	E 75°49'13.502" N 17°45'18.263"
		58	E 75°49'16.603" N 17°45'23.223"
		59	E 75°49'12.512" N 17°45'23.724"
		60	E 75°49'15.047" N 17°46'03.329"
		61	E 75°49'17.902" N 17°46'16.125"
		62	E 75°49'25.871" N 17°46'15.020"
		63	E 75°49'26.173" N 17°46'20.280"
		64	E 75°49'33.597" N 17°46'20.719"
		65	E 75°49'37.791" N 17°46'49.296"
		66	E 75°49'42.870" N 17°47'11.793"

		67	E 75°49'46.531" N 17°47'11.291"
		68	E 75°49'41.239" N 17°46'48.277"
		69	E 75°49'42.972" N 17°46'45.500"
		70	E 75°49'48.142" N 17°46'44.590"
		71	E 75°49'54.396" N 17°47'09.463"
		72	E 75°50'01.507" N 17°47'07.426"
		73	E 75°50'01.888" N 17°47'20.419"
		74	E 75°50'04.958" N 17°47'33.629"

Co-ordinates of PATCH NO. 98			
PA AREA		ESZ AREA	
A	E 75°49'05.591" N 17°43'36.332"	1	E 75°49'08.132" N 17°44'00.367"
B	E 75°49'09.313" N 17°43'33.716"	2	E 75°49'12.425" N 17°44'03.063"
C	E 75°49'12.649" N 17°43'33.625"	3	E 75°49'15.554" N 17°44'00.909"
D	E 75°49'12.224" N 17°43'32.180"	4	E 75°49'16.815" N 17°43'41.219"
E	E 75°49'18.152" N 17°43'29.520"	5	E 75°49'21.544" N 17°43'42.473"
F	E 75°49'17.766" N 17°43'18.125"	6	E 75°49'22.702" N 17°43'49.180"
G	E 75°49'01.619" N 17°43'20.335"	7	E 75°49'25.178" N 17°43'48.673"
H	E 75°49'17.567" N 17°43'14.103"	8	E 75°49'22.736" N 17°43'40.518"
I	E 75°49'28.331" N 17°43'12.801"	9	E 75°49'31.234" N 17°43'41.064"
J	E 75°49'28.800" N 17°43'02.904"	10	E 75°49'33.807" N 17°43'43.239"
K	E 75°49'15.346" N 17°43'04.402"	11	E 75°49'28.168" N 17°43'27.133"
L	E 75°48'52.500" N 17°43'13.703"	12	E 75°49'37.748" N 17°43'25.930"
M	E 75°49'00.463" N 17°43'13.216"	13	E 75°49'43.244" N 17°42'55.944"
N	E 75°48'59.296" N 17°43'09.087"	14	E 75°49'25.607" N 17°42'54.128"
O	E 75°49'07.801" N 17°43'07.881"	15	E 75°49'26.071" N 17°42'45.365"
P	E 75°49'05.690" N 17°42'57.356"	16	E 75°49'35.235" N 17°42'40.551"
Q	E 75°48'50.403" N 17°42'59.775"	17	E 75°49'40.487" N 17°42'45.623"
R	E 75°49'09.029" N 17°42'56.543"	18	E 75°50'13.796" N 17°42'28.727"
S	E 75°49'14.196" N 17°42'55.840"	19	E 75°50'10.494" N 17°42'48.101"
T	E 75°49'06.318" N 17°42'34.673"	20	E 75°50'24.802" N 17°42'48.563"
U	E 75°49'00.189" N 17°42'33.723"	21	E 75°50'24.287" N 17°42'42.375"
V	E 75°49'04.311" N 17°42'52.504"	22	E 75°50'27.112" N 17°42'35.270"
W	E 75°49'13.415" N 17°42'35.523"	23	E 75°50'24.100" N 17°42'35.156"
X	E 75°49'19.328" N 17°42'36.576"	24	E 75°50'18.855" N 17°42'28.126"
Y	E 75°49'30.205" N 17°42'33.831"	25	E 75°50'23.058" N 17°42'26.079"
Z	E 75°49'24.961" N 17°42'26.800"	26	E 75°50'37.475" N 17°42'26.026"
AA	E 75°49'43.370" N 17°42'23.567"	27	E 75°50'36.422" N 17°42'19.835"
AB	E 75°49'42.228" N 17°42'12.942"	28	E 75°50'30.079" N 17°42'18.679"
AC	E 75°49'37.617" N 17°42'09.007"	29	E 75°50'26.485" N 17°42'01.962"
AD	E 75°49'51.495" N 17°42'08.954"	30	E 75°50'17.232" N 17°42'02.445"
AE	E 75°49'54.207" N 17°42'03.086"	31	E 75°50'19.288" N 17°41'59.256"
AF	E 75°49'28.173" N 17°42'03.096"	32	E 75°50'10.253" N 17°41'58.812"
AG	E 75°49'18.683" N 17°42'09.042"	33	E 75°50'08.232" N 17°41'52.927"
AH	E 75°49'10.559" N 17°41'55.712"	34	E 75°50'10.930" N 17°41'50.565"
AI	E 75°48'58.067" N 17°41'59.069"	35	E 75°50'11.272" N 17°41'45.514"

AJ	E 75°49'11.998" N 17°42'12.730"	36	E 75°49'40.254" N 17°41'54.890"
AK	E 75°49'58.862" N 17°42'23.415"	37	E 75°49'40.499" N 17°41'47.261"
AL	E 75°50'13.073" N 17°42'20.991"	38	E 75°49'22.863" N 17°41'45.548"
AM	E 75°50'13.106" N 17°42'12.330"	39	E 75°49'14.692" N 17°41'44.281"
AN	E 75°49'45.339" N 17°42'15.118"	40	E 75°49'16.665" N 17°41'34.802"
		41	E 75°49'09.358" N 17°41'32.919"
		42	E 75°49'06.503" N 17°41'47.551"
		43	E 75°48'42.904" N 17°41'30.555"
		44	E 75°48'37.705" N 17°41'39.403"
		45	E 75°48'50.778" N 17°41'52.443"
		46	E 75°48'43.193" N 17°41'52.519"
		47	E 75°48'38.235" N 17°41'55.027"
		48	E 75°48'38.654" N 17°41'57.812"
		49	E 75°48'45.060" N 17°41'56.598"
		50	E 75°48'50.503" N 17°42'20.953"
		51	E 75°48'44.679" N 17°42'24.644"
		52	E 75°48'49.875" N 17°42'43.739"
		53	E 75°48'39.429" N 17°42'46.175"
		54	E 75°48'35.299" N 17°42'29.868"
		55	E 75°48'32.714" N 17°42'30.478"
		56	E 75°48'35.875" N 17°42'47.297"
		57	E 75°48'34.099" N 17°43'27.814"
		58	E 75°48'52.508" N 17°43'25.200"
		59	E 75°48'52.474" N 17°43'33.655"
		60	E 75°48'54.623" N 17°43'34.488"
		61	E 75°48'52.955" N 17°43'48.196"
		62	E 75°48'59.194" N 17°43'48.631"
		63	E 75°49'09.189" N 17°43'51.400"

## Co-ordinates of PATCH NO. 99

PA AREA		ESZ AREA	
A	E 75°38'43.132" N 17°41'07.424"	1	E 75°38'47.326" N 17°41'29.509"
B	E 75°38'50.266" N 17°41'00.444"	2	E 75°38'55.817" N 17°41'30.991"
C	E 75°38'55.430" N 17°41'00.261"	3	E 75°38'58.496" N 17°41'11.308"
D	E 75°38'49.913" N 17°40'44.770"	4	E 75°39'08.936" N 17°41'10.015"
E	E 75°38'29.892" N 17°40'47.566"	5	E 75°39'05.397" N 17°41'07.937"
F	E 75°38'26.713" N 17°40'37.859"	6	E 75°39'02.898" N 17°40'51.118"
G	E 75°38'21.333" N 17°40'38.247"	7	E 75°39'04.115" N 17°40'44.215"
H	E 75°38'23.431" N 17°40'48.980"	8	E 75°38'59.183" N 17°40'40.893"
I	E 75°38'25.790" N 17°40'50.434"	9	E 75°38'57.287" N 17°40'32.636"
J	E 75°38'30.903" N 17°41'00.563"	10	E 75°38'47.062" N 17°40'33.930"
K	E 75°38'39.319" N 17°40'55.445"	11	E 75°38'46.449" N 17°40'27.431"
		12	E 75°38'34.280" N 17°40'30.366"
		13	E 75°38'31.101" N 17°40'20.659"
		14	E 75°38'27.439" N 17°40'21.570"

	15	E 75°38'28.496" N 17°40'25.390"
	16	E 75°38'23.105" N 17°40'27.943"
	17	E 75°38'21.715" N 17°40'26.287"
	18	E 75°38'17.082" N 17°40'27.813"
	19	E 75°38'16.784" N 17°40'22.965"
	20	E 75°38'10.649" N 17°40'23.659"
	21	E 75°38'10.926" N 17°40'32.837"
	22	E 75°37'57.473" N 17°40'34.425"
	23	E 75°38'18.693" N 17°41'11.540"
	24	E 75°38'26.777" N 17°41'08.277"
	25	E 75°38'31.389" N 17°41'11.082"
	26	E 75°38'29.876" N 17°41'12.416"
	27	E 75°38'33.201" N 17°41'14.493"
	28	E 75°38'32.004" N 17°41'17.272"
	29	E 75°38'35.119" N 17°41'18.214"
	30	E 75°38'38.676" N 17°41'16.684"
	31	E 75°38'43.503" N 17°41'19.387"
	32	E 75°38'45.235" N 17°41'17.229"
	33	E 75°38'49.424" N 17°41'18.588"

## Co-ordinates of PATCH NO. 100

PA AREA		ESZ AREA	
A	E 75°39'47.825" N 17°40'14.095"	1	E 75°36'26.978" N 17°39'59.150"
B	E 75°40'05.868" N 17°40'19.743"	2	E 75°36'47.242" N 17°39'50.790"
C	E 75°40'21.575" N 17°40'18.988"	3	E 75°36'53.271" N 17°39'49.581"
D	E 75°40'13.731" N 17°39'55.031"	4	E 75°36'55.174" N 17°39'55.983"
E	E 75°40'56.568" N 17°39'48.825"	5	E 75°37'11.791" N 17°39'45.544"
F	E 75°41'10.976" N 17°39'49.713"	6	E 75°37'07.409" N 17°39'18.920"
G	E 75°41'17.551" N 17°39'23.757"	7	E 75°37'14.297" N 17°39'18.127"
H	E 75°41'28.112" N 17°39'19.265"	8	E 75°37'13.524" N 17°39'00.801"
I	E 75°41'33.897" N 17°39'24.239"	9	E 75°37'21.706" N 17°38'59.189"
J	E 75°41'32.930" N 17°39'47.126"	10	E 75°37'23.118" N 17°39'17.756"
K	E 75°41'48.863" N 17°39'43.895"	11	E 75°37'30.661" N 17°39'14.904"
L	E 75°41'45.568" N 17°39'58.729"	12	E 75°37'32.255" N 17°38'57.382"
M	E 75°42'31.162" N 17°40'00.984"	13	E 75°37'49.946" N 17°38'46.740"
N	E 75°42'15.672" N 17°40'01.332"	14	E 75°37'53.212" N 17°38'38.919"
O	E 75°42'14.980" N 17°40'11.434"	15	E 75°37'41.181" N 17°38'36.182"
P	E 75°42'25.516" N 17°40'12.509"	16	E 75°37'35.723" N 17°38'09.451"
Q	E 75°42'28.836" N 17°40'15.720"	17	E 75°37'50.155" N 17°38'05.187"
R	E 75°42'27.636" N 17°40'19.324"	18	E 75°37'50.952" N 17°38'17.770"
S	E 75°42'35.902" N 17°40'22.967"	19	E 75°37'54.806" N 17°38'21.294"
T	E 75°42'36.498" N 17°40'10.081"	20	E 75°38'04.264" N 17°38'22.369"
U	E 75°42'39.322" N 17°40'04.112"	21	E 75°38'13.665" N 17°38'34.992"
V	E 75°42'48.786" N 17°40'04.358"	22	E 75°38'35.643" N 17°38'27.049"
W	E 75°42'48.598" N 17°39'58.480"	23	E 75°38'31.838" N 17°38'13.627"
X	E 75°43'01.933" N 17°39'58.845"	24	E 75°38'40.672" N 17°38'10.574"

Y	E 75°42'56.163" N 17°40'14.287"	25	E 75°38'55.264" N 17°38'17.239"
Z	E 75°43'17.034" N 17°40'13.343"	26	E 75°38'58.431" N 17°38'29.421"
AA	E 75°43'13.551" N 17°40'22.402"	27	E 75°39'07.010" N 17°38'34.409"
AB	E 75°43'19.536" N 17°40'30.882"	28	E 75°39'08.461" N 17°38'45.552"
AC	E 75°43'05.973" N 17°40'33.095"	29	E 75°39'33.216" N 17°38'41.538"
AD	E 75°43'06.162" N 17°40'38.870"	30	E 75°39'33.889" N 17°38'35.767"
AE	E 75°43'19.701" N 17°40'42.019"	31	E 75°39'49.141" N 17°38'39.753"
AF	E 75°43'45.878" N 17°40'57.594"	32	E 75°39'49.287" N 17°38'53.983"
AG	E 75°43'47.882" N 17°40'42.341"	33	E 75°40'00.689" N 17°38'53.621"
AH	E 75°43'34.973" N 17°40'42.701"	34	E 75°39'59.032" N 17°38'40.416"
AI	E 75°43'35.217" N 17°40'36.103"	35	E 75°40'21.844" N 17°38'37.835"
AJ	E 75°43'48.350" N 17°40'33.888"	36	E 75°40'21.020" N 17°38'30.201"
AK	E 75°43'45.725" N 17°39'55.313"	37	E 75°40'49.854" N 17°38'27.440"
AL	E 75°43'50.243" N 17°39'55.332"	38	E 75°40'48.212" N 17°38'56.305"
AM	E 75°43'46.257" N 17°39'32.424"	39	E 75°40'56.801" N 17°38'59.435"
AN	E 75°43'25.432" N 17°39'23.471"	40	E 75°40'58.624" N 17°38'37.790"
AO	E 75°43'21.922" N 17°39'38.717"	41	E 75°41'04.017" N 17°38'34.513"
AP	E 75°43'11.175" N 17°39'36.817"	42	E 75°41'04.114" N 17°38'13.891"
AQ	E 75°43'13.610" N 17°39'21.566"	43	E 75°41'11.490" N 17°38'00.313"
AR	E 75°43'04.784" N 17°39'22.973"	44	E 75°41'22.449" N 17°38'02.422"
AS	E 75°43'00.242" N 17°39'28.522"	45	E 75°41'14.868" N 17°38'13.938"
AT	E 75°42'45.398" N 17°39'28.873"	46	E 75°41'35.079" N 17°38'15.262"
AU	E 75°42'39.546" N 17°38'51.315"	47	E 75°41'37.953" N 17°37'58.570"
AV	E 75°42'26.395" N 17°38'58.066"	48	E 75°41'44.624" N 17°37'57.774"
AW	E 75°42'22.784" N 17°38'48.152"	49	E 75°41'47.442" N 17°37'53.043"
AX	E 75°42'13.941" N 17°38'53.270"	50	E 75°41'55.182" N 17°37'53.488"
AZ	E 75°42'16.050" N 17°39'02.559"	51	E 75°42'00.358" N 17°37'50.417"
BA	E 75°42'08.523" N 17°39'02.115"	52	E 75°41'56.319" N 17°37'40.295"
BB	E 75°42'05.064" N 17°39'06.018"	53	E 75°42'04.081" N 17°37'35.997"
BC	E 75°42'01.453" N 17°38'56.104"	54	E 75°42'01.983" N 17°37'24.646"
BD	E 75°41'54.126" N 17°38'58.960"	55	E 75°42'09.394" N 17°37'03.230"
BE	E 75°41'52.101" N 17°39'18.337"	56	E 75°42'14.254" N 17°36'35.204"
BF	E 75°41'44.156" N 17°39'15.209"	57	E 75°42'10.923" N 17°36'11.268"
BG	E 75°41'42.989" N 17°38'48.808"	58	E 75°41'59.354" N 17°36'01.939"
BH	E 75°41'27.932" N 17°38'48.743"	59	E 75°41'49.686" N 17°36'00.248"
BI	E 75°41'29.325" N 17°39'12.877"	60	E 75°41'50.997" N 17°35'55.613"
BJ	E 75°41'11.460" N 17°39'15.481"	61	E 75°42'14.859" N 17°35'57.158"
BK	E 75°41'04.509" N 17°39'29.887"	62	E 75°42'13.256" N 17°35'31.580"
BL	E 75°40'56.736" N 17°39'36.040"	63	E 75°42'34.553" N 17°35'29.504"
BM	E 75°36'47.406" N 17°39'39.655"	64	E 75°42'34.168" N 17°35'19.604"
BN	E 75°36'59.030" N 17°39'38.060"	65	E 75°42'59.103" N 17°35'21.358"
BO	E 75°36'54.810" N 17°39'21.954"	66	E 75°43'05.201" N 17°35'04.061"
BP	E 75°36'45.770" N 17°39'23.149"	67	E 75°43'26.673" N 17°35'10.749"
BQ	E 75°37'21.211" N 17°38'50.732"	68	E 75°43'31.468" N 17°34'56.333"
BR	E 75°37'23.076" N 17°38'43.522"	69	E 75°43'19.868" N 17°34'53.810"
BS	E 75°37'28.349" N 17°38'42.928"	70	E 75°43'23.392" N 17°34'35.265"



BT	E 75°37'22.918" N 17°38'32.385"	71	E 75°43'07.320" N 17°34'23.444"
BU	E 75°37'18.613" N 17°38'32.984"	72	E 75°43'17.634" N 17°34'24.724"
BV	E 75°37'18.379" N 17°38'36.592"	73	E 75°43'17.690" N 17°34'12.144"
BW	E 75°37'13.897" N 17°38'29.869"	74	E 75°43'22.687" N 17°34'00.617"
BX	E 75°37'11.016" N 17°38'25.421"	75	E 75°43'11.711" N 17°34'03.252"
BY	E 75°37'00.905" N 17°38'25.683"	76	E 75°43'08.947" N 17°33'56.229"
BZ	E 75°36'53.966" N 17°38'15.752"	77	E 75°42'56.048" N 17°33'56.175"
CA	E 75°36'49.979" N 17°38'17.280"	78	E 75°42'53.996" N 17°33'34.514"
CB	E 75°36'40.983" N 17°38'10.020"	79	E 75°42'29.264" N 17°33'36.472"
CC	E 75°36'40.282" N 17°38'20.843"	80	E 75°42'18.817" N 17°33'17.456"
CD	E 75°39'13.577" N 17°38'32.995"	81	E 75°41'34.353" N 17°33'09.636"
CE	E 75°39'46.960" N 17°38'23.658"	82	E 75°41'34.737" N 17°33'19.537"
CF	E 75°39'46.226" N 17°37'57.670"	83	E 75°41'40.972" N 17°33'19.357"
CG	E 75°39'35.900" N 17°37'58.037"	84	E 75°41'34.362" N 17°33'53.974"
CH	E 75°39'33.588" N 17°37'47.096"	85	E 75°41'44.655" N 17°33'59.586"
CI	E 75°39'21.332" N 17°37'46.423"	86	E 75°41'46.977" N 17°34'08.876"
CJ	E 75°39'22.576" N 17°37'55.915"	87	E 75°41'55.351" N 17°34'11.180"
CK	E 75°39'13.745" N 17°37'58.556"	88	E 75°41'56.358" N 17°34'25.826"
CL	E 75°39'07.554" N 17°37'49.248"	89	E 75°41'45.397" N 17°34'24.955"
CM	E 75°39'01.087" N 17°37'52.106"	90	E 75°41'44.079" N 17°34'31.136"
CN	E 75°39'55.140" N 17°38'22.251"	91	E 75°41'26.236" N 17°34'30.647"
CO	E 75°40'13.656" N 17°38'18.414"	92	E 75°41'36.499" N 17°34'42.858"
CP	E 75°40'00.883" N 17°37'50.930"	93	E 75°41'21.436" N 17°34'45.474"
CQ	E 75°39'52.263" N 17°37'54.604"	94	E 75°41'22.635" N 17°35'04.864"
CR	E 75°39'54.789" N 17°38'05.957"	95	E 75°41'09.519" N 17°35'05.014"
CS	E 75°40'25.498" N 17°38'15.785"	96	E 75°41'12.399" N 17°34'46.879"
CT	E 75°40'54.969" N 17°38'14.677"	97	E 75°41'01.440" N 17°34'45.594"
CU	E 75°41'00.254" N 17°37'48.715"	98	E 75°40'44.654" N 17°35'34.189"
CV	E 75°41'30.762" N 17°37'55.446"	99	E 75°40'50.023" N 17°35'35.450"
CW	E 75°41'49.352" N 17°37'35.316"	100	E 75°40'49.766" N 17°35'44.523"
CX	E 75°41'43.625" N 17°37'18.175"	101	E 75°41'16.625" N 17°35'48.558"
CY	E 75°41'51.157" N 17°37'17.176"	102	E 75°41'14.655" N 17°35'55.973"
CZ	E 75°41'48.202" N 17°37'04.996"	103	E 75°40'51.230" N 17°35'53.191"
DA	E 75°41'56.785" N 17°37'09.157"	104	E 75°40'51.844" N 17°35'59.792"
DB	E 75°42'03.746" N 17°36'52.070"	105	E 75°40'47.321" N 17°36'01.216"
DC	E 75°41'53.426" N 17°36'51.614"	106	E 75°40'47.711" N 17°36'09.673"
DD	E 75°41'51.773" N 17°36'36.965"	107	E 75°40'59.520" N 17°36'13.437"
DE	E 75°41'58.873" N 17°36'36.376"	108	E 75°41'00.987" N 17°36'21.692"
DF	E 75°42'00.215" N 17°36'25.040"	109	E 75°40'31.212" N 17°36'42.391"
DG	E 75°42'01.555" N 17°36'14.322"	110	E 75°40'33.302" N 17°36'55.186"
DH	E 75°41'48.426" N 17°36'16.740"	111	E 75°39'37.727" N 17°37'13.913"
DI	E 75°41'49.109" N 17°36'08.701"	112	E 75°39'26.490" N 17°37'24.999"
DJ	E 75°41'26.968" N 17°36'06.956"	113	E 75°39'13.991" N 17°37'30.305"
DK	E 75°41'23.843" N 17°36'31.483"	114	E 75°38'56.626" N 17°37'40.950"
DL	E 75°41'10.006" N 17°36'47.303"	115	E 75°38'49.885" N 17°37'12.254"
DM	E 75°41'14.018" N 17°37'02.993"	116	E 75°38'45.491" N 17°37'31.001"

DN	E 75°40'47.109" N 17°37'08.651"	117	E 75°38'52.716" N 17°37'48.769"
DO	E 75°40'54.511" N 17°37'35.080"	118	E 75°38'43.462" N 17°37'49.964"
DP	E 75°40'29.548" N 17°37'38.270"	119	E 75°38'51.965" N 17°38'10.213"
DQ	E 75°40'29.517" N 17°37'44.869"	120	E 75°38'39.532" N 17°38'01.907"
DR	E 75°40'19.003" N 17°37'39.667"	121	E 75°38'30.067" N 17°38'02.174"
DS	E 75°40'08.800" N 17°37'14.669"	122	E 75°38'32.086" N 17°38'07.029"
DT	E 75°39'57.815" N 17°37'18.127"	123	E 75°38'17.718" N 17°38'20.265"
DU	E 75°40'10.615" N 17°37'39.837"	124	E 75°38'11.181" N 17°38'15.492"
DV	E 75°41'03.450" N 17°35'38.189"	125	E 75°37'57.953" N 17°38'15.637"
DW	E 75°41'33.311" N 17°35'44.092"	126	E 75°38'05.028" N 17°37'58.656"
DX	E 75°41'42.421" N 17°35'27.015"	127	E 75°38'00.436" N 17°37'30.795"
DY	E 75°41'21.797" N 17°35'23.214"	128	E 75°37'54.196" N 17°37'31.385"
DZ	E 75°41'22.046" N 17°35'15.998"	129	E 75°37'48.099" N 17°37'46.411"
EA	E 75°41'10.648" N 17°35'16.361"	130	E 75°37'46.121" N 17°37'54.857"
EB	E 75°42'02.678" N 17°35'17.409"	131	E 75°37'35.378" N 17°37'52.745"
EC	E 75°42'17.094" N 17°35'15.201"	132	E 75°37'23.491" N 17°38'04.032"
ED	E 75°42'19.717" N 17°35'05.932"	133	E 75°36'50.789" N 17°38'06.148"
EE	E 75°42'34.438" N 17°35'07.541"	134	E 75°36'50.418" N 17°37'54.597"
EF	E 75°42'33.239" N 17°34'47.739"	135	E 75°36'16.620" N 17°38'00.624"
EG	E 75°42'28.822" N 17°34'49.782"	136	E 75°36'15.509" N 17°38'07.424"
EH	E 75°42'09.097" N 17°34'14.126"	137	E 75°36'21.939" N 17°38'11.786"
EI	E 75°42'05.445" N 17°34'13.491"	138	E 75°36'21.620" N 17°38'31.994"
EJ	E 75°42'17.143" N 17°34'41.175"	139	E 75°36'40.539" N 17°38'33.733"
EK	E 75°42'05.747" N 17°34'41.333"	140	E 75°36'45.494" N 17°39'13.971"
EL	E 75°42'05.930" N 17°34'48.345"	141	E 75°36'29.141" N 17°39'15.131"
EM	E 75°41'41.625" N 17°34'50.304"	142	E 75°36'34.216" N 17°39'32.065"
EN	E 75°41'46.535" N 17°34'57.749"	143	E 75°36'17.410" N 17°39'37.348"
EO	E 75°42'26.122" N 17°34'52.349"	144	E 75°43'54.304" N 17°41'13.817"
EP	E 75°42'23.084" N 17°34'58.523"	145	E 75°43'55.276" N 17°40'48.661"
EQ	E 75°41'48.451" N 17°35'01.881"	146	E 75°43'59.359" N 17°40'49.709"
ER	E 75°42'44.318" N 17°35'09.954"	147	E 75°44'03.329" N 17°40'27.659"
ES	E 75°42'51.197" N 17°35'10.395"	148	E 75°43'59.377" N 17°39'57.122"
ET	E 75°42'52.597" N 17°34'46.067"	149	E 75°44'05.179" N 17°39'58.589"
EU	E 75°42'59.472" N 17°34'47.333"	150	E 75°44'04.256" N 17°39'48.274"
EV	E 75°42'57.456" N 17°34'17.628"	151	E 75°43'59.338" N 17°39'41.552"
EW	E 75°42'26.421" N 17°33'47.081"	152	E 75°44'06.649" N 17°39'17.969"
EX	E 75°42'04.050" N 17°33'49.667"	153	E 75°43'46.964" N 17°39'18.610"
EY	E 75°42'03.217" N 17°33'43.889"	154	E 75°43'46.768" N 17°39'14.382"
EZ	E 75°42'20.428" N 17°33'41.281"	155	E 75°43'27.201" N 17°39'12.755"
FA	E 75°42'03.742" N 17°33'23.269"	156	E 75°43'29.938" N 17°39'01.939"
FB	E 75°41'54.287" N 17°33'22.404"	157	E 75°43'16.277" N 17°39'02.398"
FC	E 75°41'51.991" N 17°33'53.946"	158	E 75°43'14.214" N 17°39'06.927"
FD	E 75°42'14.777" N 17°33'54.662"	159	E 75°42'58.305" N 17°39'05.005"
FE	E 75°42'15.111" N 17°34'15.492"	160	E 75°43'00.443" N 17°38'44.185"
FF	E 75°42'31.441" N 17°34'17.623"	161	E 75°42'41.431" N 17°38'38.950"
FG	E 75°42'33.845" N 17°34'09.178"	162	E 75°42'33.320" N 17°38'25.305"

FH	E 75°42'46.308" N 17°34'10.673"	163	E 75°42'24.506" N 17°38'24.237"
FI	E 75°42'46.485" N 17°34'18.923"	164	E 75°41'58.407" N 17°38'40.418"
FJ	E 75°42'41.970" N 17°34'18.904"	165	E 75°41'56.350" N 17°38'19.993"
FK	E 75°42'49.427" N 17°34'33.990"	166	E 75°41'15.658" N 17°38'28.893"
FL	E 75°42'42.944" N 17°34'41.180"	167	E 75°41'19.402" N 17°38'56.130"
		168	E 75°41'08.616" N 17°39'02.683"
		169	E 75°40'59.099" N 17°39'13.984"
		170	E 75°40'41.864" N 17°39'19.477"
		171	E 75°40'26.775" N 17°39'26.217"
		172	E 75°40'17.933" N 17°39'30.921"
		173	E 75°40'06.286" N 17°39'37.469"
		174	E 75°40'01.266" N 17°39'52.501"
		175	E 75°39'32.855" N 17°39'55.881"
		176	E 75°39'41.302" N 17°40'28.296"
		177	E 75°40'25.570" N 17°40'38.391"
		178	E 75°40'34.218" N 17°40'29.354"
		179	E 75°40'38.578" N 17°40'17.412"
		180	E 75°40'33.039" N 17°40'05.840"
		181	E 75°40'55.443" N 17°39'59.338"
		182	E 75°41'30.298" N 17°39'57.839"
		183	E 75°41'32.622" N 17°40'06.923"
		184	E 75°41'40.155" N 17°40'06.130"
		185	E 75°41'46.779" N 17°40'15.851"
		186	E 75°42'06.677" N 17°40'16.039"
		187	E 75°42'06.010" N 17°40'20.676"
		188	E 75°41'55.671" N 17°40'23.416"
		189	E 75°42'20.191" N 17°40'24.448"
		190	E 75°42'40.913" N 17°40'32.681"
		191	E 75°42'52.967" N 17°40'31.185"
		192	E 75°42'53.139" N 17°40'40.672"
		193	E 75°42'48.196" N 17°40'39.517"
		194	E 75°42'45.885" N 17°40'51.056"
		195	E 75°43'00.397" N 17°40'53.179"
		196	E 75°43'00.790" N 17°41'01.326"
		197	E 75°43'06.488" N 17°41'01.969"
		198	E 75°43'06.414" N 17°40'54.544"
		199	E 75°43'19.003" N 17°40'53.771"
		200	E 75°43'19.388" N 17°41'03.981"
		201	E 75°43'38.425" N 17°41'04.575"
		202	E 75°43'38.173" N 17°41'12.823"

**ANNEXURE-IV****LIST OF VILLAGES COMING UNDER ECO-SENSITIVE ZONE OF THE GREAT INDIAN BUSTARD  
WILDLIFE SANCTUARY ALONG WITH GEO-COORDINATES**

Sr. No	District	Taluka	Village Name	Latitude	Longitude
1	<b>Solapur</b>	<b>North Solapur</b>	Hiraj	N 75°48'24.616"	N 17°41'18.377"
2			Kondi	N 75°49'47.016"	N 17°44'18.585"
3			Akolekati	N 75°50'19.338"	N 17°47'44.912"
4			Karamba	N 75°52'08.181"	N 17°45'51.182"
5			Mardi	N 75°53'58.223"	N 17°48'08.333"
6			Nannaj	N 75°51'07.300"	N 17°50'10.233"
7			Narotewadi	N 75°53'34.540"	N 17°50'10.567"
8			Darfal (Bibi)	N 75°47'17.426"	N 17°47'56.886"
9			Ranmasle	N 75°47'34.761"	N 17°50'41.214"
10			Wadala	N 75°47'34.761"	N 17°50'41.214"
11			Padsali	N 75°46'36.012"	N 17°53'36.929"
12			Kegaon	N 75°50'58.485"	N 17°42'59.904"
13			Shivajinagar	N 75°50'57.025"	N 17°42'04.614"
14	<b>Solapur</b>	<b>Mohol</b>	Jamgaon Kh	N 75°41'19.411"	N 17°34'01.690"
15			Jamgaon Bk	N 75°41'16.582"	N 17°34'11.587"
16			Korawali	N 75°42'52.151"	N 17°36'22.155"
17			Wagholi	N 75°39'34.018"	N 17°37'31.077"
18			Kamti Bk	N 75°42'30.003"	N 17°38'19.867"
19			Sohale	N 75°38'12.326"	N 17°37'56.451"
20			Ankoli	N 75°36'36.278"	N 17°40'12.317"
21			Kurul	N 75°39'27.474"	N 17°40'25.232"
22			Parmeshwar-pimpri	N 75°41'43.667"	N 17°40'05.039"
23			Lamantanda	N 75°43'37.713"	N 17°39'19.817"
24			Dadapur	N 75°42'48.768"	N 17°40'28.203"
25			Sayyad Warvade	N 75°38'56.830"	N 17°43'21.189"
26			Saundane	N 75°34'34.468"	N 17°43'03.579"
27			Najikpimpri	N 75°37'42.376"	N 17°45'31.903"
28			Dhok Babhulgaon	N 75°38'48.304"	N 17°44'33.177"
29			Penur	N 75°30'38.573"	N 17°46'11.067"
30			Papri	N 75°28'28.671"	N 17°49'29.351"
31			Konheri	N 75°31'04.184"	N 17°48'22.713"
32			Khandali	N 75°27'39.606"	N 17°50'37.142"
33			Siddewadi	N 75°27'34.631"	N 17°54'50.913"
34			Wafale	N 75°30'14.137"	N 17°54'42.063"
35			Devdi	N 75°30'27.620"	N 17°52'49.701"

36			Chikhali	N 75°32'58.355"	N 17°50'25.303"
37			Yawali	N 75°35'45.421"	N 17°50'21.826"
38			Kuranwadi	N 75°33'58.405"	N 17°52'25.095"
39			Bitale	N 75°36'20.806"	N 17°52'57.092"
40			Sarole	N 75°33'29.672"	N 17°48'15.862"
41			Khavani	N 75°34'42.530"	N 17°48'20.047"
42			Pokharapur	N 75°35'44.456"	N 17°47'51.596"
43			Shirapur (Solapur)	N 75°43'31.569"	N 17°48'28.082"
44			Bhoire	N 75°40'33.287"	N 17°52'17.499"
45			Khuneshwar	N 75°45'24.273"	N 17°51'57.859"
46			Maslechaudhari	N 75°43'56.758"	N 17°54'57.756"
47			Narkhed	N 75°40'37.051"	N 17°54'08.554"
48			Pawarwadi	N 75°39'25.548"	N 17°55'32.690"
49			Degaon	N 75°42'11.729"	N 17°56'23.546"
50			Katewadi	N 75°40'30.282"	N 17°41'47.045"
51			Ghotewadi	N 75°41'30.067"	N 17°44'06.018"
52			Shejbabhulgaon	N 75°36'33.353"	N 17°41'06.666"
53			Adegaon	N 75°33'13.815"	N 17°44.05.094"
54			Tambole	N 75°35'27.211"	N 17°44'09.911"
55			Morwanchi	N 75°45'12.954"	N 17°49'26.641"
56			Angar	N 75°34'34.434"	N 17°53'48.109"
57			Diksal	N 75°34'34.434"	N 17°53'48.109"
58			Bopale	N 75°37'20.574"	N 17°55'48.204"
59			Mohol	N 75°38'42.403"	N 17°48'38.052"
60			Wadachiwadi	N 75°30'49.292"	N 17°51'06.434"
61			Hiware	N 75°32'11.313"	N 17°50'24.597"
62	<b>Solapur</b>	<b>Madha</b>	Ghoti	N 75°14'19.936"	N 17°54'51.719"
63			Paritewadi	N 75°17'13.097"	N 17°56'55.979"
64			Tulshi	N 75°19'27.100"	N 17°54'27.440"
65			Warvade	N 75°18'50.070"	N 17°58'11.316"
66			Aran	N 75°22'06.806"	N 17°55'51.118"
67			Jadhavwadi (Modnimb)	N 75°21'46.045"	N 17°54'04.001"
68			Modnimb	N 75°23'57.378"	N 17°54'23.055"
69			Solankarwadi	N 75°23'45.682"	N 17°56'50.525"
70			Bavi	N 75°25'40.965"	N 17°56'16.550"
71			Ropale Kh	N 75°27'33.670"	N 17°57'49.264"
72			Wadachiwadi	N 75°28'48.347"	N 17°56'57.051"
73			Upalai Kh.	N 75°31'49.641"	N 17°59'18.646"
74			Upalai Bk.	N 75°29'32.873"	N 17°58'04.350"
75			Anjangaon Kh.	N 75°32'50.947"	N 17°56'03.131"

76			Bhujne	N 75°17'18.693"	N 17°59'40.868"
77			Sapatane	N 75°15'53.398"	N 18°01'23.544"
78			Palwan	N 75°18'06.665"	N 18°01'06.268"
79			Ujani Madha	N 75°20'12.385"	N 18°00'49.508"
80			Laul	N 75°23'34.827"	N 18°02'08.447"
81			Hole Kh.	N 75°20'22.730"	N 17°59'34.828"
82			Bhend	N 75°21'56.676"	N 17°58'46.459"
83			Padsali	N 75°23'32.317"	N 17°58'43.435"
84			Bhutashte	N 75°25'27.785"	N 18°00'06.979"
85			Chincholi	N 75°27'05.551"	N 18°00'16.650"
86			Pimpalner	N 75°17'11.891"	N 18°02'33.193"
87			Shiral Madha	N 75°21'12.855"	N 18°03'31.816"
88			Nimgaon (T)	N 75°16'15.306"	N 18°03'59.072"
89			Shedshinge	N 75°18'00.586"	N 18°04'30.597"
90			Ambad	N 75°20'50.616"	N 18°04'17.613"
91			Badalewadi	N 75°17'25.598"	N 18°06'04.397"
92			Pimpalkhunte	N 75°20'18.541"	N 18°06'18.711"
93			Upalawate	N 75°15'58.573"	N 18°07'52.040"
94			Dahiwali	N 75°14'08.979"	N 18°06'00.312"
95			Dhavalas	N 75°19'50.530"	N 18°08'45.855"
96			Chobhepari	N 75°20'57.832"	N 18°08'50.148"
97			Jakhale	N 75°20'02.404"	N 18°10'02.170"
98			Bhogewadi	N 75°19'07.341"	N 18°10'35.011"
99			Ropale Kavhe	N 75°21'53.954"	N 18°12'52.175"
100			Kavhe	N 75°23'42.600"	N 18°11'13.390"
101			Barloni	N 75°24'53.251"	N 18°08'52.291"
102			Akulgaon	N 75°26'48.214"	N 18°07'40.017"
103			Chinchgaon	N 75°28'19.296"	N 18°07'20.771"
104			Mhaisgaon	N 75°29'55.606"	N 18°07'35.173"
105			Bhosare	N 75°26'10.159"	N 18°04'54.444"
106			Manegaon	N 75°39'08.707"	N 17°59'19.963"
107			Panch Phulwadi	N 75°39'10.907"	N 17°57'47.703"
108	<b>Solapur</b>	<b>Karmala</b>	Kem	N 75°16'33.433"	N 18°10'17.167"
109			Vadshivane	N 75°13'46'903"	N 18°10'02.264"
110			Pangare	N 75°11'45.489"	N 18°11'22.865"
111			Bhalavani	N 75°12'03.833"	N 18°12'23.663"
112			Malwadi	N 75°15'14.775"	N 18°12'10.710"
113			Nimbhore	N 75°13'34.079"	N 18°14'08.546"
114			Ghoti	N 75°17'19.202"	N 18°14'28.345"
115			Sade	N 75°16'51.515"	N 18°16'58.566"
116			Warkatne	N 75°13'21.275"	N 18°17'18.455"

117			Kondhej	N 75°11'51.214"	N 18°16'26.544"
118			Jeur	N 75°10'00.084"	N 18°15'30.753"
119			Pophalaj	N 75°07'02.212"	N 18°17'30.591"
120			Kumbhej	N 75°10'10.823"	N 18°17'50.664"
121			Zare	N 75°08'19.878"	N 18°19'39.343"
122			Khadakewadi	N 75°10'25.007"	N 18°20'19.230"
123			Gulsadi	N 75°12'52.119"	N 18°20'35.244"
124			Deolali	N 75°11'11.804"	N 18°22'21.446"
125			Pande	N 75°13'59.623"	N 18°22'30.901"
126			Savadi	N 74°59'13.256"	N 18°22'43.428"
127			Korti	N 75°01'26.390"	N 18°23'51.365"
128			Vihal	N 75°04'18.029"	N 18°22'23.803"
129			Veet	N 75°06'56.732"	N 18°22'38.014"
130			Gorewadi	N 75°01'38.036"	N 18°25'09.713"
131			Hulgewadi	N 75°02'27.937"	N 18°24'35.154"
132			Morwad	N 75°04'49.181"	N 18°24'31.557"
133			Vanjarwadi	N 75°07'00.353"	N 18°25'26.149"
134			Pimpalwadi	N 75°09'02.815"	N 18°24'39.750"
135			Roshewadi	N 75°10'13.984"	N 18°24'23.474"
136			Karmala (Rural)	N 75°11'38.257"	N 18°24'26.187"
137			Ravgaon	N 75°07'04.469"	N 18°27'06.582"
138			Kamone	N 75°12'39.236"	N 18°29'10.329"
139			Jategaon	N 75°11'01.024"	N 18°30'25.648"
140			Khadaki	N 75°13'36.748"	N 18°32'04.421"
141			Aljapur	N 75°15'24.268"	N 18°30'27.651"
142			Punvar	N 75°08'22.213"	N 18°30'15.733"
143	<b>Solapur</b>	<b>South Solapur</b>	Antroli	N 75°42'36.367"	N 17°32'40.997"
144			Vadapur	N 75°39'43.741"	N 17°32'06.714"
144-A	<b>Solapur</b>	<b>North Solapur</b>	Nehrunagar (Without ESZ area)	N 75°53'18.972"	N 17°38'26.286"
144-B			Pratapnagar (Without ESZ area)	N 75°52'31.907"	N 17°37'03.211"
145	<b>Ahmednagar</b>	<b>Shrigonda</b>	Adhalgaon	N 74°45'50.908"	N 18°38'13.516"
146			Bangarde	N 74°50'43.178"	N 18°45'52.297"
147			Belwandi Kothar	N 74°42'55.436"	N 18°39'59.996"
148			Bhangaon	N 74°44'34.235"	N 18°42'57.767"
149			Bhavadi	N 74°49'11.384"	N 18°38'04.542"
150			Chandgaon	N 74°46'07.428"	N 18°34'04.093"
151			Chikhali	N 74°41'53.723"	N 18°52'41.750"
152			Deulgaon	N 74°44'52.560"	N 18°41'11.341"
153			Dhoraje	N 74°43'33.001"	N 18°44'13.474"

154			Dokewadi	N 74°47'11.717"	N 18°38'15.554"
155			Erandoli	N 74°33'57.605"	N 18°46'00.130"
156			Gavhanewadi	N 74°47'01.751"	N 18°39'13.995"
157			Ghutewadi	N 74°39'07.421"	N 18°51'54.963"
158			Hiradgaon	N 74°47'09.267"	N 18°35'06.336"
159			Kamathi	N 74°47'19.411"	N 18°48'55.932"
160			Khandgaon	N 74°48'32.597"	N 18°46'09.839"
161			Kokangaon	N 74°48'13.843"	N 18°36'52.635"
162			Kolgaon	N 74°40'06.146"	N 18°47'43.077"
163			Kondegavhan	N 74°31'27.997"	N 18°47'20.442"
164			Koregaon	N 74°43'19.859"	N 18°52'04.916"
165			Koregavhan	N 74°33'18.339"	N 18°49'58.976"
166			Kosegavhan	N 74°51'07.314"	N 18°42'33.077"
167			Kothul	N 74°41'55.890"	N 18°46'21.261"
168			Lagadwadi/ Kolgaon	N 74°38'25.825"	N 18°48'53.100"
169			Mahadevwadi	N 74°49'05.292"	N 18°43'08.925"
170			Mahandulwadi	N 74°48'42.109"	N 18°46'49.110"
171			Mandavgan	N 74°49'59.260"	N 18°49'47.228"
172			Mungusgaon	N 74°37'00.954"	N 18°49'15.215"
173			Pimpri Kolandar	N 74°30'05.963"	N 18°45'35.323"
174			Pisorekhand	N 74°46'47.162"	N 18°43'50.050"
175			Ruikhel	N 74°52'16.694"	N 18°47'45.186"
176			Shedgaon	N 74°44'42.259"	N 18°31'24.409"
177			Shrigonda	N 74°42'21.028"	N 18°36'39.891"
178			Suregaon	N 74°37'51.400"	N 18°50'44.686"
179			Takali Kadewalit	N 74°45'28.062"	N 18°32'46.064"
180			Tandali Dumala	N 74°47'33.950"	N 18°40'34.440"
181			Ukhalgaon	N 74°36'40.374"	N 18°51'46.726"
182			Ukkadgaon	N 74°32'01.387"	N 18°45'07.956"
183			Wadghul	N 74°47'03.027"	N 18°47'17.847"
184			Arangaon Dumala	N 74°45'50.908"	N 18°38'13.516"
185			Banpimpri	N 74°53'02.321"	N 18°49'50.297"
186			Bhapkarwadi	N 74°41'16.774"	N 18°49'17.408"
187			Ghogargaon	N 74°53'53.694"	N 18°48'27.495"
188			Gugal Wadgaon	N 74°44'32.033"	N 18°40'02.412"
189			Pandharewadi	N 74°40'09.017"	N 18°49'47.632"
190			Sarola Somvanshi	N 74°32'37.832"	N 18°50'52.570"
191			Takali Lonar	N 74°48'10.005"	N 18°41'59.224"
192			Thite Sangavi	N 74°55'13.584"	N 18°49'40.454"
193	<b>Ahmednagar</b>	<b>Karjat</b>	Akhoni	N 74°51'06.684"	N 18°23'47.572"



194			Alsunde	N 75°01'28.239"	N 18°28'20.340"
195			Ambi Jalgaon	N 75°01'28.239"	N 18°28'20.340"
196			Babulgaon Khalsa	N 75°03'00.316"	N 18°41'20.499"
197			Balwandi	N 74°49'03.582"	N 18°29'28.385"
198			Baradgaon Sudrik	N 74°48'55.221"	N 18°26'54.899"
199			Benwadi	N 74°58'31.047"	N 18°29'29.373"
200			Bhambore	N 74°46'44.746"	N 18°25'46.803"
201			Bitakewadi	N 74°53'40.506"	N 18°38'39.489"
202			Chakhalewadi	N 74°52'32.594"	N 18°39'51.577"
203			Chande Bk.	N 74°56'37.847"	N 18°40'34.145"
204			Chande Kh.	N 74°57'56.781"	N 18°39'52.072"
205			Chapadgaon	N 75°09'45.153"	N 18°32'44.374"
206			Chincholi Kaldat	N 75°01'43.963"	N 18°38'25.751"
207			Chincholi Ramjan	N 74°54'35.355"	N 18°46'10.707"
208			Dhalwadi	N 74°51'05.974"	N 18°31'04.970"
209			Diksal	N 75°00'49.358"	N 18°40'17.950"
210			Durgaon	N 74°55'44.529"	N 18°31'24.366"
211			Handalwadi	N 75°04'26.568"	N 18°35'23.202"
212			Holewadi	N 74°59'26.710"	N 18°26'45.429"
213			Kaparewadi	N 75°02'34.839"	N 18°34'36.233"
214			Kaudane	N 74°54'13.139"	N 18°41'34.035"
215			Khandavi	N 74°53'27.937"	N 18°43'47.372"
216			Khandale	N 75°02'38.651"	N 18°37'06.383"
217			Kolwadi	N 74°58'45.618"	N 18°30'50.745"
218			Kombhali	N 74°55'04.278"	N 18°43'17.926"
219			Kopardi	N 74°51'58.526"	N 18°35'14.639"
220			Koregaon	N 75°03'12.448"	N 18°31'43.278"
221			Kokangaon	N 75°00'05.657"	N 18°45'02.322"
222			Kuldharan	N 74°52'20.045"	N 18°32'48.720"
223			Kumbhefal	N 75°00'55.219"	N 18°30'22.911"
224			Malewadi	N 74°55'00'621"	N 18°37'51.374"
225			Mandali	N 74°55'57.059"	N 18°47'20.187"
226			Mirajgaon	N 75°01'34.177"	N 18°43'48.834"
227			Mulewadi	N 74°56'06.488"	N 18°40'57.323"
228			Nagamthan	N 74°57'53.987"	N 18°46'02.522"
229			Nandgaon	N 74°55'46.633"	N 18°35'26.898"
230			Nimbhe	N 75°02'38.611"	N 18°28'47.147"
231			Patewadi	N 75°06'33.796"	N 18°35'15.053"
232			Pimpalwadi	N 74°53'04.791"	N 18°29'40.502"
233			Rakshaswadi Bk.	N 74°49'45.365"	N 18°30'44.583"

234			Rakshaswadi Kh.	N 74°48'35.301"	N 18°33'24.970"
235			Ravalgaon	N 74°58'10.012"	N 18°44'08.707"
236			Rehkuri	N 74°57'04.571"	N 18°36'26.440"
237			Rui gahvan	N 74°51'26.388"	N 18°38'07.056"
238			Shinde	N 74°53'13.748"	N 18°36'55.995"
239			Supé	N 74°59'16.650"	N 18°38'16.200"
240			Taju	N 74°74'15.882"	N 18°29'09.009"
241			Takali Khandeshwari	N 75°03'18.301"	N 18°38'41.160"
242			Talwadi	N 74°50'39.044"	N 18°29'05.892"
243			Thergaon	N 74°56'40.847"	N 18°46'14.385"
244			Therwadi	N 74°57'11.234"	N 18°30'13.399"
245			Thetewadi	N 74°59'24.724"	N 18°40'13.012"
246			Wadgaon Tanpure	N 74°56'56.384"	N 18°33'54.386"
247			Walwad	N 74°57'30.865"	N 18°37'50.227"
248			Yeswade	N 74°52'26.541"	N 18°26'36.486"
249			Bahirobawadi	N 75°00'13.597"	N 18°36'07.046"
250			Bhose	N 74°51'22.839"	N 18°40'50.308"
251			Chilwadi	N 74°58'56.012"	N 18°24'50.849"
252			Deshmukhwadi	N 74°58'01.871"	N 18°27'37.798"
253			Dombalwadi	N 75°04'00.583"	N 18°25'54.703"
254			Goykarwadi	N 75°02'04'407"	N 18°37'03.036"
255			Hingangaon	N 74°47'00.488"	N 18°27'00.539"
256			Jalalpur	N 74°43'58.616"	N 18°28'44.429"
257			Jalakewadi	N 75°06'46.876"	N 18°31'55.805"
258			Karbanwadi	N 74°50'32.727"	N 18°25'22.709"
259			Karjat	N 75°00'41.072"	N 18°33.02.200"
260			Khurangewadi	N 74°56'17.774"	N 18°38'41.464"
261			Pategaon	N 75°06'02.802"	N 18°38'00.042"
262			Rashin	N 74°55'22.343"	N 18°26'14.093"
263			Shegudwadi	N 75°05'44.459"	N 18°27'53.111"
264			Supekarwadi	N 74°53'11.970"	N 18°34'22.646"
265			Torkadwadi	N 74°55'37.168"	N 18°28'51.538"
266			Wayasewadi	N 74°50'50.842"	N 18°23'32.089"
267			Ganeshwadi	N 74°48'28.476"	N 18°24'35.853"
268			Mhalangi	N 75°05'08.242"	N 18°26'37.201"

**Annexure –V****Performa of Action Taken Report:**

1. Number and date of meetings.
2. Minutes of the meetings: (mention noteworthy points. Attach minutes of the meeting as separate Annexure).
3. Status of preparation of Zonal Master Plan including Tourism Master Plan.
4. Summary of cases dealt with rectification of error apparent on face of land record (Eco-sensitive Zone wise). Details may be attached as Annexure.
5. Summary of cases scrutinised for activities covered under the Environment Impact Assessment Notification, 2006 (Details may be attached as separate Annexure).
6. Summary of cases scrutinised for activities not covered under the Environment Impact Assessment Notification, 2006 (Details may be attached as separate Annexure).
7. Summary of complaints lodged under section 19 of the Environment (Protection) Act, 1986.
8. Any other matter of importance.