

MINISTRY OF ENVIRONMENT, FOREST & CLIMATE CHANGE

Detailed Report on Green India Mission Plantation Sites

MONITORING AND EVALUATION GIS CELL
GREEN INDIA MISSION DIRECTORATE

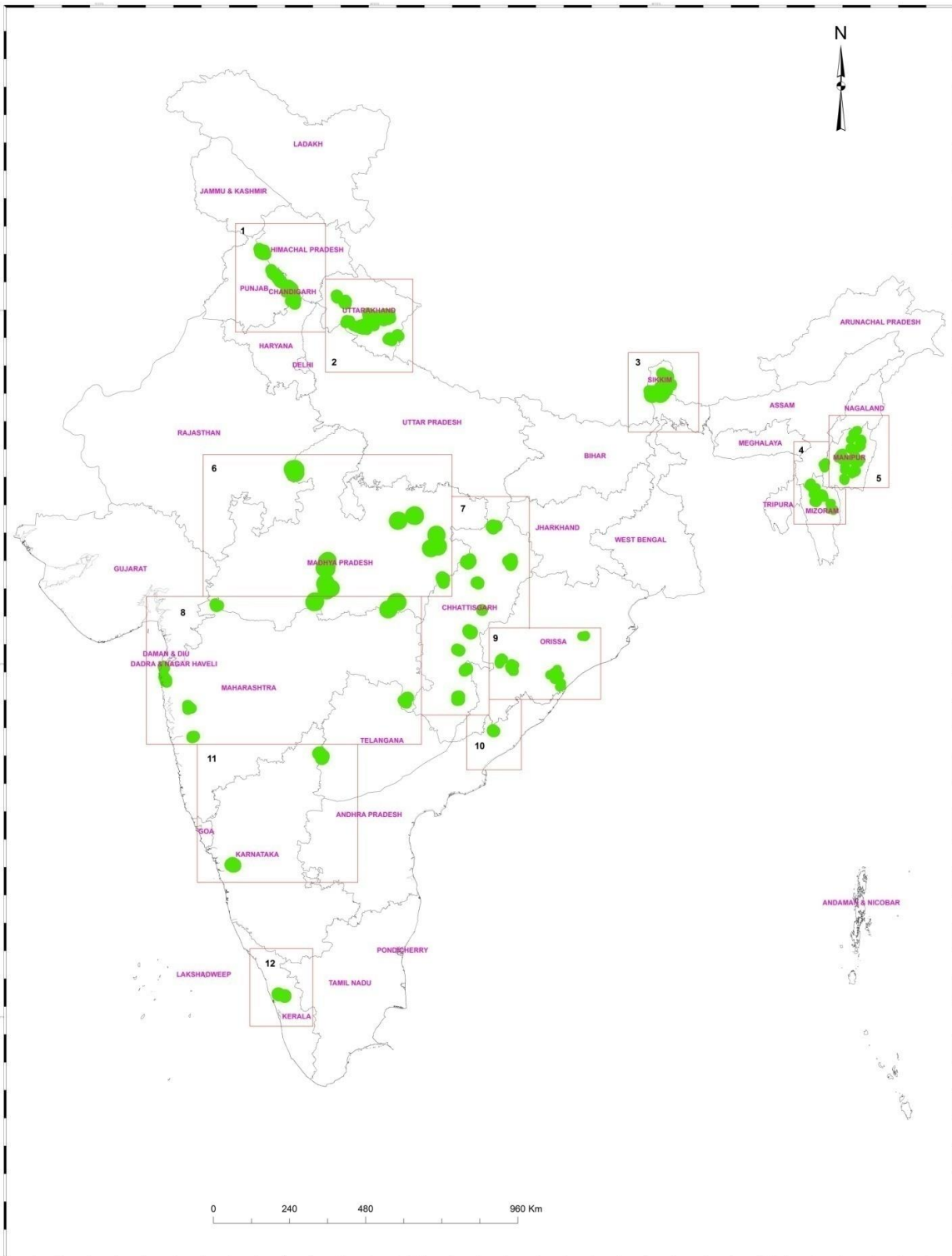


2015-2021

Contents:

Sno		Page No
I.	Introduction	03
II.	Green India Mission Plantation Sites Detailed Information	04
	1. Punjab Plantation Sites	05
	2. Uttarakhand Plantation Sites	20
	3. Sikkim Plantation Sites	31
	4. Mizoram Plantation Sites	47
	5. Manipur Plantation Sites	81
	6. Madhya Pradesh Plantation Sites	109
	7. Chhattisgarh Plantation Sites	129
	8. Maharashtra Plantation Sites	137
	9. Odisha Plantation Sites	143
	10. Andhra Pradesh Plantation Sites	162
	11. Karnataka Plantation Sites	166
	12. Kerala Plantation Sites	171
III.	Annexure	173

GREEN INDIA MISSION INTERVENTION SITE



Introduction

The National Mission for Green India (GIM) is one of the eight Missions outlined under the National Action Plan on Climate Change (NAPCC). It aims at protecting; restoring and enhancing India's diminishing forest cover and responding to climate change by a combination of adaptation and mitigation measures. It envisages a holistic view of greening and focuses on multiple ecosystem services, especially, biodiversity, water, biomass, preserving mangroves, wetlands, critical habitats etc. along with carbon sequestration as a co-benefit. This mission has adopted an integrated cross-sectoral approach as it will be implemented on both public as well as private lands with a key role of the local communities in planning, decision making, implementation and monitoring.

Mission Goals

- To increase forest/tree cover to the extent of 5 million hectares (mha) and improve quality of forest/tree cover on another 5 mha of forest/non-forest lands;
- To improve/enhance eco-system services like carbon sequestration and storage (in forests and other ecosystems), hydrological services and biodiversity; along with provisioning services like fuel, fodder, and timber and non-timber forest produces (NTFPs); and
- To increase forest based livelihood income of about 3 million households.

Sub-Missions

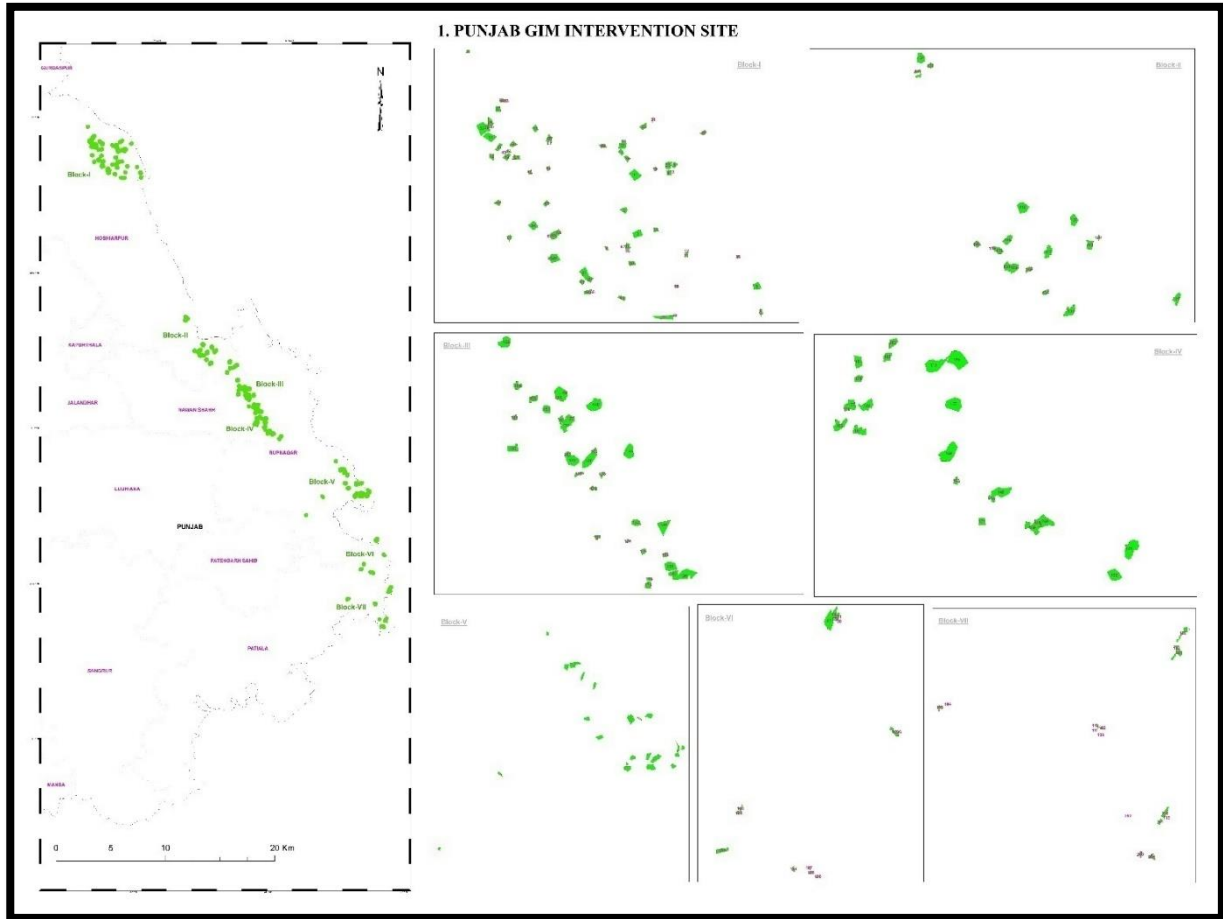
The following five submissions, integrating adaptation/mitigation measures and one intervention under the National Mission for a Green India are given below:

- SM-1: Enhancing quality of forest cover and improving ecosystem services
- SM-2: Ecosystem restoration and increase in forest cover
- SM-3: Enhancing tree cover in Urban & Peri-urban areas (including institutional lands)
- SM-4: Agro-Forestry and Social Forestry (increasing biomass & creating carbon sink)
- SM-5: Restoration of Wetlands
- Intervention: Promoting alternative fuel energy and livelihood support to households (biogas, solar devices, LPG, biomass-based systems, improved stoves)



II. Green India Mission Plantation Site Detail Information

Punjab: Situated in the north-western part of the country, the State of Punjab has an area of 50,362 sq km, which is 1.53% of the geographical area of the country. The GIM Intervention Site lies between 31°00'N to 32°00'N latitude and 76°00'E to 76°30' E longitude.



Punjab Plantation Site Detail Information

Name of State	Financial Year	Name of Division	Name of Landscape	Name of JFMC	Name of Plantation Site	Area (Ha)	Kml File/Shape file Received (Yes/No)
Punjab	2016-17	Ropar	Dolowal	Dolowal	Dolowal	9	Yes
Punjab	2016-17	Ropar	Sughrao	Bari	Bari	3	Yes
Punjab	2016-17	Ropar	Sughrao	Bhangala	Bhangala	3	Yes
Punjab	2016-17	Ropar	Mansali Nandi	Mansali	Mansali	4	Yes
Punjab	2016-17	Ropar	Jhangria Raipur	Sakhpur	Sakhpur	8	Yes
Punjab	2016-17	Ropar	Raipur Balewal	Balewal	Balewal	7	Yes
Punjab	2016-17	Ropar	Mansali Nandi	Mansali	Mansali	15	Yes
Punjab	2016-17	Ropar	Nariangpur Nala	Bardar	Bardar	20	Yes
Punjab	2016-17	Ropar	Sughrao	Bhangala	Bhangala	15	Yes
Punjab	2016-17	Ropar	Bharatgarh/Kamalpur	Bharatgarh Site	Bharatgarh Site	5	Yes
Punjab	2016-17	Ropar	Dolowal	Dolowal	Dolowal	10	Yes
Punjab	2016-17	Ropar	Donal ki Khad	Donal	Donal	10	Yes
Punjab	2016-17	Ropar	Charnganga	Mindwan	Mindwan	5	Yes
Punjab	2016-17	Ropar	Donal ki Khad	Surewal	Surewal	10	Yes
Punjab	2016-17	Ropar	Charnganga	Thappal	Thappal	10	Yes
Punjab	2016-17	Ropar	Kotla Khad	Jeowal	Jeowal	10	Yes
Punjab	2016-17	Ropar	Rajgiri Abiana	Dhamana	Dhamana	10	Yes
Punjab	2016-17	Ropar	Bhatlaur ki Khad	Garbaga	Garbaga	4	Yes
Punjab	2016-17	Ropar	Sukowal Khanpur Khuhi	Gocher	Gocher	14	Yes
Punjab	2016-17	Ropar	Kartarpur	Hayatpur	Hayatpur	10	Yes
Punjab	2016-17	Ropar	Sughrao	Jhandian	Jhandian	3	Yes
Punjab	2016-17	Ropar	Sukowal Khanpur Khuhi	Kanpur Khuhi	Kanpur Khuhi	5	Yes
Punjab	2016-17	Ropar	Kalwan-Rampur	Kalwan Kukowal	Kalwan Kukowal	10	Yes
Punjab	2016-17	Ropar	Jhandagi ki Khad	Tibba Nangal	Tibba Nangal	15	Yes
Punjab	2017-18	Ropar	Kotla Khad	Pharapur	Pharapur	5	Yes
Punjab	2017-18	Ropar	Kamalpur	Bharatgarh	Bharatgarh	3	Yes
Punjab	2017-18	Ropar	Kundlo ki Khad	Barapind	Barapind	3	Yes
Punjab	2017-18	Ropar	Jhangria Raipur	Sakhpur	Sakhpur	3	Yes
Punjab	2017-18	Ropar	Raipur Balewal	Balewal	Balewal	2	Yes
Punjab	2017-18	Ropar	Nariangpur Nala	Bardar	Bardar	10	Yes
Punjab	2017-18	Ropar	Bharatgarh/Kamalpur	Bharatgarh Site	Bharatgarh Site	10	Yes
Punjab	2017-18	Ropar	Haripur Nala	Majri	Majri	15	Yes
Punjab	2017-18	Ropar	Charnganga	Mindwan	Mindwan	3	Yes
Punjab	2017-18	Ropar	Charnganga	Thappal	Thappal	7	Yes

Name of State	Financial Year	Name of Division	Name of Landscape	Name of JFMC	Name of Plantation Site	Area (Ha)	Kml File/Shape file Received (Yes/No)
Punjab	2017-18	Ropar	Kotla Khad	Jeowal	Jeowal	3	Yes
Punjab	2017-18	Ropar	Kotla Khad	Jhinri	Jhinri	4	Yes
Punjab	2017-18	Ropar		Kaliyanpur	Kaliyanpur	4	Yes
Punjab	2017-18	Ropar	Kartarpur	Hayatpur	Hayatpur	13	Yes
Punjab	2017-18	Ropar	Bharatgarh/Kamalpur	Bhangala Site 1	Bhangala Site 1	10	Yes
Punjab	2017-18	Ropar	Bharatgarh/Kamalpur	Bhangala Site 2	Bhangala Site 2	3	Yes
Punjab	2017-18	Ropar	Haripur Nala	Majri Site 1	Majri Site 1	4	Yes
Punjab	2017-18	Ropar	Haripur Nala	Majri Site 2	Majri Site 2	3	Yes
Punjab	2017-18	Ropar	Nariangpur Nala	Bardar	Bardar	3	Yes
Punjab	2017-18	Ropar		Ladal	Ladal	4.5	Yes
Punjab	2017-18	Ropar	Haripur Nala	Mansali Site 1	Mansali Site 1	6	Yes
Punjab	2017-18	Ropar	Haripur Nala	Mansali Site 2	Mansali Site 2	4	Yes
Punjab	2017-18	Ropar	Hussainpur	Sunana	Sunana	10	Yes
Punjab	2017-18	Ropar	Sughrao	Jhandian Norangpur	Jhandian Norangpur	5.5	Yes
Punjab	2017-18	Ropar	Dolowal	Dolowal	Dolowal	1	Yes
Punjab	2017-18	Ropar		Kaliyanpur	Kaliyanpur	1	Yes
Punjab	2017-18	Ropar	Raipur Balewal	Raipur	Raipur	3	Yes
Punjab	2017-18	Ropar	Donal ki Khad	Donal	Donal	3	Yes
Punjab	2017-18	Ropar		Jhingri	Jhingri	1	Yes
Punjab	2017-18	Ropar	Kotla Khad	Paharpur Site 1	Paharpur Site 1	2	Yes
Punjab	2017-18	Ropar	Kotla Khad	Paharpur Site 2	Paharpur Site 2	1	Yes
Punjab	2017-18	Ropar	Donal ki Khad	Surewal	Surewal	2	Yes
Punjab	2017-18	Ropar	Sukowal Khanpur Khuhi	Gocher	Gocher	2	Yes
Punjab	2017-18	Ropar	Sukowal Khanpur Khuhi	Kahnpur Khuhi	Kahnpur Khuhi	9	Yes
Punjab	2017-18	Ropar	Raipur Balewal	Balewal	Balewal	6	Yes
Punjab	2017-18	Ropar	Jhandian -Bhogipur	Jhandian	Jhandian	6	Yes
Punjab	2017-18	Ropar	Kalwan-Rampur	Kalwan Kukowal	Kalwan Kukowal	7	Yes
Punjab	2017-18	Ropar	Jhangria Raipur	Sakhpur	Sakhpur	3	Yes
Punjab	2017-18	Ropar		Lakher	Lakher	4	Yes
Punjab	2017-18	Ropar	Kartarpur	Hayatpur	Hayatpur	4	Yes
Punjab	2017-18	Ropar	Rajgiri Abiana	Dhamana	Dhamana	11	Yes

Name of State	Financial Year	Name of Division	Name of Landscape	Name of JFMC	Name of Plantation Site	Area (Ha)	Kml File/Shape file Received (Yes/No)
Punjab	2017-18	Ropar	Raipur Balewal	Raipur Sahni	Raipur Sahni	1	Yes
Punjab	2017-18	Ropar	Dolowal	Dolowal	Dolowal	1	Yes
Punjab	2017-18	Ropar	Kotla Khad	Jhingri	Jhingri	1	Yes
Punjab	2017-18	Ropar	Sughrao	Bari	Bari	1	Yes
Punjab	2017-18	Ropar	Hussinpur	Sanana	Sanana	1	Yes
Punjab	2017-18	Ropar	Kalman-Rampur	Kalman	Kalman	2	Yes
Punjab	2017-18	Ropar	Jhandian -Bhogipur	Jhandian	Jhandian	1	Yes
Punjab	2020-21	Ropar	Rajgiri- Abiana	Dhamana	Dhamana	15	Yes
Punjab	2020-21	Ropar	Sekhowal-Kahanpur Khui Choes	Gochar	Gochar	20	Yes
Punjab	2020-21	Ropar	Kangar-Usmanpur	Nurpur Kurd	Nurpur Kurd	25	Yes
Punjab	2020-21	Ropar	Haripur Nala	Haripur	Haripur	20	Yes
Punjab	2020-21	Ropar	Haripur Nala	Majri	Majri	15	Yes
Punjab	2020-21	Ropar	Sughrao	Bhangala	Bhangala	15	Yes
Punjab	2020-21	Ropar	Kundlu Ki khad	Barapind	Barapind	20	Yes
Punjab	2020-21	Ropar	Mansali Nadi	Mansali	Mansali	20	Yes
Punjab	2020-21	Ropar	Kotla Khad	Kotla	Kotla	20	Yes
Punjab	2020-21	Ropar	Bholowal Nangli	Dabkhera	Dabkhera	10	Yes
Punjab	2020-21	Ropar	Bholowal Nangli	Jandla	Jandla	10	Yes
Punjab	2020-21	Ropar	Charanganga	Thappal	Thappal	20	Yes
Punjab	2020-21	Ropar	Jhandian-Bhogipur	Tibba Nangal	Tibba Nangal	10	Yes
Punjab	2020-21	Ropar	Sekhowal-Kahanpur Khui Choes	Gochar	Gochar	10	Yes
Punjab	2020-21	Ropar	Sughrao	Bhangala	Bhangala	20	Yes
Punjab	2020-21	Ropar	Mansali Nadi	Mansali	Mansali	10	Yes
Punjab	2020-21	Ropar	Kotla Khad	Kotla	Kotla	10	Yes
Punjab	2020-21	Ropar	Bholowal Nangli	Dabkhera	Dabkhera	10	Yes
Punjab	2020-21	Ropar	Bholowal Nangli	Jandla	Jandla	10	Yes
Punjab	2020-21	Ropar	Charanganga	Thappal	Thappal	10	Yes
Punjab	2020-21	Ropar	Jhandian-Bhogipur	Tibba Nangal	Tibba Nangal	10	Yes
Punjab	2020-21	Ropar	Kalwan-Rampur	Kalwan	Kalwan	10	Yes
Punjab	2016-17	Mohali	Patiala Ki Rao	Parch	Parch	15	Yes
Punjab	2016-17	Mohali	Jyanti Devi ki Rao	Sunk	Sunk	3	Yes
Punjab	2016-17	Mohali	Jyanti Devi ki Rao	Jainty majri	Jainty majri	5	Yes
Punjab	2016-17	Mohali	Siswan Nadi	Chotti Bardi Naggal	Chotti Bardi Naggal	3	Yes
Punjab	2016-17	Mohali	Budhki Nadi	Mirzapur	Mirzapur	4	Yes
Punjab	2016-17	Mohali	Siswan Nadi	Siswan	Siswan	15	Yes

Name of State	Financial Year	Name of Division	Name of Landscape	Name of JFMC	Name of Plantation Site	Area (Ha)	Kml File/Shape file Received (Yes/No)
Punjab	2016-17	Mohali	Budhki Nadi	Mirzapur	Mirzapur	15	Yes
Punjab	2016-17	Mohali	Siswan Nadi	Chhoti Bardi Naggal	Chhoti Bardi Naggal	15	Yes
Punjab	2016-17	Mohali	Jyanti Devi ki Rao	jantyi Majri	jantyi Majri	20	Yes
Punjab	2016-17	Mohali	Jyanti Devi ki Rao	Sunk	Sunk	20	Yes
Punjab	2016-17	Mohali	Budhki Nadi	Tarapur majari	Tarapur majari	5	Yes
Punjab	2016-17	Mohali	Derabassi	Pir Muchhella	Pir Muchhella	25	Yes
Punjab	2016-17	Mohali	Derabassi	Dhonni	Dhonni	5	Yes
Punjab	2016-17	Mohali	Lalru	Ishapur	Ishapur	5	Yes
Punjab	2016-17	Mohali	Lalru	Sundhran	Sundhran	10	Yes
Punjab	2016-17	Mohali	Lalru	Bhagsi	Bhagsi	12	Yes
Punjab	2016-17	Mohali	Patiala Ki Rao	Parch	Parch	20	Yes
Punjab	2016-17	Mohali	Patiala Ki Rao	Karoran	Karoran	10	Yes
Punjab	2016-17	Mohali	Lalru	Sarangpur Shamlat	Sarangpur Shamlat	10	Yes
Punjab	2016-17	Mohali	Lalru	Bhagsi	Bhagsi	15	Yes
Punjab	2016-17	Mohali	Lalru	Jhoula Khurd	Jhoula Khurd	5	Yes
Punjab	2016-17	Mohali	Derabassi	Pir Muchhella	Pir Muchhella	5	Yes
Punjab	2016-17	Mohali	Lalru	Handesra	Handesra	8	Yes
Punjab	2017-18	Mohali	Jyanti Devi ki Rao	Sunk	Sunk	10	Yes
Punjab	2017-18	Mohali	Jyanti Devi ki Rao	Jainty majri	Jainty majri	5	Yes
Punjab	2017-18	Mohali	Siswan Nadi	Siswan	Siswan	10	Yes
Punjab	2017-18	Mohali	Siswan Nadi	Chhoti Bardi Naggal	Chhoti Bardi Naggal	5	Yes
Punjab	2017-18	Mohali	Patiala Ki Rao	Parch	Parch	19	Yes
Punjab	2017-18	Mohali	Patiala Ki Rao	Karoran	Karoran	7	Yes
Punjab	2017-18	Mohali	Patiala Ki Rao	Nada	Nada	7	Yes
Punjab	2017-18	Mohali	Derabassi	Pir Muchela	Pir Muchela	5	Yes
Punjab	2017-18	Mohali	Lalru	Bhagsi	Bhagsi	7	Yes
Punjab	2017-18	Mohali	Jyanti Devi ki Rao	Jainty majri	Jainty majri	13	Yes
Punjab	2017-18	Mohali	Budhki Nadi	Mirzapur	Mirzapur	15	Yes
Punjab	2017-18	Mohali	Jyanti Devi ki Rao	Sunk	Sunk	4	Yes
Punjab	2017-18	Mohali	Patiala Ki Rao	Karoran	Karoran	13	Yes
Punjab	2017-18	Mohali	Patiala Ki Rao	Nada	Nada	3	Yes
Punjab	2017-18	Mohali	Patiala Ki Rao	Parch	Parch	5	Yes
Punjab	2017-18	Mohali	Lalru	Sarangpur	Sarangpur	1	Yes

Name of State	Financial Year	Name of Division	Name of Landscape	Name of JFMC	Name of Plantation Site	Area (Ha)	Kml File/Shape file Received (Yes/No)
Punjab	2017-18	Mohali	Jyanti Devi ki Rao	Jainty majri	Jainty majri	7	Yes
Punjab	2017-18	Mohali	Patiala Ki Rao	Nada	Nada	7	Yes
Punjab	2017-18	Mohali	Patiala Ki Rao	Saimipur	Saimipur	4	Yes
Punjab	2017-18	Mohali	Patiala Ki Rao	Bajheri	Bajheri	3	Yes
Punjab	2017-18	Mohali	Derabassi	Dandrala	Dandrala	6	Yes
Punjab	2017-18	Mohali	Derabassi	Hamayupur	Hamayupur	6	Yes
Punjab	2017-18	Mohali	Lalru	Jhoula Khurd	Jhoula Khurd	5	Yes
Punjab	2017-18	Mohali	Lalru	Nangala	Nangala	18	Yes
Punjab	2017-18	Mohali	Lalru	Alamgir	Alamgir	15	Yes
Punjab	2020-21	Mohali	Patiala Ki Rao	Parch	Parch	15	Yes
Punjab	2020-21	Mohali	Patiala Ki Rao	Nada	Nada	15	Yes
Punjab	2020-21	Mohali	Patiala Ki Rao	Karoran	Karoran	15	Yes
Punjab	2020-21	Mohali	Patiala Ki Rao	Pir Sohana	Pir Sohana	10	Yes
Punjab	2020-21	Mohali	Balaungi-Landran	Gidderpur	Gidderpur	15	Yes
Punjab	2020-21	Mohali	Jyanti Devi Ki Rao	Siamipur	Siamipur	10	Yes
Punjab	2020-21	Mohali	Jyanti Devi Ki Rao	Sunk	Sunk	10	Yes
Punjab	2020-21	Mohali	Jyanti Devi Ki Rao	Jainty majri	Jainty majri	13	Yes
Punjab	2020-21	Mohali	Siswan Nadi	Chotti Bardi Naggal	Chotti Bardi Naggal	8	Yes
Punjab	2020-21	Mohali	Budhki Nadi	Mirzapur	Mirzapur	7	Yes
Punjab	2020-21	Mohali	Siswan Nadi	Siswan	Siswan	7	Yes
Punjab	2020-21	Mohali	Budhki Nadi	Tarapur majari	Tarapur majari	15	Yes
Punjab	2020-21	Mohali	Siswan Nadi	Pallanpur	Pallanpur	10	Yes
Punjab	2020-21	Mohali	Siswan Nadi	Dulwan	Dulwan	10	Yes
Punjab	2020-21	Mohali	Derabassi	Pir Muchella	Pir Muchella	20	Yes
Punjab	2020-21	Mohali	Lalru	Dandrala	Dandrala	15	Yes
Punjab	2020-21	Mohali	Dangri Nadi	Bir Handesra	Bir Handesra	5	Yes
Punjab	2020-21	Mohali	Derabassi	Bir Bakarpur	Bir Bakarpur	20	Yes
Punjab	2020-21	Mohali	Patiala Ki Rao	Parch	Parch	7	Yes
Punjab	2020-21	Mohali	Patiala Ki Rao	Nada	Nada	6	Yes
Punjab	2020-21	Mohali	Patiala Ki Rao	Karoran	Karoran	7	Yes
Punjab	2020-21	Mohali	Jyanti Devi Ki Rao	Sunk	Sunk	5	Yes
Punjab	2020-21	Mohali	Jyanti Devi Ki Rao	Jainty majri	Jainty majri	13	Yes
Punjab	2020-21	Mohali	Siswan Nadi	Chotti Bardi Naggal	Chotti Bardi Naggal	10	Yes
Punjab	2020-21	Mohali	Budhki Nadi	Mirzapur	Mirzapur	5	Yes
Punjab	2020-21	Mohali	Siswan Nadi	Siswan	Siswan	10	Yes

Name of State	Financial Year	Name of Division	Name of Landscape	Name of JFMC	Name of Plantation Site	Area (Ha)	Kml File/Shape file Received (Yes/No)
Punjab	2020-21	Mohali	Budhki Nadi	Tarapur majari	Tarapur majari	7	Yes
Punjab	2020-21	Mohali	Derabassi	Pir Muchella	Pir Muchella	10	Yes
Punjab	2020-21	Mohali	Lalru	Dandralla	Dandralla	10	Yes
Punjab	2020-21	Mohali	Derabassi	Bir Bakarpur	Bir Bakarpur	10	Yes
Punjab	2016-17	Garshanker	Nawanshahr	Harwan	Dallewal/Harwan	15	Yes
Punjab	2016-17	Garshanker	Nawanshahr	Bhadiar	Bhadiar	35	Yes
Punjab	2016-17	Garshanker	Nawanshahr	Kot	Kot	18	Yes
Punjab	2016-17	Garshanker	Nawanshahr	Mohan Majra	Mohan Majra	15	Yes
Punjab	2016-17	Garshanker	Nawanshahr	Baggawal	Baggawal	15	Yes
Punjab	2016-17	Garshanker	Nawanshahr	Nighi	Nighi	24	Yes
Punjab	2016-17	Garshanker	Nawanshahr	Asron	Ansro	13	Yes
Punjab	2016-17	Garshanker	Nawanshahr	Balachaur	Raju Majra	19	Yes
Punjab	2016-17	Garshanker	Nawanshahr	Bhaddi	Bhaddi	18	Yes
Punjab	2016-17	Garshanker	Nawanshahr	Nanowal	Nanowal	18	Yes
Punjab	2016-17	Garshanker	Nawanshahr	Singhpur	Singhpur	10	Yes
Punjab	2017-18	Garshanker	Nawanshahr	Adoana	Adoana	5	Yes
Punjab	2017-18	Garshanker	Nawanshahr	Bhaddi	Bhaddi	10	Yes
Punjab	2017-18	Garshanker	Nawanshahr	Singhpur	Singhpur	6	Yes
Punjab	2017-18	Garshanker	Nawanshahr	Mallewal	Malewal	4	Yes
Punjab	2017-18	Garshanker	Nawanshahr	Takarla	Takarla	4	Yes
Punjab	2017-18	Garshanker	Nawanshahr	Patti Sonkri	Ballowal	4	Yes
Punjab	2017-18	Garshanker	Nawanshahr	Asron	Asron	12	Yes
Punjab	2017-18	Garshanker	Nawanshahr	Paniyali	Paniyali	10	Yes
Punjab	2017-18	Garshanker	Nawanshahr	Kot	Barapur	10	Yes
Punjab	2017-18	Garshanker	Nawanshahr	Birampur	Birampur	5	Yes
Punjab	2017-18	Garshanker	Nawanshahr	Khanni	Khanni	10	Yes
Punjab	2017-18	Garshanker	Nawanshahr	Bhadiar	Bhaddiar	25	Yes
Punjab	2017-18	Garshanker	Nawanshahr	Kot	Barapur	20	Yes
Punjab	2017-18	Garshanker	Nawanshahr	Birampur	Birampur	10	Yes
Punjab	2017-18	Garshanker	Nawanshahr	Harwan	Dallewal	10	Yes
Punjab	2017-18	Garshanker	Nawanshahr	Kathgarh	Nighi	8	Yes
Punjab	2017-18	Garshanker	Nawanshahr	Mohan Majra	Mohan Majra	3	Yes
Punjab	2017-18	Garshanker	Nawanshahr	Baggawal	Baggawal	18	Yes
Punjab	2017-18	Garshanker	Nawanshahr	Patti Sonkri	Ballowal	7	Yes
Punjab	2017-18	Garshanker	Nawanshahr	Banna	Banna	20	Yes
Punjab	2017-18	Garshanker	Nawanshahr	Tonsa	Tounsa	11	Yes

Name of State	Financial Year	Name of Division	Name of Landscape	Name of JFMC	Name of Plantation Site	Area (Ha)	Kml File/Shape file Received (Yes/No)
Punjab	2017-18	Garshanker	Nawanshahr	Balachaur	Adoana	22	Yes
Punjab	2017-18	Garshanker	Nawanshahr	Bhaddi	Bhaddi	27	Yes
Punjab	2017-18	Garshanker	Nawanshahr	Nanowal	Nanowal	9	Yes
Punjab	2017-18	Garshanker	Nawanshahr	Majhot	Majhot	10	Yes
Punjab	2017-18	Garshanker	Nawanshahr	Nanowal	Nanowal	10	Yes
Punjab	2017-18	Garshanker	Nawanshahr	Chandiani Kalan	Chandiani Kalan	18	Yes
Punjab	2017-18	Garshanker	Nawanshahr	Mallewal	Mallewal	25	Yes
Punjab	2017-18	Garshanker	Nawanshahr	Khanni	Khanni	18	Yes
Punjab	2017-18	Garshanker	Nawanshahr	Birampur	Birampur	15	Yes
Punjab	2017-18	Garshanker	Nawanshahr	Kot	Khanpur	20	Yes
Punjab	2017-18	Garshanker	Nawanshahr	Kathgarh	Raipur	15	Yes
Punjab	2017-18	Garshanker	Nawanshahr	Takarla	Takarla	15	Yes
Punjab	2017-18	Garshanker	Nawanshahr	Kalar	Kalar	15	Yes
Punjab	2017-18	Garshanker	Nawanshahr	Rail Majra	Rail Majra	9	Yes
Punjab	2017-18	Garshanker	Nawanshahr	Bhaddi	Bhaddi	5	Yes
Punjab	2017-18	Garshanker	Nawanshahr	Adoana	Adoana	4	Yes
Punjab	2017-18	Garshanker	Nawanshahr	Raju Majra	Raju Majra	5	Yes
Punjab	2017-18	Garshanker	Nawanshahr	Kot	Khanpur	10	Yes
Punjab	2017-18	Garshanker	Nawanshahr	Gollumajra	Golu Majra	20	Yes
Punjab	2017-18	Garshanker	Nawanshahr	Paniali	Paniali	10	Yes
Punjab	2017-18	Garshanker	Nawanshahr			9	Yes
Punjab	2017-18	Garshanker	Nawanshahr	Rail Majra	Rail Majra	5	Yes
Punjab	2017-18	Garshanker	Nawanshahr			10	Yes
Punjab	2017-18	Garshanker	Nawanshahr	Tonsa	Tonsa	3	Yes
Punjab	2017-18	Garshanker	Nawanshahr			5	Yes
Punjab	2017-18	Garshanker	Nawanshahr	Takarla	Takarla	5	Yes
Punjab	2017-18	Garshanker	Nawanshahr	Nighi	Nighi	3	Yes
Punjab	2017-18	Garshanker	Nawanshahr			8	Yes
Punjab	2017-18	Garshanker	Nawanshahr	Kalar	Kalar	5	Yes
Punjab	2017-18	Garshanker	Nawanshahr			2	Yes
Punjab	2017-18	Garshanker	Nawanshahr	Baggowal	Baggowal	7	Yes
Punjab	2017-18	Garshanker	Nawanshahr			5	Yes
Punjab	2017-18	Garshanker	Nawanshahr			3	Yes
Punjab	2017-18	Garshanker	Nawanshahr	Gollumajra	Golu Majra	6	Yes
Punjab	2017-18	Garshanker	Nawanshahr			8	Yes
Punjab	2017-18	Garshanker	Nawanshahr			6	Yes
Punjab	2017-18	Garshanker	Nawanshahr	Banna	Bana	3	Yes
Punjab	2017-18	Garshanker	Nawanshahr	Balachaur	Majhot	10	Yes
Punjab	2017-18	Garshanker	Nawanshahr	Bhaddi	Bhaddi	13	Yes
Punjab	2017-18	Garshanker	Nawanshahr	Sehbazpur	Sehbazpur	5	Yes

Name of State	Financial Year	Name of Division	Name of Landscape	Name of JFMC	Name of Plantation Site	Area (Ha)	Kml File/Shape file Received (Yes/No)
Punjab	2017-18	Garshanker	Nawanshahr	Singhpur	Singhpur	10	Yes
Punjab	2017-18	Garshanker	Nawanshahr	Harwan	Dallewal	5	Yes
Punjab	2017-18	Garshanker	Nawanshahr	Kot	Kot	10	Yes
Punjab	2017-18	Garshanker	Nawanshahr	Birampur	Birampur	12	Yes
Punjab	2017-18	Garshanker	Nawanshahr	Khanni	Khanni	12	Yes
Punjab	2020-21	Garshanker	Nawanshahr	Bhadiar	Bhadiar	25	Yes
Punjab	2020-21	Garshanker	Nawanshahr	Barapur	Barapur	25	Yes
Punjab	2020-21	Garshanker	Nawanshahr	Khanni	Khanni	20	Yes
Punjab	2020-21	Garshanker	Nawanshahr	Kalar	Kalar	10	Yes
Punjab	2020-21	Garshanker	Nawanshahr	Takarla	Takarla	10	Yes
Punjab	2020-21	Garshanker	Nawanshahr	Gollumajra	Gollumajra	10	Yes
Punjab	2020-21	Garshanker	Nawanshahr	Baggowal	Baggowal	10	Yes
Punjab	2020-21	Garshanker	Nawanshahr	Majra Jattan	Majra Jattan	10	Yes
Punjab	2020-21	Garshanker	Nawanshahr	Tonsa	Tonsa	10	Yes
Punjab	2020-21	Garshanker	Nawanshahr	Banna	Banna	10	Yes
Punjab	2020-21	Garshanker	Nawanshahr	Rail Majra	Rail Majra	10	Yes
Punjab	2020-21	Garshanker	Nawanshahr	Bhaddi	Bhaddi	20	Yes
Punjab	2020-21	Garshanker	Nawanshahr	Adoana	Adoana	15	Yes
Punjab	2020-21	Garshanker	Nawanshahr	Chandiani Kalan	Chandiani Kalan	30	Yes
Punjab	2020-21	Garshanker	Nawanshahr	Singhpur	Singhpur	5	Yes
Punjab	2020-21	Garshanker	Nawanshahr	Bhadiar	Bhadiar	20	Yes
Punjab	2020-21	Garshanker	Nawanshahr	Khanni	Khanni	10	Yes
Punjab	2020-21	Garshanker	Nawanshahr	Takarla	Takarla	10	Yes
Punjab	2020-21	Garshanker	Nawanshahr	Gollumajra	Gollumajra	5	Yes
Punjab	2020-21	Garshanker	Nawanshahr	Raipur	Raipur	10	Yes
Punjab	2020-21	Garshanker	Nawanshahr	Baggowal	Baggowal	10	Yes
Punjab	2020-21	Garshanker	Nawanshahr	Banna	Banna	5	Yes
Punjab	2020-21	Garshanker	Nawanshahr	Bhaddi	Bhaddi	10	Yes
Punjab	2020-21	Garshanker	Nawanshahr	Adoana	Adoana	10	Yes
Punjab	2020-21	Garshanker	Nawanshahr	Singhpur	Singhpur	10	Yes
Punjab	2016-17	Dasuya	Sahora Kandi	Neknama Sainso	Nandbir C-9	20	Yes
Punjab		Dasuya			Nandbir C-3	10	Yes
Punjab		Dasuya			Nandbir C-6	10	Yes
Punjab		Dasuya	Bhatoli-Beniwal	Neknama Sainso	Neknama	12	Yes
Punjab	2016-17	Dasuya	Bhatoli-Beniwal	Rampur	Rampur	10	Yes
Punjab	2016-17	Dasuya	Bhatoli-Beniwal	Dadial	Dadial	10	Yes
Punjab	2016-17	Dasuya	Sansarpur Munak	Sansarpur	Sansarpur	10	Yes
Punjab		Dasuya			Chhangial	10	Yes

Name of State	Financial Year	Name of Division	Name of Landscape	Name of JFMC	Name of Plantation Site	Area (Ha)	Kml File/Shape file Received (Yes/No)
Punjab	2016-17	Dasuya	Bhatoli-Ramgarh Khad	Bhavnour	Bhavnour	17	Yes
Punjab	2016-17	Dasuya	Kamahi Devi ki Khad	Kothi	Kothi	10	Yes
Punjab		Dasuya		Beh lakhan	Beh Lakhan	10	Yes
Punjab		Dasuya			Beh Chuhar	15	Yes
Punjab	2016-17	Dasuya	Talwara-Bahera Choe	Beh lakhan	R-IV Karanpur C-8	8	Yes
Punjab		Dasuya			R-IV Karanpur C-7	15	Yes
Punjab	2016-17	Dasuya	Nangal Amroh	Bhol Bhadmania	Bhol Bhadmania	10	Yes
Punjab	2016-17	Dasuya	Kamahi Devi ki Khad	Beh Dullo	Beh Dullo	13	Yes
Punjab	2016-17	Dasuya		Beh Nangal	Beh Nangal	13	Yes
Punjab	2016-17	Dasuya	Sahora kandi	Passi Karora	R-V Bindraban C-1 (a)	8	Yes
Punjab		Dasuya			Badalian	2	Yes
Punjab		Dasuya	Hajipur Part-I	Passi Karora	Passi Karora	4	Yes
Punjab	2016-17	Dasuya		Ghugwal	Ghugwal	13	Yes
Punjab	2016-17	Dasuya		Jugial	Jugial	30	Yes
Punjab	2016-17	Dasuya		Rakri	Rakri	10	Yes
Punjab		Dasuya			R-V Bindraban C-8 C-8	5	Yes
Punjab	2017-18	Dasuya	Sahora Kandi	Neknama Sainso	Mawa	10	Yes
Punjab		Dasuya			Nandbir C-9	10	Yes
Punjab		Dasuya			Nandbir C-5	6	Yes
Punjab		Dasuya			Nandbir C-2	4	Yes
Punjab		Dasuya			Nandbir C-7	9	Yes
Punjab		Dasuya	Bhatoli-Beniwal	Neknama Sainso	Neknama	4	Yes
Punjab	2017-18	Dasuya	Bhatoli-Beniwal	Rampur	Rampur	4	Yes
Punjab	2017-18	Dasuya	Sansarpur Munak	Sansarpur	Chhangial	31	Yes
Punjab		Dasuya			Sansarpur	10	Yes
Punjab	2017-18	Dasuya	Bhatoli-Beniwal	Dadial	Dadial	9	Yes
Punjab	2017-18	Dasuya	Hajipur Part-I	Passi Karora	R-V Bindraban C-3	10	Yes
Punjab		Dasuya	Sahora Kandi	Passi Karora	R-V Bindraban C-1 (a, b)	13	Yes
Punjab	2017-18	Dasuya	Kamahi Devi ki Khad	Beh Dullo	Beh Dullo	35	Yes
Punjab		Dasuya			Beh Fatto	8	Yes

Name of State	Financial Year	Name of Division	Name of Landscape	Name of JFMC	Name of Plantation Site	Area (Ha)	Kml File/Shape file Received (Yes/No)
Punjab	2017-18	Dasuya	Sansarpur Munak	Chattarpur	Chattarpur	32	Yes
Punjab	2017-18	Dasuya	Sansarpur Munak	Labhar	Pohari	8	Yes
Punjab		Dasuya			Labhar	26	Yes
Punjab	2017-18	Dasuya	Hajipur Part-I	Rakri	Rakri	4	Yes
Punjab	2017-18	Dasuya	Hajipur Part-I	Ghugwal	Ghugwal	20	Yes
Punjab	2017-18	Dasuya	Kamahi Devi ki Khad	Beh Khushala	Beh Khushala	11	Yes
Punjab	2017-18	Dasuya	Bhatoli-Ramgarh Khad	Bhavnour	Bhavnour	9	Yes
Punjab		Dasuya			Kartoli	4	Yes
Punjab	2017-18	Dasuya	Talwara-Bahera Choe	Bhambotar	R-IV Karanpur C-6	10	Yes
Punjab		Dasuya	Bhambotar-Rajwal Khad	Bhambotar	Bhambotar	10	Yes
Punjab	2017-18	Dasuya	Kamahi Devi ki Khad	Chamuhi	Chamuhi	13	Yes
Punjab	2017-18	Dasuya	Talwara-Bahera Choe	Beh lakhan	R-IV Karanpur C-3 (b)	13	Yes
Punjab		Dasuya	Kamahi Devi ki Khad	Beh lakhan	Beh Chuhar	5	Yes
Punjab	2017-18	Dasuya	Nangal Amroh	Bhol Bhadmania	Bhol Bhadmania	7	Yes
Punjab		Dasuya	Sukhchainpur-Basantpur	Bhol Bhadmania	Bringli	5	
Punjab		Dasuya			Plahar	20	Yes
Punjab	2017-18	Dasuya	Kamahi Devi ki Khad	Heer Beh	Heer Beh	13	Yes
Punjab	2017-18	Dasuya		Kothi	Kothi	12	Yes
Punjab	2020-21	Dasuya	Talwara-Bahera Choe	Bhambotar	R-IV Karanpur C-5	30	Yes
Punjab	2020-21	Dasuya	Kamahi Devi ki Khad	Beh Ranga	Beh Ranga	20	Yes
Punjab	2020-21	Dasuya	Talwara-Bahera Choe	Beh Lakhan	R-IV Karanpur C-3 (b)	5	Yes
Punjab		Dasuya			R-IV Karanpur C-2	10	Yes
Punjab	2020-21	Dasuya	Kamahi Devi ki Khad	Chamuhi	Beh Khushala	15	Yes
Punjab	2020-21	Dasuya	Sukhchainpur-Basantpur	Bhol Bhadmania	Bringli	5	Yes
Punjab		Dasuya	Nangal Amroh	Bhol Bhadmania	Dharampur	10	Yes
Punjab		Dasuya			Bhol Bhadmania	10	Yes

Name of State	Financial Year	Name of Division	Name of Landscape	Name of JFMC	Name of Plantation Site	Area (Ha)	Kml File/Shape file Received (Yes/No)
Punjab	2020-21	Dasuya	Sahora Kandi	Neknama Sainso	Sahora Dadial	5	Yes
Punjab		Dasuya			Sahora Kandi	10	Yes
Punjab		Dasuya			Nandbir C-7	10	Yes
Punjab		Dasuya			Nandbir C-4	20	Yes
Punjab	2020-21	Dasuya	Bhatoli Beniwal	Rampur	Rampur	10	Yes
Punjab	2020-21	Dasuya	Bhatoli Beniwal	Sansarpur	Dadial	20	Yes
Punjab		Dasuya			Sanghwal	10	Yes
Punjab		Dasuya	Sansarpur Munak	Sansarpur	Chhangial	10	Yes
Punjab		Dasuya			Sansarpur	10	Yes
Punjab	2020-21	Dasuya	Sansarpur Munak	Labhar	Labhar	50	Yes
Punjab	2020-21	Dasuya	Hajipur Part-I	Rakri	Bindraban C-7	15	Yes
Punjab	2020-21	Dasuya	Hajipur Part-I	Passi Karora	Bindraban C-1	10	Yes
Punjab	2020-21	Dasuya	Kamahi Devi ki Khad	Beh Nangal	Beh Atta	20	Yes
Punjab	2020-21	Dasuya	Hajipur Part-I	Narnour	Narnoul	5	Yes
Punjab	2020-21	Dasuya	Sansarpur Munak	Chattarpur	Chattarpur	10	Yes
Punjab	2016-17	Hoshiarpur	Dholbaha A2a	Chak Ladhian	Chak Ladhian	21	Yes
Punjab	2016-17	Hoshiarpur	Bhanowal-Mastiwal A2c	Mastiwal	Mastiwal	10	Yes
Punjab	2016-17	Hoshiarpur	Maili C2a	Soona	Soona	25	Yes
Punjab	2016-17	Hoshiarpur	Lalwan C3i	Chak Nariyal	Chak Nariyal	13	Yes
Punjab	2016-17	Hoshiarpur	Maili C2a	Soona	Soona	4	Yes
Punjab	2016-17	Hoshiarpur	Lalwan C3i	Chak Nariyal	Chak Nariyal	1	Yes
Punjab	2016-17	Hoshiarpur	Lalwan C3i	Chak Nariyal	Chak Nariyal	1	Yes
Punjab	2016-17	Hoshiarpur	Maili C2a	Soona	Soona	3	Yes
Punjab	2016-17	Hoshiarpur	Bhanowal-Mastiwal A2c	Naroor	Naroor	50	Yes
Punjab	2016-17	Hoshiarpur	Bhanowal-Mastiwal A2c	Thana	Thana	44	Yes
Punjab	2016-17	Hoshiarpur	Camp Colony C2e	Tharoli	Tharoli	60	Yes
Punjab	2016-17	Hoshiarpur	Camp Colony C2e	Jahan Khelan	Jahan Khelan	59	Yes
Punjab	2016-17	Hoshiarpur	Camp Colony C2e	Tharoli	Tharoli	2	Yes
Punjab	2016-17	Hoshiarpur	Camp Colony C2e	Jahan Khelan	Jahan Khelan	11	Yes
Punjab	2016-17	Hoshiarpur	Camp Colony C2e	Tharoli	Tharoli	8	Yes
Punjab	2016-17	Hoshiarpur	Camp Colony C2e	Jahan Khelan	Jahan Khelan	4	Yes

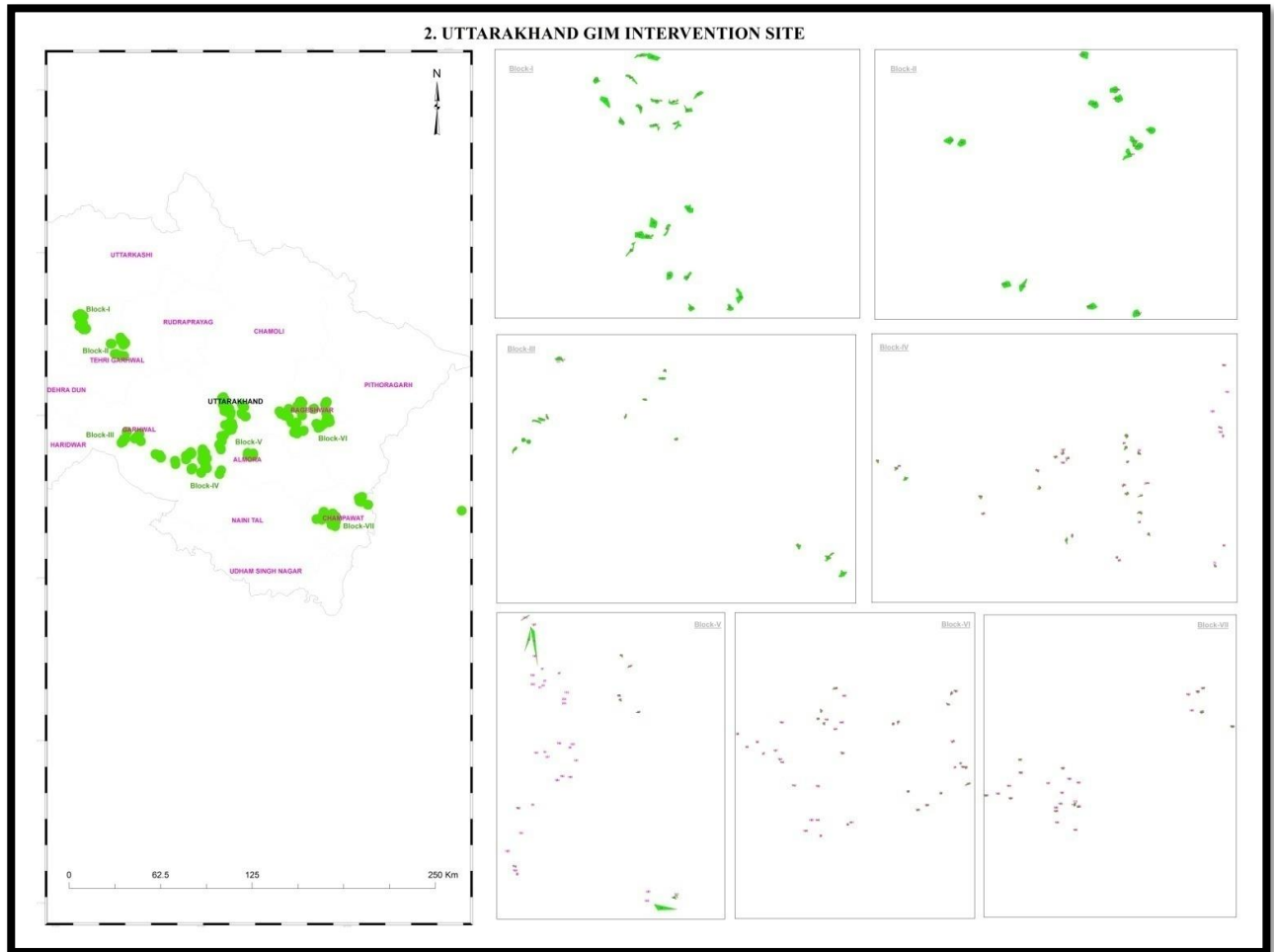
Name of State	Financial Year	Name of Division	Name of Landscape	Name of JFMC	Name of Plantation Site	Area (Ha)	Kml File/Shape file Received (Yes/No)
Punjab	2016-17	Hoshiarpur	Mehngrowal Part-II C2k	Kort	Kort	10	Yes
Punjab	2016-17	Hoshiarpur	Mehngrowal Part-II C2k	Patial	Patial	20	Yes
Punjab	2017-18	Hoshiarpur	Dholbaha A2a	Chak Ladhian	Chak Ladhian	8	Yes
Punjab	2017-18	Hoshiarpur	Bhanowal-Mastiwal A2c	Mastiwal	Mastiwal	2	Yes
Punjab	2017-18	Hoshiarpur	Janauri C2m	Janauri	Janauri	12	Yes
Punjab	2017-18	Hoshiarpur	Janauri C2m	Janauri	Janauri	12	Yes
Punjab	2017-18	Hoshiarpur	Dholbaha A2a	Chak Ladhian	Chak Ladhian	2	Yes
Punjab	2017-18	Hoshiarpur	Maili C2a	Soona	Soona	10	Yes
Punjab	2017-18	Hoshiarpur	Lalwan C3i	Chak Nariyal	Chak Nariyal	7	Yes
Punjab	2017-18	Hoshiarpur	Rajni Devi-Bichhohi C2b	Bichhohi	Bichhohi	5	Yes
Punjab	2017-18	Hoshiarpur	Maili C2a	Maili	Maili	4	Yes
Punjab	2017-18	Hoshiarpur	Fatehpur-Kangar C3j	Kangar	Kangar	5	Yes
Punjab	2017-18	Hoshiarpur	Lalwan C3i	Lalwan	Lalwan	4	Yes
Punjab	2017-18	Hoshiarpur	Maili C2a	Soona	Soona	6	Yes
Punjab	2017-18	Hoshiarpur	Lalwan C3i	Chak Nariyal	Chak Nariyal	5	Yes
Punjab	2017-18	Hoshiarpur	Maili C2a	Soona	Soona	1	Yes
Punjab	2017-18	Hoshiarpur	Fatehpur-Kangar C3j	Kangar	Kangar	2	Yes
Punjab	2017-18	Hoshiarpur	Fatehpur-Kangar C3j	Kothi	Kothi	2	Yes
Punjab	2017-18	Hoshiarpur	Bhanowal-Mastiwal A2c	Naroor	Naroor	6	Yes
Punjab	2017-18	Hoshiarpur	Bhanowal-Mastiwal A2c	Thana	Thana	8	Yes
Punjab	2017-18	Hoshiarpur	Bhanowal-Mastiwal A2c	Naroor	Naroor	10	Yes
Punjab	2017-18	Hoshiarpur	Dholbaha A2a	Dholbaha	Dholbaha	11	Yes
Punjab	2017-18	Hoshiarpur	Bhanowal-Mastiwal A2c	Naroor	Naroor	3	Yes
Punjab	2017-18	Hoshiarpur	Bhanowal-Mastiwal A2c	Thana	Thana	10	Yes
Punjab	2017-18	Hoshiarpur	Dholbaha A2a	Bari Khad	Bari Khad	2	Yes
Punjab	2017-18	Hoshiarpur	Dholbaha A2a	Kukanet	Kukanet	2	Yes
Punjab	2017-18	Hoshiarpur	Dholbaha A2a	Dehrian	Dehrian	6	Yes
Punjab	2017-18	Hoshiarpur	Dholbaha A2a	Bahera	Bahera	2	Yes
Punjab	2017-18	Hoshiarpur	Bhanowal-Mastiwal A2c	Khangwari	Khangwari	5	Yes

Name of State	Financial Year	Name of Division	Name of Landscape	Name of JFMC	Name of Plantation Site	Area (Ha)	Kml File/Shape file Received (Yes/No)
Punjab	2017-18	Hoshiarpur	Camp Colony C2e	Jahan Khelan	Jahan Khelan	8	Yes
Punjab	2017-18	Hoshiarpur	Camp Colony C2e	Tharoli	Tharoli	5	Yes
Punjab	2017-18	Hoshiarpur	Camp Colony C2e	Jahan Khelan	Jahan Khelan	16	Yes
Punjab	2017-18	Hoshiarpur	Chabbewal C2c	Kharkan	Kharkan	4	Yes
Punjab	2017-18	Hoshiarpur	Camp Colony C2e	Tharoli	Tharoli	9	Yes
Punjab	2017-18	Hoshiarpur	Camp Colony C2e	Jahan Khelan	Jahan Khelan	5	Yes
Punjab	2017-18	Hoshiarpur	Camp Colony C2e	Dallewal	Dallewal	4	Yes
Punjab	2017-18	Hoshiarpur	Chabbewal C2c	Tharoli	Tharoli	4	Yes
Punjab	2017-18	Hoshiarpur	Camp Colony C2e	Satial	Satial	2	Yes
Punjab	2017-18	Hoshiarpur	Nara-Dada-Manjhi C2f	Manjhi	Manjhi	3	Yes
Punjab	2017-18	Hoshiarpur	Chaggran C2d	Chak Sadhu	Chak Sadhu	2	Yes
Punjab	2017-18	Hoshiarpur	Mehngrowal Part-II C2k	Patial	Patial	4	Yes
Punjab	2017-18	Hoshiarpur	Mehngrowal Part-II C2k	Kort	Kort	8	Yes
Punjab	2017-18	Hoshiarpur	Mehngrowal Part-II C2k	Mehngrowal	Mehngrowal	6	Yes
Punjab	2017-18	Hoshiarpur	Mehngrowal Part-II C2k	Malout	Malout	4	Yes
Punjab	2017-18	Hoshiarpur	Mehngrowal Part-II C2k	Mehngrowal	Mehngrowal	10	Yes
Punjab	2017-18	Hoshiarpur	Mehngrowal Part-II C2k	Patial	Patial	11	Yes
Punjab	2017-18	Hoshiarpur	Mehngrowal Part-II C2k	Malout	Malout	5	Yes
Punjab	2020-21	Hoshiarpur	Camp Colony C2e	Jahan Khelan	Jahan Khelan PF	15	Yes
Punjab	2020-21	Hoshiarpur	Camp Colony C2e	Tharoli	Tharoli PF	5	Yes
Punjab	2020-21	Hoshiarpur	Nara-Dada-Manjhi C2f	Manjhi	Manjhi PF	30	Yes
Punjab	2020-21	Hoshiarpur	Chabbewal C2c	Kharkan	Kharkan PF	20	Yes
Punjab	2020-21	Hoshiarpur	Janauri C2m	Janauri	Janauri Pvt Land under PLPA	25	Yes
Punjab	2020-21	Hoshiarpur	Janauri C2m	Janauri	Dandoh Pvt & Panchayat Land under PLPA	25	Yes
Punjab	2020-21	Hoshiarpur	Janauri C2m	Janauri	Janauri Pvt Land under PLPA	10	Yes

Name of State	Financial Year	Name of Division	Name of Landscape	Name of JFMC	Name of Plantation Site	Area (Ha)	Kml File/Shape file Received (Yes/No)
Punjab	2020-21	Hoshiarpur	Janauri C2m	Janauri	Dandoh Pvt & Panchayat Land under PLPA	10	Yes
Punjab	2020-21	Hoshiarpur	Dholbaha A2a	Bari Khad	Barikhad PF	10	Yes
Punjab	2020-21	Hoshiarpur	Dholbaha A2a	Dehrian	Upper-Dehrian PF	10	Yes
Punjab	2020-21	Hoshiarpur	Bhanowal-Mastiwal A2c	Khangwari	Khangwari Pvt. Land under PLPA	20	Yes
Punjab	2020-21	Hoshiarpur	Dholbaha A2a	Dehrian	Dehrian PF	20	Yes
Punjab	2020-21	Hoshiarpur	Mehngrowal Part-II C2k	Mehngrowal	Mehngrowal Panchayat Land under PLPA	15	Yes
Punjab	2020-21	Hoshiarpur	Patiari C2i	Patiari	Patiari PF	25	Yes
Punjab	2020-21	Hoshiarpur	Mehngrowal Part-II C2k	Malout	Malout PF	20	Yes
Punjab	2020-21	Hoshiarpur	Rajni Devi-Bichhohi C2b	Bichhohi	Bichhohi Pvt Land under PLPA	10	Yes
Punjab	2020-21	Hoshiarpur	Maili C2a	Maili	Maili Panchayat Land under PLPA 20 Ha	10	Yes
Punjab	2020-21	Hoshiarpur	Fatehpur-Kangar C3j	Kothi	Kothi Pvt Land under PLPA 15 Ha	10	Yes
Punjab	2020-21	Hoshiarpur	Lalwan C3i	Lalwan	Lalwan Panchayat under PLPA	10	Yes
Punjab	2020-21	Hoshiarpur	Maili C2a	Soona	Soona Panchayat Land under PLPA	10	Yes
Punjab	2020-21	Hoshiarpur	Fatehpur-Kangar C3j	Kangar	Kangar Panchayat under PLPA	10	Yes
					437	4609	

Uttarakhand:

The predominantly mountainous State of Uttarakhand covers an area of 53,483 sq km, which is 1.63% of the geographical area of the country. The Uttarakhand GIM Intervention site lies between 27°00' N to 32°00' N latitude and 79°00' E to 81°00' E longitude.



Uttarakhand Plantation Site Detail Information

Name of State	Financial Year	Name of Division	Name of Landscape	Name of JFMC/ VFC	Name of Plantation Site	Area (ha)	KMI Files Submitted (Yes/No)
Uttarakhand	2019-20	Tehri Dam-1	Dhungmandhar	Saimya	Surdhar namai Tok	10	Yes
Uttarakhand	2019-20	Tehri Dam-1	Dhungmandhar	Gahad	Payadabr namai Tok	10	Yes
Uttarakhand	2019-20	Tehri Dam-1	Dhungmandhar	Chodanda	Thapla Tok	10	Yes
Uttarakhand	2019-20	Tehri Dam-1	Dhungmandhar	Mandaar	Gairdandi Namai Tok	10	Yes
Uttarakhand	2019-20	Tehri Dam-1	Dhungmandhar	Badon gaon	Thalki namai Tok	10	Yes
Uttarakhand	2019-20	Tehri Dam-1	Dhungmandhar	Dung	Silad namai Tok	10	Yes
Uttarakhand	2019-20	Tehri Dam-1	Dhungmandhar	Pujar gaon	Chondi Namai Tok	10	Yes
Uttarakhand	2019-20	Tehri Dam-1	Dhungmandhar	Kandogi	Baheda Namai tok	10	Yes
Uttarakhand	2019-20	Tehri Dam-1	Dhungmandhar	Kumhar gaon	Fadku Namai Tok	10	Yes
Uttarakhand	2019-20	Tehri Dam-1	Gadoliya	Chah Gadoliya	Chah Soyam	10	Yes
Uttarakhand	2019-20	Tehri Dam-1	Gadoliya	Swadi	Swadi Soyam	10	Yes
Uttarakhand	2019-20	Tehri Dam-1	Badkot	Bhattkanda	Kandapaani namai tok	10	Yes
Uttarakhand	2019-20	Tehri Dam-1	Badkot	Bhattkanda	Kiraiti namai tok	10	Yes
Uttarakhand	2019-20	Tehri Dam-1	Rindol	Bangdwara	Dogada namai tok	10	Yes
Uttarakhand	2019-20	Tehri Dam-1	Rindol	Dharkot	Bhindiya namai tok	10	Yes
Uttarakhand	2019-20	Kedarnath	Khansar gad	Kandarikhod Malla	Kandarikhod-25	10	Yes
Uttarakhand	2019-20	Kedarnath	Khansar gad	Kandarikhod Malla	Khankara- 1B	10	Yes
Uttarakhand	2019-20	Kedarnath	Tetuda gad	Kushrani Malli	Devpuri- 2	8	Yes
Uttarakhand	2019-20	Kedarnath	Khansar gad	Bachhuwa wann	Kandarikhod-6	10	Yes
Uttarakhand	2019-20	Kedarnath	Khansar gad	Bachhuwa wann	Kandarikhod-5	10	Yes
Uttarakhand	2019-20	Civil.Soyam. Ranikhet	Dusaad gadhera	Panair gaon	Panair gaon	5	Yes
Uttarakhand	2019-20	Civil.Soyam. Ranikhet	Dusaad gadhera	Airadi	Airadi	5	Yes

Name of State	Financial Year	Name of Division	Name of Landscape	Name of JFMC/ VFC	Name of Plantation Site	Area (ha)	KMI Files Submitted (Yes/No)
Uttarakhand	2019-20	Civil.Soyam. Ranikhet	Ghurghat	Andrapa	Andrapa	5	Yes
Uttarakhand	2019-20	Civil.Soyam. Ranikhet	Ghurghat	Muso	Muso	5	Yes
Uttarakhand	2019-20	Civil.Soyam. Ranikhet	Maigar Nadi	Lakhedi	Lakhedi	5	Yes
Uttarakhand	2019-20	Civil.Soyam. Ranikhet	Maigar Nadi	Basiseem	Basiseem	5	Yes
Uttarakhand	2019-20	Civil.Soyam. Ranikhet	Maithugad	Bhaisoda saind	Bhaisoda saind	5	Yes
Uttarakhand	2019-20	Civil.Soyam. Ranikhet	Maithugad	Talla gaon	Talla gaon	5	Yes
Uttarakhand	2019-20	Civil.Soyam. Ranikhet	Mahailchori	Shilanga	Shilanga	5	Yes
Uttarakhand	2019-20	Civil.Soyam. Ranikhet	Mahailchori	Rangchoda	Rangchoda	5	Yes
Uttarakhand	2019-20	Civil.Soyam. Ranikhet	Aadi gram	Aafokhela	Aafokhela	5	Yes
Uttarakhand	2019-20	Civil.Soyam. Ranikhet	Aadi gram	Seema	Seema	2	Yes
Uttarakhand	2019-20	Civil.Soyam. Ranikhet	Haat	Basoli	Basoli	1	Yes
Uttarakhand	2019-20	Civil.Soyam. Ranikhet	Haat	Haat	Haat	5	Yes
Uttarakhand	2019-20	Civil.Soyam. Ranikhet	Haat	Jhala	Jhala	5	Yes
Uttarakhand	2019-20	Civil.Soyam. Ranikhet	Khatyaadi	Baaes Okhali	Baaes Okhali	10	Yes
Uttarakhand	2019-20	Civil.Soyam. Ranikhet	Khatyaadi	Bhattwani	Bhattwani	5	Yes
Uttarakhand	2019-20	Civil.Soyam. Ranikhet	Khatyaadi	Kweraali	Kweraali	5	Yes
Uttarakhand	2019-20	Civil.Soyam. Ranikhet	Tuseri	Sanada	Sanada	10	Yes
Uttarakhand	2019-20	Civil.Soyam. Ranikhet	Khatyaadi	Gadiya	Gadiya	5	Yes
Uttarakhand	2019-20	Civil.Soyam. Ranikhet	Khatyaadi	Basaidi	Basaidi	5	Yes
Uttarakhand	2019-20	Civil.Soyam. Ranikhet	Nagar Nadi	Nogad Gailgopuli	Nogad Gailgopuli	10	Yes
Uttarakhand	2019-20	Civil.Soyam. Ranikhet	Nagar Nadi	DhuDhuliya Manral Negi gaon	DhuDhuliya Manral Negi gaon	10	Yes
Uttarakhand	2019-20	Civil.Soyam. Ranikhet	Dusaad gadhera	Airadi	Airadi	10	Yes

Name of State	Financial Year	Name of Division	Name of Landscape	Name of JFMC/ VFC	Name of Plantation Site	Area (ha)	KMI Files Submitted (Yes/No)
Uttarakhand	2019-20	Civil.Soyam. Ranikhet	Dusaad gadhera	Talli Mirai	Talli Mirai	5	Yes
Uttarakhand	2019-20	Civil.Soyam. Ranikhet	Dusaad gadhera	Satti Nogaon	Satti Nogaon	10	Yes
Uttarakhand	2019-20	Civil.Soyam. Ranikhet	Ghurghut	Andrapa	Andrapa	5	Yes
Uttarakhand	2019-20	Civil.Soyam. Ranikhet	Maigar gaon	Pattalchor	Pattalchor	5	Yes
Uttarakhand	2019-20	Civil.Soyam. Ranikhet	Maigar gaon	Koyalakh	Koyalakh	5	Yes
Uttarakhand	2019-20	Civil.Soyam. Ranikhet	Maithugad	Farso	Farso	5	Yes
Uttarakhand	2019-20	Civil.Soyam. Ranikhet	Aadi Gram	Rota paani	Rota paani	5	Yes
Uttarakhand	2019-20	Civil.Soyam. Ranikhet	Haat	Bohra gaon	Bohra gaon	5	Yes
Uttarakhand	2019-20	Civil.Soyam. Ranikhet	Khatyaadi	Malsakhet	Malsakhet	10	Yes
Uttarakhand	2019-20	Civil.Soyam. Ranikhet	Tuseri	Thirola	Thirola	10	Yes
Uttarakhand	2019-20	Civil.Soyam. Ranikhet	Nagar nadi	mandkubakhal	mandkubakhal	5	Yes
Uttarakhand	2019-20	Civil.Soyam. Ranikhet	Nagar nadi	Dhudhuliya manral thani gaon	Dhudhuliya manral thani gaon	5	Yes
Uttarakhand	2019-20	Civil.Soyam. Ranikhet	Dusaad gadhera	Kumaalt	Kumaalt	10	Yes
Uttarakhand	2019-20	Civil.Soyam. Ranikhet	Dusaad gadhera	Chyaali	Chyaali	10	Yes
Uttarakhand	2019-20	Civil.Soyam. Ranikhet	Ghurghat	Mooso	Mooso	5	Yes
Uttarakhand	2019-20	Civil.Soyam. Ranikhet	Maigar nadi	Lakhedi	Lakhedi	5	Yes
Uttarakhand	2019-20	Civil.Soyam. Ranikhet	Maigar nadi	Akswada	Akswada	5	Yes
Uttarakhand	2019-20	Civil.Soyam. Ranikhet	Mehal chauri	Ragchoda	Ragchoda	5	Yes
Uttarakhand	2019-20	Bageshwar	Jaingangar	-	Jagthana 15	10	Yes
Uttarakhand	2019-20	Bageshwar	Jaingangar	-	Jagthana 16	10	Yes
Uttarakhand	2019-20	Bageshwar	Jaingangar	-	Jagthana 17	5	Yes
Uttarakhand	2019-20	Bageshwar	Rewatigar	-	Seesakhani 2	15	Yes
Uttarakhand	2019-20	Bageshwar	Baghar	-	Leeti 1	10	Yes
Uttarakhand	2019-20	Bageshwar	Belangar	-	Kafaltalk 16 B	5	Yes
Uttarakhand	2019-20	Bageshwar	Jaingangar	-	Kafaltalk 16 C	5	Yes

Name of State	Financial Year	Name of Division	Name of Landscape	Name of JFMC/ VFC	Name of Plantation Site	Area (ha)	KMI Files Submitted (Yes/No)
Uttarakhand	2019-20	Bageshwar	Ganigaar	-	Jagthana 7	5	Yes
Uttarakhand	2019-20	Bageshwar	Baghar	-	Seesakhani 4	5	Yes
Uttarakhand	2019-20	Bageshwar	Anarsha	-	North Parkote 18	5	Yes
Uttarakhand	2019-20	Bageshwar	Dharamghar	-	Letla 1	15	Yes
Uttarakhand	2019-20	Bageshwar	Bhoolgaon	-	Basti 6	10	Yes
Uttarakhand	2019-20	Bageshwar	Bhoolgaon	-	Kalidhar 7	10	Yes
Uttarakhand	2019-20	Bageshwar	Aneragaar	-	Basti 12	10	Yes
Uttarakhand	2019-20	Bageshwar	Belgaar	-	Chirpatkote 4	10	Yes
Uttarakhand	2019-20	Bageshwar	Jargaar	-	Jakheri 6	10	Yes
Uttarakhand	2019-20	Bageshwar	Jaigangar	-	Jagthana 13	10	Yes
Uttarakhand	2019-20	Bageshwar	Khetiganga	-	Leeti 2	10	Yes
Uttarakhand	2019-20	Bageshwar	Khetiganga	-	Leeti 3	10	Yes
Uttarakhand	2019-20	Bageshwar	Lohasadi	-	North khabdoli 1	5	Yes
Uttarakhand	2019-20	Bageshwar	Lohasadi	-	North khabdoli 3	5	Yes
Uttarakhand	2019-20	Bageshwar	Bilkhet	-	Bilkhet 1 A	5	Yes
Uttarakhand	2019-20	Bageshwar	Bilkhet	-	Bilkhet 1 B	5	Yes
Uttarakhand	2019-20	Bageshwar	Joshigaon	-	Falyati 1	5	Yes
Uttarakhand	2019-20	Bageshwar	Joshigaon	-	Chhatina 1	5	Yes
Uttarakhand	2019-20	Bageshwar	Siradi	-	Lamchula 1	5	Yes
Uttarakhand	2019-20	Bageshwar	Siradi	-	Lamchula 5	5	Yes
Uttarakhand	2019-20	Bageshwar	Siradi	-	Lamchula 40	5	Yes
Uttarakhand	2019-20	Bageshwar	Siradi	-	North Khabdoli 29	5	Yes
Uttarakhand	2019-20	Bageshwar	Tatapani	-	South Parkote 5	5	Yes
Uttarakhand	2019-20	Bageshwar	Tatapani	-	South Parkote 12	5	Yes
Uttarakhand	2019-20	Bageshwar	Tatapani	-	South Parkote 13	5	Yes
Uttarakhand	2019-20	Bageshwar	Tatapani	-	South Parkote 15	5	Yes
Uttarakhand	2019-20	Bageshwar	Bhoolgaon	-	Letla 4	10	Yes
Uttarakhand	2019-20	Bageshwar	Bhoolgaon	-	Lehani Reserve	10	Yes
Uttarakhand	2019-20	Bageshwar	Ratghar	-	Majigaon 1	10	Yes
Uttarakhand	2019-20	Bageshwar	Ratghar	-	Majigaon 2	10	Yes
Uttarakhand	2019-20	Bageshwar	Dharamghar	-	Basti 4	5	Yes
Uttarakhand	2019-20	Bageshwar	Dharamghar	-	Basti 5	5	Yes
Uttarakhand	2019-20	Bageshwar	Anerigaar	-	Basti 6	10	Yes

Name of State	Financial Year	Name of Division	Name of Landscape	Name of JFMC/ VFC	Name of Plantation Site	Area (ha)	KMI Files Submitted (Yes/No)
Uttarakhand	2019-20	Tehri Dam - 2	Gairgad	Gair	Gadolidhar	5	Yes
Uttarakhand	2019-20	Tehri Dam - 2	Gairgad	Loldi	Gantheidhar	5	Yes
Uttarakhand	2019-20	Tehri Dam - 2	chamargad	Manjkhait	Bikuda namai tok	5	Yes
Uttarakhand	2019-20	Tehri Dam - 2	chamargad	Thirani	Silgaon tok	5	Yes
Uttarakhand	2019-20	Tehri Dam - 2	Ghatugad	Ghiyakoti	Donka tok bindal koti	5	Yes
Uttarakhand	2019-20	Tehri Dam - 2	Athwani	Maheda	Timada	5	Yes
Uttarakhand	2019-20	Tehri Dam - 2	Athwani	Maheda	Chadua	5	Yes
Uttarakhand	2019-20	Tehri Dam - 2	Athwani	mogh	Ghatogad	5	Yes
Uttarakhand	2019-20	Tehri Dam - 2	Athwani	Bhoyara	Bhoyara	5	Yes
Uttarakhand	2019-20	Tehri Dam - 2	Athwani	Dadmali	Dadmali	5	Yes
Uttarakhand	2019-20	Tehri Dam - 2	Gairgad	Loldi	Paida tok	10	Yes
Uttarakhand	2019-20	Tehri Dam - 2	Ghatogad	Kansi	Akanya tok	10	Yes
Uttarakhand	2019-20	Tehri Dam - 2	Ghatogad	Kansi	paduli tok	8	Yes
Uttarakhand	2019-20	Tehri Dam - 2	Chamargad	Manjkhait	Sari tok	5	Yes
Uttarakhand	2019-20	Tehri Dam - 2	Chamargad	Thirani	Jewaali dhar	10	Yes
Uttarakhand	2019-20	Tehri Dam - 2	Ghatogad	Ghiyakoti	Chadkhait tok	7	Yes
Uttarakhand	2019-20	Tehri Dam - 2	Athwani	Indra	Baajka dhungi	10	Yes
Uttarakhand	2019-20	Tehri Dam - 2	Athwani	Indra	Chuli dungi	5	Yes
Uttarakhand	2019-20	Tehri Dam - 2	Athwani	Tipari	Tipari	5	Yes
Uttarakhand	2019-20	Tehri Dam - 2	Athwani	Katkhait	Kaidukhal	10	Yes
Uttarakhand	2019-20	Tehri Dam - 2	Athwani	Kandla	Bailara baird	5	Yes
Uttarakhand	2019-20	Tehri Dam - 2	Athwani		Kandala	5	Yes

Name of State	Financial Year	Name of Division	Name of Landscape	Name of JFMC/ VFC	Name of Plantation Site	Area (ha)	KMI Files Submitted (Yes/No)
Uttarakhand	2019-20	Tehri Dam - 2	Athwani	Maheda	Tiyada tok	5	Yes
Uttarakhand	2019-20	Tehri Dam - 2	Athwani		Maheda	5	Yes
Uttarakhand	2019-20	Civil Soyam Lansdowne	Lansdowne	Holi	Holi	5	Yes
Uttarakhand	2019-20	Civil Soyam Lansdowne	Lansdowne	Majeena	Majeena	5	Yes
Uttarakhand	2019-20	Civil Soyam Lansdowne	Lansdowne	Sakmunda	Sakmunda	10	Yes
Uttarakhand	2019-20	Civil Soyam Lansdowne	Sukhro	Dhooratal 1	Dhooratal 1	10	Yes
Uttarakhand	2019-20	Civil Soyam Lansdowne	Sukhro	Dhooratal 2	Dhooratal 2	10	Yes
Uttarakhand	2019-20	Civil Soyam Lansdowne	Danda mandi	Chandapalla	Chandapalla	10	Yes
Uttarakhand	2019-20	Civil Soyam Lansdowne	Lansdowne	Mohrawalla	Mohrawalla	5	Yes
Uttarakhand	2019-20	Civil Soyam Lansdowne	Lansdowne	Paalkot	Paalkot	5	Yes
Uttarakhand	2019-20	Civil Soyam Lansdowne	Sukhro	Dhooratal 3	Dhooratal 3	10	Yes
Uttarakhand	2019-20	Civil Soyam Lansdowne	Dada mandi	Jawar 1	Jawar 1	10	Yes
Uttarakhand	2019-20	Civil Soyam Lansdowne	Dada mandi	Jawar 2	Jawar 2	5	Yes
Uttarakhand	2019-20	Civil Soyam Lansdowne	Dada mandi	Koli gaon 1	Koli gaon 1	10	Yes
Uttarakhand	2019-20	Civil Soyam Lansdowne	Dada mandi	Koli gaon 2	Koli gaon 2	5	Yes
Uttarakhand	2019-20	Add. Civil Soyam Ramnagar	Middle Ramganga	Mawari danda	Mawari danda	5	Yes
Uttarakhand	2019-20	Add. Civil Soyam Ramnagar	Middle Ramganga	Maidadhar	Maidadhar	10	Yes
Uttarakhand	2019-20	Add. Civil Soyam Ramnagar	Kali nadi	Sheelapakha	Sheelapakha	5	Yes
Uttarakhand	2019-20	Add. Civil Soyam Ramnagar	Badan gad	Bist bakhli tok	Bist bakhli tok	5	Yes
Uttarakhand	2019-20	Add. Civil Soyam Ramnagar	Badan gad	Tok chaki roli	Tok chaki roli	5	Yes

Name of State	Financial Year	Name of Division	Name of Landscape	Name of JFMC/ VFC	Name of Plantation Site	Area (ha)	KMI Files Submitted (Yes/No)
Uttarakhand	2019-20	Add. Civil Soyam Ramnagar	Badan gad	Tok chaki roli	Tok chaki roli	5	Yes
Uttarakhand	2019-20	Add. Civil Soyam Ramnagar	Badan gad	Haidadhar tok	Haidadhar tok	5	Yes
Uttarakhand	2019-20	Add. Civil Soyam Ramnagar	Badan gad	Almodiya tok	Almodiya tok	5	Yes
Uttarakhand	2019-20	Add. Civil Soyam Ramnagar	Katora roli	Patalsaind tok	Patalsaind tok	5	Yes
Uttarakhand	2019-20	Add. Civil Soyam Ramnagar	Katora roli	Patalsaind tok	Patalsaind tok	10	Yes
Uttarakhand	2019-20	Add. Civil Soyam Ramnagar	Katora roli	Patalsaind tok	Patalsaind tok	5	Yes
Uttarakhand	2019-20	Add. Civil Soyam Ramnagar	Katora roli	Patalsaind tok	Patalsaind tok	10	Yes
Uttarakhand	2019-20	Add. Civil Soyam Ramnagar	Khamlaad	Timla paani tok	Timla paani tok	5	Yes
Uttarakhand	2019-20	Add. Civil Soyam Ramnagar	Khamlaad	Dunga gair tok	Dunga gair tok	10	Yes
Uttarakhand	2019-20	Add. Civil Soyam Ramnagar	Khamlaad	Bhyulaa tok	Bhyulaa tok	10	Yes
Uttarakhand	2019-20	Champawat	Peeli gad	Tunkandai	Tunkandai	5	Yes
Uttarakhand	2019-20	Champawat	Peeli gad	Tunkandai	Tunkandai	10	Yes
Uttarakhand	2019-20	Champawat	Peeli gad	Kantukara	Kantukara	10	Yes
Uttarakhand	2019-20	Champawat	Peeli gad	Jakh Jindi	Jakh Jindi	5	Yes
Uttarakhand	2019-20	Champawat	Peeli gad	Jakh Jindi	Jakh Jindi	10	Yes
Uttarakhand	2019-20	Champawat	Peeli gad	Jakh Jindi	Jakh Jindi	10	Yes
Uttarakhand	2019-20	Champawat	Peeli gad	Pulla hindola	Pulla hindola	15	Yes
Uttarakhand	2019-20	Champawat	Peeli gad	Nidil	Nidil	10	Yes
Uttarakhand	2019-20	Champawat	Peeli gad	Nidil	Nidil	10	Yes
Uttarakhand	2019-20	Champawat	Peeli gad	Chama	Chama	15	Yes
Uttarakhand	2019-20	Champawat	Peeli gad	Shiling vivil	Shiling vivil	5	Yes
Uttarakhand	2019-20	Champawat	Peeli gad	Shiling vivil	Shiling vivil	5	Yes
Uttarakhand	2019-20	Champawat	Peeli gad	Dungra leti	Dungra leti	15	Yes

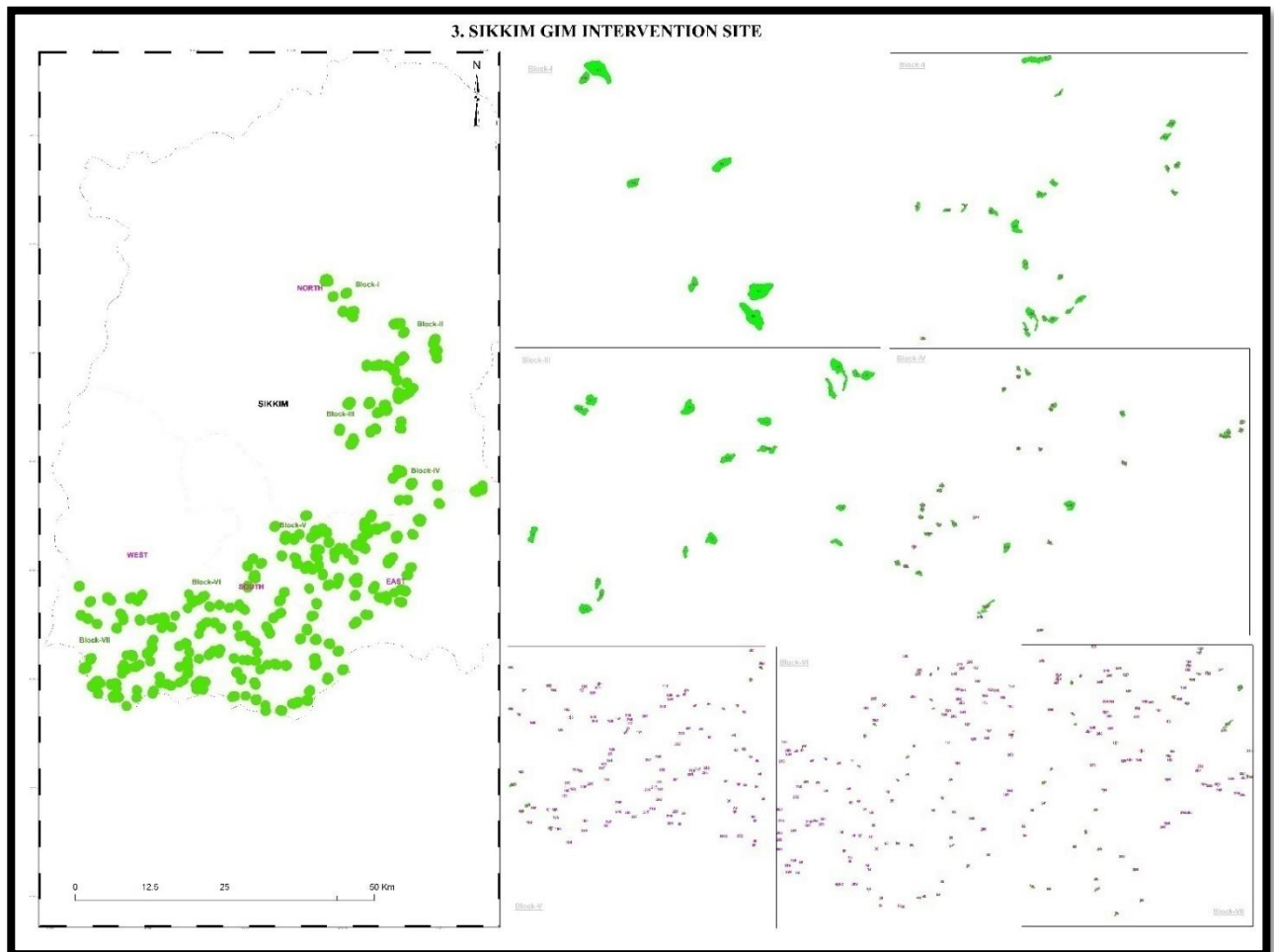
Name of State	Financial Year	Name of Division	Name of Landscape	Name of JFMC/ VFC	Name of Plantation Site	Area (ha)	KMI Files Submitted (Yes/No)
Uttarakhand	2019-20	Champawat	Ratiya gad Balat gad	Gadyuda	Gadyuda	10	Yes
Uttarakhand	2019-20	Champawat	Ratiya gad Balat gad	Gadyuda	Gadyuda	5	Yes
Uttarakhand	2019-20	Champawat	Ratiya gad Balat gad	Gadyuda	Gadyuda	5	Yes
Uttarakhand	2019-20	Champawat	Ratiya gad Balat gad	Kharahi	Kharahi	10	Yes
Uttarakhand	2019-20	Champawat	Ratiya gad Balat gad	Taakbalwadi	Taakbalwadi	10	Yes
Uttarakhand	2019-20	Champawat	Ratiya gad Balat gad	Balatadi jamlekh	Balatadi jamlekh	5	Yes
Uttarakhand	2019-20	Champawat	Ratiya gad Balat gad	Punabe	Punabe	10	Yes
Uttarakhand	2019-20	Champawat	Ratiya gad Balat gad	Sipti	Sipti	5	Yes
Uttarakhand	2019-20	Champawat	Ratiya gad Balat gad	Mirtola	Mirtola	10	Yes
Uttarakhand	2019-20	Champawat	Ratiya gad Balat gad	Mirtola	Mirtola	10	Yes
Uttarakhand	2019-20	Champawat	Ratiya gad Balat gad	Goothgarsadi	Goothgarsadi	10	Yes
Uttarakhand	2019-20	Champawat	Ratiya gad Balat gad	Nandola	Nandola	5	Yes
Uttarakhand	2019-20	Champawat	Ratiya gad Balat gad	Nandola	Nandola	10	Yes
Uttarakhand	2019-20	Champawat	Ratiya gad Balat gad	Nandola	Nandola	10	Yes
Uttarakhand	2019-20	Champawat	Ratiya gad Balat gad	Devali	Devali	5	Yes
Uttarakhand	2019-20	Champawat	Ratiya gad Balat gad	Sakdena	Sakdena	5	Yes
Uttarakhand	2019-20	Champawat	Ratiya gad Balat gad	Aukhal dhunga	Aukhal dhunga	5	Yes
Uttarakhand	2019-20	Champawat	Ratiya gad Balat gad	Aukhal dhunga	Aukhal dhunga	5	Yes
Uttarakhand	2019-20	Champawat	Ratiya gad Balat gad	Matela	Matela	5	Yes
Uttarakhand	2019-20	Champawat	Ratiya gad Balat gad	Matela	Matela	10	Yes
Uttarakhand	2019-20	Champawat	Ratiya gad Balat gad	Meirali	Meirali	5	Yes
Uttarakhand	2019-20	Champawat	Ratiya gad Balat gad	Mounsurkot	Mounsurkot	10	Yes

Name of State	Financial Year	Name of Division	Name of Landscape	Name of JFMC/ VFC	Name of Plantation Site	Area (ha)	KMI Files Submitted (Yes/No)
Uttarakhand	2019-20	Champawat	Ratiya gad Balat gad	Lafda	Lafda	10	Yes
Uttarakhand	2019-20	Almora	Beinali Gad	Gumodi VanPanchayat	Gumodi VanPanchayat	5	Yes
Uttarakhand	2019-20	Almora	Beinali Gad	Neinni VanPanchayat	Neinni VanPanchayat	7	Yes
Uttarakhand	2019-20	Almora	Beinali Gad	Bhitarkot VanPanchayat	Bhitarkot VanPanchayat	5	Yes
Uttarakhand	2019-20	Almora	Beinali Gad	Ida sera VanPanchayat	Ida sera VanPanchayat	6	Yes
Uttarakhand	2019-20	Almora	Beinali Gad	Rodpur VanPanchayat	Rodpur VanPanchayat	10	Yes
Uttarakhand	2019-20	Almora	Beinali Gad	Dotal ganw VanPanchayat	Dotal ganw VanPanchayat	6	Yes
Uttarakhand	2019-20	Almora	Tyalka Gadhera	Timta VanPanchayat	Timta VanPanchayat	5	Yes
Uttarakhand	2019-20	Almora	Tyalka Gadhera	Laluri VanPanchayat	Laluri VanPanchayat	5	Yes
Uttarakhand	2019-20	Almora	Bheimoli Gad	Kanauli VanPanchayat	Kanauli VanPanchayat	5	Yes
Uttarakhand	2019-20	Almora	Bheimoli Gad	Kheeda VanPanchayat	Kheeda VanPanchayat	15	Yes
Uttarakhand	2019-20	Almora	Tadaag gadhera	Puniyabgarh	Puniyabgarh	5	Yes
Uttarakhand	2019-20	Almora	Tadaag gadhera	Bantola VanPanchayat	Bantola VanPanchayat	5	Yes
Uttarakhand	2019-20	Almora	Tadaag gadhera	Mehal chaura VanPanchayat	Mehal chaura VanPanchayat	10	Yes
Uttarakhand	2019-20	Almora	Kuthal Gad	Uledi VanPanchayat	Uledi VanPanchayat	10	Yes
Uttarakhand	2019-20	Almora	Kuthal Gad	Peli VanPanchayat	Peli VanPanchayat	10	Yes
Uttarakhand	2019-20	Almora	Kuthal Gad	Nau Ganw Akhodiaya	Nau Ganw Akhodiaya	20	Yes
Uttarakhand	2019-20	Almora	Panyali Gad	Dhachkot VanPanchayat	Dhachkot VanPanchayat	5	Yes
Uttarakhand	2019-20	Almora	Panyali Gad	Pali Dhanyal	Pali Dhanyal	5	Yes
Uttarakhand	2019-20	Almora	Panyali Gad	Siswadi VanPanchayat	Siswadi VanPanchayat	5	Yes
Uttarakhand	2019-20	Almora	Panyali Gad	Devayal VanPanchayat	Devayal VanPanchayat	5	Yes
Uttarakhand	2019-20	Almora	Panyali Gad	Pokhari Malli	Pokhari Malli	5	Yes
Uttarakhand	2019-20	Almora	Panyali Gad	Meithanni VanPanchayat	Meithanni VanPanchayat	5	Yes

Name of State	Financial Year	Name of Division	Name of Landscape	Name of JFMC/ VFC	Name of Plantation Site	Area (ha)	KMI Files Submitted (Yes/No)
Uttarakhand	2019-20	Almora	Panyali Gad	Chudi VanPanchayat	Chudi VanPanchayat	5	Yes
					213	1565	

Sikkim:

Situated in the North Eastern part of the country, the State covers an area of 7,096 sq km, which is 0.22% of the geographical area of the country. The GIM Intervention site lies between 28°00' N to 26°50' N latitude and 88°10' E to 88°05' E longitude.



Sikkim Plantation Site Detail Information

Name of State	Financial Year	Name of RF/VF/PF	Name of Landscape	JFMCs/EDCs	Compartment number	Area (ha)	KML File Submitted (Yes/No)
Sikkim	2019-20	Lachen RF	3A1C3p	Lachen EDC	lachen 2	5	YES
Sikkim	2019-20	KNP	3A1C3p	Lachen EDC	KNP 52	5	YES
Sikkim	2019-20	KNP	3A1C3p	Lachen EDC	KNP 53	5	YES
Sikkim	2019-20	KNP	3A1C3p	Lachen EDC	KNP 53	20	YES
Sikkim	2019-20	Khas	3A1C3n	Theng EDC		20	YES
Sikkim	2019-20	Khas	3A1C3n	Theng EDC		10	YES
Sikkim	2019-20	Khas	3A1C3p	Pegong EDC		10	YES
Sikkim	2019-20	Chungthang RF	3A1C3n	Saffo EDC	Chungthang 10	10	YES
Sikkim	2019-20	Chungthang RF	3A1C3n	Saffo EDC	Chungthang 9	10	YES
Sikkim	2019-20	Chungthang RF	3A1C3n	Saffo EDC	Chungthang 10	10	YES
Sikkim	2019-20	Khas	3A1C3n	Shipgyer EDC		10	YES
Sikkim	2019-20	Khas	3A1C3n	Shipgyer EDC		10	YES
Sikkim	2019-20	Khas	3A1C3n	Shipgyer EDC		10	YES
Sikkim	2019-20	KNP	3A1C3p	Tumlang EDC		5	YES
Sikkim	2019-20	KNP	3A1C3p	Tumlang EDC		5	YES
Sikkim	2019-20	Chungthang RF	3A1C3p	Tumlang EDC	Chungthang 11	5	YES
Sikkim	2019-20	Phodong RF	3A1C4a	Singhik JFMC	Mangan 6	5	YES
Sikkim	2019-20	Phodong RF	3A1C4a	Singhik JFMC	Mangan 6	5	YES
Sikkim	2019-20	Phodong RF	3A1C4a	Pakship Kazor JFMC	Mangan 6	10	YES
Sikkim	2019-20	Khas	3A1C4a	Singchit JFMC		10	YES
Sikkim	2019-20	Phodong RF	3A1C4a	Meyong Manul JFMC	Mangan 7	10	YES
Sikkim	2019-20	Phodong RF	3A1C4a	Meyong Manul JFMC	Mangan 7	5	YES
Sikkim	2019-20	Phodong RF	3A1C4a	Tong Naga JFMC	Mangan 9	5	YES
Sikkim	2019-20	Phodong RF	3A1C4a	Tong Naga JFMC	Mangan 9	5	YES
Sikkim	2019-20	Chungthang RF	3A1C4c	Bop JFMC	Chugthang 6	8	YES
Sikkim	2019-20	Chungthang RF	3A1C4c	Bop JFMC	Chugthang 6	10	YES
Sikkim	2019-20	Chungthang RF	3A1C4c	Chuten JFMC	Chugthang 6	10	YES
Sikkim	2019-20	Chungthang RF	3A1C4c	Chuten JFMC	Chugthang 6	10	YES
Sikkim	2019-20	Chungthang RF	3A1C4c	Chuten JFMC	Chugthang 6	5	YES
Sikkim	2019-20	Chungthang RF	3A1C4c	Chuten JFMC	Chugthang 6	6	YES
Sikkim	2019-20	Chungthang RF	3A1C4c	Chuten JFMC	Chugthang 6	5	YES

Name of State	Financial Year	Name of RF/VF/PF	Name of Landscape	JFMCs/EDCs	Compartment number	Area (ha)	KML File Submitted (Yes/No)
Sikkim	2019-20	Khas	3A1C4g	Chungthang JFMC		20	YES
Sikkim	2019-20	Chungthang RF	3A1C4g	Chungthang JFMC	Chugthang 13	10	YES
Sikkim	2019-20	Leema Khas	3A1C4c	Lachung-Sringring JFMC		10	YES
Sikkim	2019-20	Leema Phu	3A1C4c	Lachung-Sringring JFMC		10	YES
Sikkim	2019-20	Somten Khas	3A1C4c	Lachung-Sringring JFMC		5	YES
Sikkim	2019-20	Leema Phakha	3A1C4c	Lachung-Sringring JFMC	Lachung 2	6	YES
Sikkim	2019-20	Maltin Phu	3A1C4c	Lachung-Sringring JFMC	Lachung 3	5	YES
Sikkim	2019-20	Lachen RF	3A1C4h	Rabom JFMC	Lachen 7	20	YES
Sikkim	2019-20	Lachen RF	3A1C4h	Rabom JFMC	Lachen 7	20	YES
Sikkim	2019-20	Lachen RF	3A1C4h	Rabom JFMC	Lachen 12	10	YES
Sikkim	2019-20	Tingda RF	3A1C2f	Kabi Rangpa JFMC	Tingda 19	5	YES
Sikkim	2019-20	Tingda RF	3A1C2f	Kabi Rangpa JFMC	Tingda 19	5	YES
Sikkim	2019-20	Tingda RF	3A1C2f	Kabi Rangpa JFMC	Tingda 1	10	YES
Sikkim	2019-20	Tingda RF	3A1C2f	Kabi Rangpa JFMC	Tingda 1	5	YES
Sikkim	2019-20	Mongrangang RF	3A1C2f	Labi-Bakcha JFMC	Mongrangang 3	5	YES
Sikkim	2019-20	Sim RF	3A1C2f	Labi-Bakcha JFMC	Sim 1	10	YES
Sikkim	2019-20	Lim RF	3A1C2f	Labi-Bakcha JFMC	Lim 1	10	YES
Sikkim	2019-20	Mongrangang RF	3A1C2f	Labi-Bakcha JFMC	Mongrangang 3	5	YES
Sikkim	2019-20	Tingda RF	3A1C2f	Lingchom-Tingda JFMC	Tingda 4	10	YES
Sikkim	2019-20	Lum Khas	3A1C1f	Lum JFMC		5	YES
Sikkim	2019-20	Lachen RF	3A1C4g	Shingba Faka EDC	Lachen 14	20	YES
Sikkim	2019-20	Lachen RF	3A1C4g	Shingba Faka EDC	Lachen 14	5	YES

Name of State	Financial Year	Name of RF/VF/PF	Name of Landscape	JFMCs/EDCs	Compartment number	Area (ha)	KML File Submitted (Yes/No)
Sikkim	2019-20	Chungthang RF	3A1C4g	Shingba Faka EDC	Chungthang 15	10	YES
Sikkim	2019-20	Chabetak Khasmal	3A1C1a	Mellidara paiyong		7	YES
Sikkim	2019-20	lalshor Khasmal	3A1C1a	Rateypani JFMC		8	YES
Sikkim	2019-20	Upper Sadam Khasmal	3A1C1a	Sadam Sutaley JFMC		7	YES
Sikkim	2019-20	Tanzi Khasmal	3A1C1a	Tangzi Bikmat JFMC		7	YES
Sikkim	2019-20	Lunchok Khasmal	3A1B2a	Lungchok Kamarey JFMC		2	YES
Sikkim	2019-20	Rolu RF	3A1B2a	Lungchok Kamarey JFMC	Sumbuk 2	3	YES
Sikkim	2019-20	Salghari RF	3A1B2a	Salaghari JFMC	Salghari 2	2	YES
Sikkim	2019-20	Sorok Khasmal	3A1B2a	Sorok Syampani JFMC		2	YES
Sikkim	2019-20	Sorok Khasmal	3A1B2a	Sorok Syampani JFMC		3	YES
Sikkim	2019-20	Khas	3A1B2a	Sumbuk Kartikey JFMC		2	YES
Sikkim	2019-20	Khas	3A1B2a	Sumbuk Kartikey JFMC		1	YES
Sikkim	2019-20	Rolu RF	3A1B2a	Turuk Ramabong JFMC	Rolu 2	2	YES
Sikkim	2019-20	Rolu RF	3A1B2a	Turuk Ramabong JFMC	Rolu 3	2	YES
Sikkim	2019-20	lalshor Khasmal	3A1B2c	Tinik Chisopani JFMC		4	YES
Sikkim	2019-20	Khas	3A1C1c	Ben Namprrik JFMC		10	YES
Sikkim	2019-20	Rayong RF	3A1C1c	Rabong Sangmoo JFMC	Rayong 5	11	YES
Sikkim	2019-20	Rayong RF	3A1B2c	Rayong Tinkitam JFMC	Rayong 1	3	YES

Name of State	Financial Year	Name of RF/VF/PF	Name of Landscape	JFMCs/EDCs	Compartment number	Area (ha)	KML File Submitted (Yes/No)
Sikkim	2019-20	Rayong RF	3A1B2c	Rayong Tinkitam JFMC	Rayong 2	3	YES
Sikkim	2019-20	Tingmoo Gaucharan	3A1B2d	Legship JFMC	Kartike 1	2	YES
Sikkim	2019-20	Legship	3A1B2d	Legship JFMC		1	YES
Sikkim	2019-20	Kartike RF	3A1B2d	Legship JFMC		1	YES
Sikkim	2019-20	Legship	3A1B2d	Legship JFMC		1 km.	YES
Sikkim	2019-20	Legship	3A1B2d	Legship JFMC		5	YES
Sikkim	2019-20	Peku RF	3A1B2c	Lamaten Tingmoo JFMC		2	YES
Sikkim	2019-20	Khas	3A1B2c	Lamaten Tingmoo JFMC		3	YES
Sikkim	2019-20	Khas	3A1B2c	Lamaten Tingmoo JFMC		3	YES
Sikkim	2019-20	Mangzing RF	3A1C1f	Niya Brum JFMC	Mangzing 1	5	YES
Sikkim	2019-20	Pengring Khasmal	3A1C1f	Lingee JFMC		5	YES
Sikkim	2019-20	Pathing RF	3A1C1c	Satam Samruk JFMC	Pathing 1	10	YES
Sikkim	2019-20	Tokdang RF	3A1C1f	Lingmoo JFMC		5	YES
Sikkim	2019-20	Payong RF	3A1C1f	Payong JFMC		10	YES
Sikkim	2019-20	Gagyong	3A1C1c	Sripatam-Gagyong JFMC		5	YES
Sikkim	2019-20	Ahaley to Helipad	3A1B2a	Assangthang		2	YES
Sikkim	2019-20	Assangthang	3A1B2a	Assangthang		1	YES
Sikkim	2019-20	Assangthang	3A1B2a	Assangthang		1.5 km.	YES
Sikkim	2019-20	Pabong Khasmal	3A1C1b	Bermiok - Tokal		7.5	YES
Sikkim	2019-20	Devithan Chuba RF	3A1C1b	Chuba - Phong		7.5	YES
Sikkim	2019-20	Dharey (Tendong RF)	3A1B2c	Damthang - Jaubari	Tendong 1	2	YES
Sikkim	2019-20	Tendong RF	3A1B2c	Damthang - Jaubari	Tendong 1	3	YES
Sikkim	2019-20	Tendong RF	3A1B2c	Damthang - Jaubari	Tendong 1	3	YES
Sikkim	2019-20	Tiri Khola	3A1B2c	Mamley - Kamrang	Kamrong 1	3	YES

Name of State	Financial Year	Name of RF/VF/PF	Name of Landscape	JFMCs/EDCs	Compartment number	Area (ha)	KML File Submitted (Yes/No)
Sikkim	2019-20	Khas	3A1B2c	Mamley - Kamrang		2	YES
Sikkim	2019-20	Khas	3A1B2c	Mamley - Kamrang		2	YES
Sikkim	2019-20	Maniram Ahley	3A1C1a	Maniram - Phalidara		2	YES
Sikkim	2019-20	Phalidara	3A1C1a	Maniram - Phalidara		1	YES
Sikkim	2019-20	Jaring Khasmal	3A1C1b	Namphing		7.5	YES
Sikkim	2019-20	Sanganath RF	3A1B2c	Sanganath		2	YES
Sikkim	2019-20	Khas	3A1B2c	Sanganath		3	YES
Sikkim	2019-20	Khas	3A1B2c	Sanganath		3	YES
Sikkim	2019-20	Ghurpisey RF	3A1B2a	Ghurpisay		2	YES
Sikkim	2019-20	Ghurpisay	3A1B2a	Ghurpisay		1	YES
Sikkim	2019-20	Ghurpisay	3A1B2a	Ghurpisay		1 km.	YES
Sikkim	2019-20	Sim kharkha Khasmal	3A1C1c	Tarku		5	YES
Sikkim	2019-20	Tendong RF Temi Aifaltar	3A1C1c	Temi	Tendong 4	5	YES
Sikkim	2019-20	Tendong RF	3A1B2a	Tingrithang JFMC	Tendong 3	2	YES
Sikkim	2019-20	Khas	3A1B2a	Tingrithang JFMC		3	YES
Sikkim	2019-20	Khas	3A1B2a	Tingrithang JFMC		3	YES
Sikkim	2019-20	U. Khopchey Khasmal	3A1B2a	Mikhola - Boomtar		4	YES
Sikkim	2019-20	Dong RF	3A1B2a	Poklok - Dechung	Namchi 1	5	YES
Sikkim	2019-20	Bull Singtham RF	3A1B2a	Rong - Bull		2	YES
Sikkim	2019-20	Khas	3A1B2a	Rong - Bull		1	YES
Sikkim	2019-20	Tinkitam Khasmal	3A1B2c	Wok - Omchu		3	YES
Sikkim	2019-20	Wak RF	3A1B2c	Wok - Omchu	Wak 1	3	YES
Sikkim	2019-20	Tendong RF	3A1C1b	Perbing Dovan	Tendong 5	7.5	YES
Sikkim	2019-20	Karek Khasmal	3A1C1b	Nagi Karek		7.5	YES
Sikkim	2019-20	Dong Khasmal	3A1C1b	Rameng Niz Rameng		7.5	YES
Sikkim	2019-20	Kateng Khasmal	3A1C1b	Kateng Pamphok		7	YES
Sikkim	2019-20	Donak RF	3A1C1a	Donok Mamring	Donak 1	8	YES
Sikkim	2019-20	Alley Khasmal	3A1C1a	Namthang Maneydara		8	YES

Name of State	Financial Year	Name of RF/VF/PF	Name of Landscape	JFMCs/EDCs	Compartment number	Area (ha)	KML File Submitted (Yes/No)
Sikkim	2019-20	Turung Khasmal	3A1C1a	Turung Suminkhor		8	YES
Sikkim	2019-20	Kitam	3A1B2a	Mayur Kitam EDC		1	YES
Sikkim	2019-20	Kitam Bird Sanctuary	3A1B2a	Mayur Kitam EDC	Kitam 2	2 km	YES
Sikkim	2019-20	Maenam WLS	3A1C1c	Rabong EDC	Maenam 14	5	YES
Sikkim	2019-20	Maenam WLS	3A1C1c	Rabong EDC	Maenam 13	5	YES
Sikkim	2019-20	Pathing Rf	3A1C1c	Pathing EDC	Pathing 1	5	YES
Sikkim	2019-20	Mendong RF	3A1C1f	Maidam Sumshi EDC	Mendong 1	5	YES
Sikkim	2019-20	Payong RF	3A1C1f	Kau- Chaurey EDC	Payong 1	5	YES
Sikkim	2019-20	Payong RF	3A1C1f	Kau- Chaurey EDC	Payong 1	5	YES
Sikkim	2019-20	Payong RF	3A1C1f	Kau- Chaurey EDC	Payong 1	5	YES
Sikkim	2019-20	Maenam WLS	3A1C1f	Yangang-Rangang EDC	Maenam 1	5	YES
Sikkim	2019-20	Mangzing RF	3A1C1f	Niya Mangzing EDC	Mangzing 1	5	YES
Sikkim	2019-20	Pherek RF	3A1B2g	Maneybong Sopakha JFMC	Pherek 2	6	YES
Sikkim	2019-20	Khas	3A1B2g	Maneybong Sopakha JFMC		5	YES
Sikkim	2019-20	Khas	3A1B2f	Martam Maigaon JFMC		2	YES
Sikkim	2019-20	Khas	3A1B2f	Martam Maigaon JFMC		0.5	YES
Sikkim	2019-20	Pvt. Land of Passang Namgyal Sherpa	3A1B2f	Martam Maigaon JFMC		1 km	YES
Sikkim	2019-20	Khas	3A1B2g	Shanku Randhukhandu JFMC		6	YES
Sikkim	2019-20	Khas	3A1B2g	Shanku Randhukhandu JFMC		4	YES
Sikkim	2019-20	Khas	3A1B2f	Hee Kyangbari JFMC		2	YES

Name of State	Financial Year	Name of RF/VF/PF	Name of Landscape	JFMCs/EDCs	Compartment number	Area (ha)	KML File Submitted (Yes/No)
Sikkim	2019-20	Khas	3A1B2f	Hee Kyangbari JFMC		0.5	YES
Sikkim	2019-20	Hee Bazar to Heepatal Road	3A1B2f	Hee Kyangbari JFMC		1 km	YES
Sikkim	2019-20	Bermiok - Dentam Road	3A1B2f	Bermiok Berthang JFMC		0.5	YES
Sikkim	2019-20	Bermiok - Dentam Road	3A1B2f	Bermiok Berthang JFMC		1 km	YES
Sikkim	2019-20	Khas	3A1B1f	Lower Thambong		2	YES
Sikkim	2019-20	Khas	3A1B1f	Lower Thambong		1.25	YES
Sikkim	2019-20	Khas	3A1B1f	Lungchok-Salongdong JFMC		5	YES
Sikkim	2019-20	Pvt. Land of Jit Bdr. Subba	3A1B1f	Lungchok-Salongdong JFMC		1.25	YES
Sikkim	2019-20	Munung Khasmal	3A1B1f	Rumbuk Buriakhop JFMC		2	YES
Sikkim	2019-20	Tareybhira Pvt. Land of D. Sherpa	3A1B1f	Rumbuk Buriakhop JFMC		1	YES
Sikkim	2019-20	Pakhabans Khasmal	3A1B1f	Upper Thambong JFMC		2	YES
Sikkim	2019-20	Aden Pvt. Land of Sangya Sherpa	3A1B1f	Upper Thambong JFMC		1	YES
Sikkim	2019-20	Khasmal Khola Khasmal	3A1B1h	Okhery JFMC		10	YES
Sikkim	2019-20	Pvt. Land of Khangdube Sherpa	3A1B1h	Okhery JFMC		4	YES
Sikkim	2019-20	Tikpur Khasmal	3A1B1h	Siktam-Tikpur JFMC		10	YES
Sikkim	2019-20	Pvt. Land of Suk Tsh. Lepcha	3A1B1h	Siktam-Tikpur JFMC		4	YES
Sikkim	2019-20	Cidang RF	3A1B2g	Geetang Karmatar JFMC	Cidang 2	6	YES

Name of State	Financial Year	Name of RF/VF/PF	Name of Landscape	JFMCs/EDCs	Compartment number	Area (ha)	KML File Submitted (Yes/No)
Sikkim	2019-20	Cidang RF	3A1B2g	Geetang Karmatar JFMC	Cidang 3	5	YES
Sikkim	2019-20	Bangtin RF	3A1B2f	Changey-Bongten JFMC	Bangtin 1	2	YES
Sikkim	2019-20	Chhange RF	3A1B2f	Changey-Bongten JFMC	Chhange 1	2	YES
Sikkim	2019-20	Jhakrey Pakha Changey Khasmal	3A1B2f	Changey-Bongten JFMC		0.5	YES
Sikkim	2019-20	Shirithang RF	3A1B2f	Gyalshing-Omchung JFMC	Shirithang 1	2	YES
Sikkim	2019-20	Shirithang RF	3A1B2f	Gyalshing-Omchung JFMC	Shirithang 1	2	YES
Sikkim	2019-20	Shirithang RF	3A1B2f	Gyalshing-Omchung JFMC	Shirithang 1	1	YES
Sikkim	2019-20	Raniban Khasmal	3A1B2f	Gyalshing-Omchung JFMC		0.5	YES
Sikkim	2019-20	Chhange RF	3A1B2f	Sardong JFMC	Chhange 1	2	YES
Sikkim	2019-20	Darap Rf	3A1B2f	Sardong JFMC	Darap 1	2	YES
Sikkim	2019-20	Okhar gairi Sardong Gaucharan	3A1B2f	Sardong JFMC		0.5	YES
Sikkim	2019-20	Geling RF	3A1B2b	Chakung JFMC	Geling 1	5	YES
Sikkim	2019-20	Khas	3A1B2b	Chakung JFMC		1	YES
Sikkim	2019-20	Khas	3A1B2b	Chakung JFMC		0.5	YES
Sikkim	2019-20	Khas	3A1B2b	Chakung JFMC		0.5	YES
Sikkim	2019-20	Khas	3A1B2b	Khaniserbong JFMC		2	YES
Sikkim	2019-20	Khas	3A1B2b	Khaniserbong JFMC		3	YES
Sikkim	2019-20	Khas	3A1B2b	Khaniserbong JFMC		1	YES
Sikkim	2019-20	Khas	3A1B2b	Khaniserbong JFMC		0.5	YES

Name of State	Financial Year	Name of RF/VF/PF	Name of Landscape	JFMCs/EDCs	Compartment number	Area (ha)	KML File Submitted (Yes/No)
Sikkim	2019-20	Khas	3A1B2b	Khaniserbong JFMC		0.5	YES
Sikkim	2019-20	Garethang RF	3A1B2b	Mabong Segang JFMC	Garethang 1	2	YES
Sikkim	2019-20	Garethang RF	3A1B2b	Mabong Segang JFMC	Garethang 1	3	YES
Sikkim	2019-20	Garethang RF	3A1B2b	Mabong Segang JFMC		1	YES
Sikkim	2019-20	Garethang RF	3A1B2b	Mabong Segang JFMC	Garethang 1	1	YES
Sikkim	2019-20	Khas	3A1B2b	Suldung Kamling JFMC		2	YES
Sikkim	2019-20	Khas	3A1B2b	Suldung Kamling JFMC		3	YES
Sikkim	2019-20	Khas	3A1B2b	Suldung Kamling JFMC		1	YES
Sikkim	2019-20	Khas	3A1B2b	Suldung Kamling JFMC		1	YES
Sikkim	2019-20	Jhum RF	3A1B2b	Zoom JFMC	Jhum 1	2	YES
Sikkim	2019-20	Rabong RF	3A1B2b	Zoom JFMC	Rabong 1	3	YES
Sikkim	2019-20	Rabong RF	3A1B2b	Zoom JFMC		1	YES
Sikkim	2019-20	Rabong RF	3A1B2b	Zoom JFMC		1	YES
Sikkim	2019-20	Dethang Mane Rf	3A1B2d	Deythang Maneydara JFMC	Dethang Mane 2	2	YES
Sikkim	2019-20	Khas	3A1B2d	Deythang Maneydara JFMC		5	YES
Sikkim	2019-20	Khas	3A1B2d	Deythang Maneydara JFMC		1.5	YES
Sikkim	2019-20	Khas	3A1B2d	Deythang Maneydara JFMC		1.5	YES
Sikkim	2019-20	Khas	3A1B2d	Sangadorjee JFMC		2	YES
Sikkim	2019-20	Khas	3A1B2d	Sangadorjee JFMC		5	YES
Sikkim	2019-20	Khas	3A1B2d	Sangadorjee JFMC		1	YES
Sikkim	2019-20	Khas	3A1B2d	Sangadorjee JFMC		1.5	YES

Name of State	Financial Year	Name of RF/VF/PF	Name of Landscape	JFMCs/EDCs	Compartment number	Area (ha)	KML File Submitted (Yes/No)
Sikkim	2019-20	Khas	3A1B2f	Chingthang JFMC		2	YES
Sikkim	2019-20	Khas	3A1B2f	Chingthang JFMC		0.5	YES
Sikkim	2019-20	Khas	3A1B2f	Chingthang JFMC		1	YES
Sikkim	2019-20	Khas	3A1B1f	Buriakhop JFMC		2	YES
Sikkim	2019-20	Khas	3A1B1f	Buriakhop JFMC		1.25	YES
Sikkim	2019-20	Khas	3A1B1f	Malbasey JFMC		2	YES
Sikkim	2019-20	Khas	3A1B1f	Malbasey JFMC		1	YES
Sikkim	2019-20	Khas	3A1B1f	Soreng JFMC		2	YES
Sikkim	2019-20	Khas	3A1B1f	Soreng JFMC		1	YES
Sikkim	2019-20	Aspataley RF	3A1B1f	Tharpu JFMC	Aspataley 1	2	YES
Sikkim	2019-20	Aspataley RF	3A1B1f	Tharpu JFMC		1	YES
Sikkim	2019-20	Khas	3A1B1j	Bhareng Ribdi JFMC		10	YES
Sikkim	2019-20	Barsey RS	3A1B2g	Uttarey EDC	Barsey 16	6	YES
Sikkim	2019-20	Barsey RS	3A1B2g	Uttarey EDC	Barsey 16	3	YES
Sikkim	2019-20	Barsey RS	3A1B2g	Bega Mangmoo EDC	Barsey 20	6	YES
Sikkim	2019-20	Barsey RS	3A1B2g	Bega Mangmoo EDC	Barsey 17	3	YES
Sikkim	2019-20	Hattavan	3A1B1f	Hattavan EDC		5	YES
Sikkim	2019-20	Barsey RS	3A1B1f	Hattavan EDC	Barsey 6	2	YES
Sikkim	2019-20	Barsey RS	3A1B1f	Hattavan EDC		0.5	YES
Sikkim	2019-20	Barsey RS	3A1B1f	Tarey Bhir EDC	Barsey 6	2	YES
Sikkim	2019-20	Barsey RS	3A1B1f	Tarey Bhir EDC	Barsey 6	5	YES
Sikkim	2019-20	Barsey RS	3A1B1f	Tarey Bhir EDC		0.5	YES
Sikkim	2019-20	Barsey RS	3A1B1f	Buriakhop EDC	Barsey 2	5	YES
Sikkim	2019-20	Barsey RS	3A1B1f	Buriakhop EDC	Barsey 12	2	YES
Sikkim	2019-20	Barsey RS	3A1B1f	Buriakhop EDC		0.5	YES
Sikkim	2019-20	Barsey RS	3A1B1h	Upper Okharey EDC	Barsey 7	20	YES

Name of State	Financial Year	Name of RF/VF/PF	Name of Landscape	JFMCs/EDCs	Compartment number	Area (ha)	KML File Submitted (Yes/No)
Sikkim	2019-20	Chandara	3A1B1h	Upper Okharey EDC		2	YES
Sikkim	2019-20	Barsey RS	3A1B1j	Ribdi EDC	Barsey 9	10	YES
Sikkim	2019-20	Barsey RS	3A1B1j	Ribdi EDC	Barsey 9	10	YES
Sikkim	2019-20	Barsey RS	3A1B2b	Singling EDC	Barsey 1	2	YES
Sikkim	2019-20	Barsey RS	3A1B2b	Singling EDC	Barsey 1	3	YES
Sikkim	2019-20	Barsey RS	3A1B2b	Singling EDC		1	YES
Sikkim	2019-20	Barsey RS	3A1B2b	Singling EDC		1	YES
Sikkim	2019-20	Barsey RS	3A1B2d	Sribadam EDC	Barsey 1	4	YES
Sikkim	2019-20	Barsey RS	3A1B2d	Sribadam EDC	Barsey 1	5	YES
Sikkim	2019-20	Barsey RS	3A1B2d	Sribadam EDC	Barsey 1	1	YES
Sikkim	2019-20	Barsey RS	3A1B2d	Sribadam EDC		1.5	YES
Sikkim	2019-20	Barsey RS	3A1B2d	Sribadam EDC		1	YES
Sikkim	2019-20	Barsey RS	3A1B2f	Bermiok Martam EDC	Barsey 24	2	YES
Sikkim	2019-20	Barsey RS	3A1B2f	Bermiok Martam EDC	Barsey 24	2	YES
Sikkim	2019-20	Barsey RS	3A1B2f	Bermiok Martam EDC		0.5	YES
Sikkim	2019-20	Barsey RS	3A1B2f	Heepatal EDC	Barsey 24	2	YES
Sikkim	2019-20	Barsey RS	3A1B2f	Heepatal EDC		0.5	YES
Sikkim	2019-20	Barsey RS	3A1B2f	Heepatal EDC		1	YES
Sikkim	2019-20	Khas	3A1C1j	Sayari JFMC		20	YES
Sikkim	2019-20	Khas	3A1C1j	Sayari JFMC		5	YES
Sikkim	2019-20	Khas	3A1C1d	Rakdong Kedangthang JFMC		5	YES
Sikkim	2019-20	Khas	3A1C1d	Rakdong Kedangthang JFMC		1	YES
Sikkim	2019-20	Khas	3A1C1d	Tumin Shelay JFMC		5	YES
Sikkim	2019-20	Khas	3A1C1d	Tumin Shelay JFMC		1	YES
Sikkim	2019-20	Khas	3A1C1d	Samdong JFMC		5	YES
Sikkim	2019-20	Khas	3A1C1d	Samdong JFMC		1	YES

Name of State	Financial Year	Name of RF/VF/PF	Name of Landscape	JFMCs/EDCs	Compartment number	Area (ha)	KML File Submitted (Yes/No)
Sikkim	2019-20	lagyap RF	3A1C1h	Navey Shotak Ratey Chu JFMC	Bulbulay 3	20	YES
Sikkim	2019-20	Bulbulay RF	3A1C1h	Navey Shotak Ratey Chu JFMC	Bulbulay 1	2	YES
Sikkim	2019-20	Khas	3A1C1d	Raley JFMC		5	YES
Sikkim	2019-20	Khas	3A1C1d	Raley JFMC		1	YES
Sikkim	2019-20	Khas	3A1C2d	Lingdok JFMC		5	YES
Sikkim	2019-20	Khas	3A1C2d	Lingdok JFMC		5	YES
Sikkim	2019-20	Khas	3A1C1d	Kambal JFMC		5	YES
Sikkim	2019-20	Khas	3A1C1d	Kambal JFMC		1	YES
Sikkim	2019-20	Latui RF	3A1C2d	Sherathang JFMC	latui 13	5	YES
Sikkim	2019-20	Latui RF	3A1C2d	Sherathang JFMC	latui 13	5	YES
Sikkim	2019-20	Lagyap RF	3A1C1j	Lagyap JFMC	Lagyap 1	30	YES
Sikkim	2019-20	Lagyap RF	3A1C1j	Lagyap JFMC	Lagyap 1	5	YES
Sikkim	2019-20	Khas	3A1C1g	Upper Namchepung		5	YES
Sikkim	2019-20	Khas	3A1C1g	Upper Namchepung		0.5	YES
Sikkim	2019-20	Khas	3A1C1g	Upper Namchepung		1	YES
Sikkim	2019-20	Pachey Rf	3A1C1g	Pachey Phirphire JFMC	Pachey 1	5	YES
Sikkim	2019-20	Pachey Rf	3A1C1g	Pachey Phirphire JFMC		0.5	YES
Sikkim	2019-20	Kartok RF	3A1C1g	Pakyong Kartok JFMC	kartok 2	6	YES
Sikkim	2019-20	Kartok RF	3A1C1g	Pakyong Kartok JFMC		0.5	YES
Sikkim	2019-20	Kartok RF	3A1C1g	Pakyong Kartok JFMC		1	YES
Sikkim	2019-20	Khas	3A1C1g	Changey Senti JFMC		5	YES
Sikkim	2019-20	Khas	3A1C1g	Changey Senti JFMC		0.5	YES
Sikkim	2019-20	Tsaney Senti RF	3A1C1g	Assam Gairi Gaon JFMC	Tsaney Senti 2	5	YES
Sikkim	2019-20	Tsaney Senti RF	3A1C1g	Assam Gairi Gaon JFMC	Tsaney Senti 2	5	YES

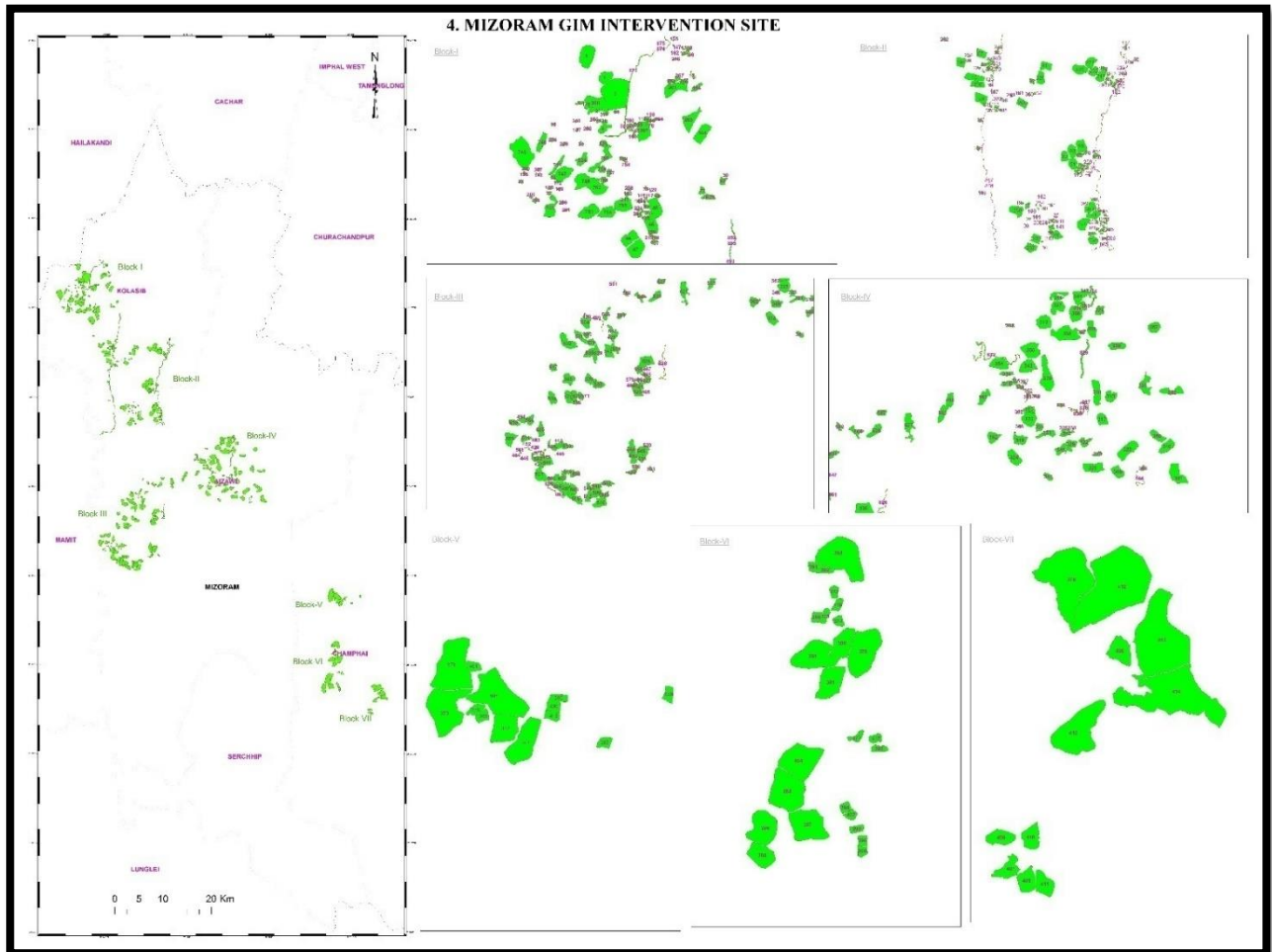
Name of State	Financial Year	Name of RF/VF/PF	Name of Landscape	JFMCs/EDCs	Compartment number	Area (ha)	KML File Submitted (Yes/No)
Sikkim	2019-20	Bhusuk RF	3A1C1g	Bhusuk Naitam JFMC	Bhusuk 2	5	YES
Sikkim	2019-20	Khas	3A1C1g	Bhusuk Naitam JFMC		5	YES
Sikkim	2019-20	Khas	3A1C1g	Aho JFMC		5	YES
Sikkim	2019-20	Khas	3A1C1g	Aho JFMC		0.5	YES
Sikkim	2019-20	Khas	3A1C1g	Tumlabung JFMC		5	YES
Sikkim	2019-20	Khas	3A1C1g	Tumlabung JFMC		0.5	YES
Sikkim	2019-20	Khas	3A1C1g	Tumlabung JFMC		1	YES
Sikkim	2019-20	Sumin RF	3A1C1g	Budang Sajom JFMC	Sumin 3	5	YES
Sikkim	2019-20	Sumin RF	3A1C1g	Budang Sajom JFMC		0.5	YES
Sikkim	2019-20	Khas	3A1C1g	Lower Martam JFMC		6	YES
Sikkim	2019-20	Khas	3A1C1g	Lower Martam JFMC		0.5	YES
Sikkim	2019-20	Khani RF	3A1C1b	Central Pendam JFMC	Khani 1	7.5	YES
Sikkim	2019-20	Khas	3A1C1d	Chadey JFMC		5	YES
Sikkim	2019-20	Khas	3A1C1d	Chadey JFMC		1	YES
Sikkim	2019-20	Khas	3A1C1d	Patuk JFMC		5	YES
Sikkim	2019-20	Khas	3A1C1d	Patuk JFMC		1	YES
Sikkim	2019-20	Tumlabung RF	3A1C1b	Burdang Singleybong JFMC	Tumlabung 1	7.5	YES
Sikkim	2019-20	Khas	3A1C1d	Sirwani Chisopani JFMC		5	YES
Sikkim	2019-20	Fambonglho WLS	3A1C1d	Samdong EDC	C4	5	YES
Sikkim	2019-20	Fambonglho WLS	3A1C1d	Rakdong-Tintek EDC	C4	5	YES
Sikkim	2019-20	Fambonglho WLS	3A1C1d	Simik-Linzey EDC	C2	5	YES
Sikkim	2019-20	Fambonglho WLS	3A1C1h	Ranka EDC	C3	1	YES
Sikkim	2019-20	Fambonglho WLS	3A1C1d	Samdong EDC		1	YES
Sikkim	2019-20	Fambonglho WLS	3A1C1d	Simik-Linzey EDC		1.85	YES
Sikkim	2019-20	Fambonglho WLS	3A1C1d	Simik-Linzey EDC		1	YES

Name of State	Financial Year	Name of RF/VF/PF	Name of Landscape	JFMCs/EDCs	Compartment number	Area (ha)	KML File Submitted (Yes/No)
Sikkim	2019-20	Fambonglho WLS	3A1C2d	Lingdok-Pangthang EDC	C6	5	YES
Sikkim	2019-20	Fambonglho WLS	3A1C2d	Lingdok-Pangthang EDC	C7	5	YES
Sikkim	2019-20	Fambonglho WLS	3A1C2d	Lingdok-Pangthang EDC	C8	5	YES
Sikkim	2019-20	Fambonglho WLS	3A1C1d	Tumin EDC	C3	5	YES
Sikkim	2019-20	Fambonglho WLS	3A1C1d	Tumin EDC		1	YES
Sikkim	2019-20	Fambonglho WLS	3A1C1d	Tumin EDC	C3	2	YES
Sikkim	2019-20	Fambonglho WLS	3A1C1h	Rumtek EDC		1	YES
Sikkim	2019-20	Fambonglho WLS	3A1C1h	Ranka EDC	C8	10	YES
Sikkim	2019-20	Fambonglho WLS	3A1C1h	Luing - Perbing EDC	C7	10	YES
Sikkim	2019-20	Fambonglho WLS	3A1C1h	Rumtek EDC	C11	10	YES
Sikkim	2019-20	Fambonglho WLS	3A1C1g	Nazitam-Lingtam EDC	C11	5	YES
Sikkim	2019-20	Fambonglho WLS	3A1C1h	Luing - Perbing EDC	C7	5	YES
Sikkim	2019-20	Fambonglho WLS	3A1C1h	Ray-Lingdum EDC	C9	5	YES
Sikkim	2019-20	Fambonglho WLS	3A1C1h	Luing - Perbing EDC	C7	10	YES
Sikkim	2019-20	Fambonglho WLS	3A1C1h	Rumtek EDC	C10	5	YES
Sikkim	2019-20	Fambonglho WLS	3A1C1h	Ray-Lingdum EDC	C9	5	YES
Sikkim	2019-20	Fambonglho WLS	3A1C1g	Sang-Beyong EDC	C12	5	YES
Sikkim	2019-20	Fambonglho WLS	3A1C1h	Ranka EDC	C8	10	YES
Sikkim	2019-20	Fambonglho WLS	3A1C1h	Ranka EDC		2	YES
Sikkim	2019-20	Fambonglho WLS	3A1C1h	Luing - Perbing EDC	C7	2	YES
Sikkim	2019-20	Fambonglho WLS	3A1C1h	Rumtek EDC		2	YES
Sikkim	2019-20	Fambonglho WLS	3A1C1h	Rey-Lingdum EDC	C9	2	YES
Sikkim	2019-20	Fambonglho WLS	3A1C1g	Sang-Beyong EDC	C12	0.5	YES
Sikkim	2019-20	Fambonglho WLS	3A1C1g	Nazitam-Lingtam EDC	C11	0.5	YES
Sikkim	2019-20	Fambonglho WLS	3A1C1g	Sang-Beyong EDC		1	YES
Sikkim	2019-20	Fambonglho WLS	3A1C1g	Nazitam-Lingtam EDC		1	YES

Name of State	Financial Year	Name of RF/VF/PF	Name of Landscape	JFMCs/EDCs	Compartment number	Area (ha)	KML File Submitted (Yes/No)
Sikkim	2019-20	Kyongnosla AS	3A1C2d	Kyongnosla EDC	C1	5	YES
Sikkim	2019-20	Kyongnosla AS	3A1C2d	Kyongnosla EDC	C3	5	YES
Sikkim	2019-20	Kyongnosla AS	3A1C2d	Kyongnosla EDC	C3	10	YES
Sikkim	2019-20	Kyongnosla AS	3A1C2d	Kyongnosla EDC	C3	5	YES
				331		1531	

Mizoram:

Situated in the North Eastern part of India, Mizoram covers geographical area of 21,081 sq km, which is 0.64% of the geographical area of the country. The GIM Intervention Site lies between 23°00'N to 24°40'N latitude and 92°10'E to 93°10'E longitude.



Mizoram Plantation Site Detail Information

Name of State	Financial Year	Name of Landscape	Name of JFMC	Name of Plantation Site	Area (ha)	KML Files Submitted (Yes/No)
Mizoram	2016 - 17	Chalfilh	Khawruhlian	Sub-mission 1 Category (a)	50	Yes
Mizoram	2016 - 17	Chalfilh	Lailak	Sub-mission 1 Category (a)	25	Yes
Mizoram	2016 - 17	Chalfilh	Hmunnghak	Sub-mission 1 Category (a)	25	Yes
Mizoram	2016 - 17	Chalfilh	Pehlawn	Sub-mission 1 Category (a)	50	Yes
Mizoram	2016 - 17	Chalfilh	Buhban	Sub-mission 1 Category (a)	50	Yes
Mizoram	2016 - 17	Chalfilh	E. Phaileng	Sub-mission 1 Category (a)	50	Yes
Mizoram	2016 - 17	Chalfilh	Khanpui	Sub-mission 1 Category (a)	50	Yes
Mizoram	2016 - 17	Chalfilh	Khawruhlian	Sub-mission 1 Category (b) Type "A"	80	Yes
Mizoram	2016 - 17	Chalfilh	Lailak	Sub-mission 1 Category (b) Type "A"	50	Yes
Mizoram	2016 - 17	Chalfilh	Hmunnghak	Sub-mission 1 Category (b) Type "A"	70	Yes
Mizoram	2016 - 17	Chalfilh	Pehlawn	Sub-mission 1 Category (b) Type "A"	50	Yes
Mizoram	2016 - 17	Chalfilh	Buhban	Sub-mission 1 Category (b) Type "A"	50	Yes
Mizoram	2016 - 17	Chalfilh	E. Phaileng	Sub-mission 1 Category (b) Type "A"	50	Yes
Mizoram	2016 - 17	Chalfilh	Khanpui	Sub-mission 1 Category (b) Type "A"	50	Yes
Mizoram	2016 - 17	Chalfilh	Khawruhlian	Sub-mission 1 Category (b) Type "C"	100	Yes
Mizoram	2016 - 17	Chalfilh	Lailak	Sub-mission 1 Category (b) Type "C"	80	Yes
Mizoram	2016 - 17	Chalfilh	Hmunnghak	Sub-mission 1 Category (b) Type "C"	80	Yes

Name of State	Financial Year	Name of Landscape	Name of JFMC	Name of Plantation Site	Area (ha)	KML Files Submitted (Yes/No)
Mizoram	2016 - 17	Chalfilh	Pehlawn	Sub-mission 1 Category (b) Type "C"	80	Yes
Mizoram	2016 - 17	Chalfilh	Buhban	Sub-mission 1 Category (b) Type "C"	100	Yes
Mizoram	2016 - 17	Chalfilh	E. Phaileng	Sub-mission 1 Category (b) Type "C"	80	Yes
Mizoram	2016 - 17	Chalfilh	Khanpui	Sub-mission 1 Category (b) Type "C"	80	Yes
Mizoram	2016 - 17	Chalfilh	Khawruhlian	Sub-mission 2 Category (a)	150	Yes
Mizoram	2016 - 17	Chalfilh	Lailak	Sub-mission 2 Category (a)	100	Yes
Mizoram	2016 - 17	Chalfilh	Hmunnghak	Sub-mission 2 Category (a)	100	Yes
Mizoram	2016 - 17	Chalfilh	Pehlawn	Sub-mission 2 Category (a)	100	Yes
Mizoram	2016 - 17	Chalfilh	Buhban	Sub-mission 2 Category (a)	100	Yes
Mizoram	2016 - 17	Chalfilh	E. Phaileng	Sub-mission 2 Category (a)	100	Yes
Mizoram	2016 - 17	Chalfilh	Khanpui	Sub-mission 2 Category (a)	100	Yes
Mizoram	2016 - 17	Chalfilh	Khawruhlian	Sub-mission 3 Category (a)	30	Yes
Mizoram	2016 - 17	Chalfilh	Lailak	Sub-mission 3 Category (a)	10	Yes
Mizoram	2016 - 17	Chalfilh	Hmunnghak	Sub-mission 3 Category (a)	10	Yes
Mizoram	2016 - 17	Chalfilh	Pehlawn	Sub-mission 3 Category (a)	10	Yes
Mizoram	2016 - 17	Chalfilh	Buhban	Sub-mission 3 Category (a)	10	Yes
Mizoram	2016 - 17	Chalfilh	E. Phaileng	Sub-mission 3 Category (a)	20	Yes
Mizoram	2016 - 17	Chalfilh	Khanpui	Sub-mission 3 Category (a)	10	Yes
Mizoram	2016 - 17	Chalfilh	Khawruhlian	Sub-mission 4 Category (a)	80	Yes
Mizoram	2016 - 17	Chalfilh	Lailak	Sub-mission 4 Category (a)	60	Yes
Mizoram	2016 - 17	Chalfilh	Hmunnghak	Sub-mission 4 Category (a)	60	Yes

Name of State	Financial Year	Name of Landscape	Name of JFMC	Name of Plantation Site	Area (ha)	KML Files Submitted (Yes/No)
Mizoram	2016 - 17	Chalfilh	Pehlawn	Sub-mission 4 Category (a)	60	Yes
Mizoram	2016 - 17	Chalfilh	Buhban	Sub-mission 4 Category (a)	60	Yes
Mizoram	2016 - 17	Chalfilh	E. Phaileng	Sub-mission 4 Category (a)	70	Yes
Mizoram	2016 - 17	Chalfilh	Khanpui	Sub-mission 4 Category (a)	60	Yes
Mizoram	2016 - 17	Chalfilh	Khawruhlian	Sub-mission 4 Category (c)	40	Yes
Mizoram	2016 - 17	Chalfilh	Lailak	Sub-mission 4 Category (c)	20	Yes
Mizoram	2016 - 17	Chalfilh	Hmunnghak	Sub-mission 4 Category (c)	20	Yes
Mizoram	2016 - 17	Chalfilh	Pehlawn	Sub-mission 4 Category (c)	30	Yes
Mizoram	2016 - 17	Chalfilh	Buhban	Sub-mission 4 Category (c)	10	Yes
Mizoram	2016 - 17	Chalfilh	E. Phaileng	Sub-mission 4 Category (c)	30	Yes
Mizoram	2016 - 17	Chalfilh	Khanpui	Sub-mission 4 Category (c)	30	Yes
Mizoram	2017-18	Aizawl	Sihphir	Rawhak & Sethup Kawn	6	Yes
Mizoram	2017-18	Aizawl	Sihphir	Lungsam ram	4	Yes
Mizoram	2017-18	Aizawl	Sihphir	Sihpui	10	Yes
Mizoram	2017-18	Aizawl	Sihphir	Village area (School area, Park, cemetery etc.)	4	Yes
Mizoram	2017-18	Aizawl	Sihphir	Daklalui zau, Neihbawih, Tuilut zau	8	Yes
Mizoram	2017-18	Aizawl	Sihphir	Sihphir to Neihbawih NH54	2	Yes
Mizoram	2017-18	Aizawl	Sihphir Venghlun	Puansen ram	7	Yes
Mizoram	2017-18	Aizawl	Sihphir Venghlun	Puansen ram	3	Yes
Mizoram	2017-18	Aizawl	Sihphir Venghlun	Nausel Phai	10	Yes
Mizoram	2017-18	Aizawl	Sihphir Venghlun	Village area(School area, Park, cemetery etc.)	4	Yes
Mizoram	2017-18	Aizawl	Sihphir Venghlun	Ropuk zau	9	Yes
Mizoram	2017-18	Aizawl	Sihphir Venghlun	Selesih to Sihphir Venghlun to nausel , Sihphir Venghlun to Vasih	2	Yes

Name of State	Financial Year	Name of Landscape	Name of JFMC	Name of Plantation Site	Area (ha)	KML Files Submitted (Yes/No)
Mizoram	2017-18	Aizawl	Durtlang North	Saphal ram chuanchung	6	Yes
Mizoram	2017-18	Aizawl	Durtlang North	Mualbem	4	Yes
Mizoram	2017-18	Aizawl	Durtlang North	Lungtat par ram	9	Yes
Mizoram	2017-18	Aizawl	Durtlang North	Hmingziak tlang	4	Yes
Mizoram	2017-18	Aizawl	Durtlang North	Saphal ram, Melriat, Bengbawng zau	8	Yes
Mizoram	2017-18	Aizawl	Durtlang North	Selekawn to Lungtatpar/ Durtlang N to Selekawn	2	Yes
Mizoram	2017-18	Aizawl	Durtlang	Bengbawng hnar	6	Yes
Mizoram	2017-18	Aizawl	Durtlang	Mualbem ram, Bengbawng zau	4	Yes
Mizoram	2017-18	Aizawl	Durtlang	Sathar Lui leh Herhse Lui inkar	9	Yes
Mizoram	2017-18	Aizawl	Durtlang	Village area, Synod hospital complex, Field area	4	Yes
Mizoram	2017-18	Aizawl	Durtlang	Bengbawng ram & Mualbem	8	Yes
Mizoram	2017-18	Aizawl	Durtlang	Zuangtui road, Dawrkawn to Bengbawng	2	Yes
Mizoram	2017-18	Aizawl	Muthi	Muthi tlang & Bungtlang ram	7	Yes
Mizoram	2017-18	Aizawl	Muthi	Thingthlawk leh Kawnpui ram	4	Yes
Mizoram	2017-18	Aizawl	Muthi	Bakpuk ram	9	Yes
Mizoram	2017-18	Aizawl	Muthi	Muthi Park	5	Yes
Mizoram	2017-18	Aizawl	Muthi	Phul chhuah, ManaPa ram, Zo kawng	8	Yes
Mizoram	2017-18	Aizawl	Muthi	Muthi road	3	Yes
Mizoram	2017-18	Aizawl	Zemabawk	Chan kahna bul	7	Yes
Mizoram	2017-18	Aizawl	Zemabawk	Transformer bul/ incharge qtr bul	4	Yes
Mizoram	2017-18	Aizawl	Zemabawk	Dihmun mual/ Hospital khawchhak	9	Yes
Mizoram	2017-18	Aizawl	Zemabawk	Kelfarm kawng/Ferrari school/ RIPANS/ Mandhir bul etc.	4	Yes
Mizoram	2017-18	Aizawl	Zemabawk	Har ram, Pachuau Mual, Bukpui Zau	8	Yes
Mizoram	2017-18	Aizawl	Zemabawk	Zokhawsang to Tuirial	3	Yes

Name of State	Financial Year	Name of Landscape	Name of JFMC	Name of Plantation Site	Area (ha)	KML Files Submitted (Yes/No)
Mizoram	2017-18	Aizawl	Chaltlang	Hmawngtial ram (Mirethei in piah)	7	Yes
Mizoram	2017-18	Aizawl	Chaltlang	Zairum kawn	3	Yes
Mizoram	2017-18	Aizawl	Chaltlang	Bungmual ram	10	Yes
Mizoram	2017-18	Aizawl	Chaltlang	Maumual ram	4	Yes
Mizoram	2017-18	Aizawl	Chaltlang	Maumual, Hawngtial & Ngawimual ram	8	Yes
Mizoram	2017-18	Aizawl	Chaltlang	Maumual ram roadside	2	Yes
Mizoram	2017-18	Aizawl	Tanhril	Thlanmual Park	7	Yes
Mizoram	2017-18	Aizawl	Tanhril	Sihpui & Ramkhek zau	3	Yes
Mizoram	2017-18	Aizawl	Tanhril	Mualkhang ram	10	Yes
Mizoram	2017-18	Aizawl	Tanhril	Zawngbete & MZU Campus	5	Yes
Mizoram	2017-18	Aizawl	Tanhril	Maute ram	8	Yes
Mizoram	2017-18	Aizawl	Tanhril	MZU campus and inside village	2	Yes
Mizoram	2017-18	Aizawl	Maubawk	Nghaltan	7	Yes
Mizoram	2017-18	Aizawl	Maubawk	Ropuk & Nghaltan zau	4	Yes
Mizoram	2017-18	Aizawl	Maubawk	Nghaltan zau	9	Yes
Mizoram	2017-18	Aizawl	Maubawk	Thlanmual area	5	Yes
Mizoram	2017-18	Aizawl	Maubawk	Ropuk zau	8	Yes
Mizoram	2017-18	Aizawl	Maubawk	Tlawng road	2	Yes
Mizoram	2017-18	Aizawl	Tlangnuam	Mauhak ram	7	Yes
Mizoram	2017-18	Aizawl	Tlangnuam	Diphul ram	3	Yes
Mizoram	2017-18	Aizawl	Tlangnuam	Pharbawk ram	10	Yes
Mizoram	2017-18	Aizawl	Tlangnuam	Thlanmual area	4	Yes
Mizoram	2017-18	Aizawl	Tlangnuam	Phaizau	8	Yes
Mizoram	2017-18	Aizawl	Tlangnuam	Agriculture Link road (Tlangnuam Field to Pharbawk)	3	Yes
Mizoram	2017-18	Aizawl	Melthum	Chekbawk chuanchung	7	Yes
Mizoram	2017-18	Aizawl	Melthum	Zalen mual	3	Yes
Mizoram	2017-18	Aizawl	Melthum	Silaimual ram	10	Yes
Mizoram	2017-18	Aizawl	Melthum	Aizawl bypass road & World Bank road inkar	4	Yes
Mizoram	2017-18	Aizawl	Melthum	Thlihiau sir (Silai mual)	8	Yes
Mizoram	2017-18	Aizawl	Melthum	World Bank road	2	Yes

Name of State	Financial Year	Name of Landscape	Name of JFMC	Name of Plantation Site	Area (ha)	KML Files Submitted (Yes/No)
Mizoram	2017-18	Aizawl	Hlimen	Rawthing zau	6	Yes
Mizoram	2017-18	Aizawl	Hlimen	Rawthing zau	3	Yes
Mizoram	2017-18	Aizawl	Hlimen	Rawthing zau	9	Yes
Mizoram	2017-18	Aizawl	Hlimen	Rawthing mual, Middle School bul & thlanmual ram, Quarry hmun hlui	4	Yes
Mizoram	2017-18	Aizawl	Hlimen	Daihna, Ramri luikam, Tuikhurluikam	8	Yes
Mizoram	2017-18	Aizawl	Hlimen	Hlimen to samtlang Road, Maubawk Road, Tuilut Road	2	Yes
Mizoram	2017-18	Chalfilh	Khawruhlian	Pumpelh mual	32.5	Yes
Mizoram	2017-18	Chalfilh	Khawruhlian	-	0	NA
Mizoram	2017-18	Chalfilh	Khawruhlian	-	0	NA
Mizoram	2017-18	Chalfilh	Khawruhlian	Dam mual	47	Yes
Mizoram	2017-18	Chalfilh	Khawruhlian	IB tlang, thlanmual	6	Yes
Mizoram	2017-18	Chalfilh	Khawruhlian	-	0	NA
Mizoram	2017-18	Chalfilh	Khawruhlian	Tuirini road	8	Yes
Mizoram	2017-18	Chalfilh	Khanpui	Simla park khanpui	32.5	Yes
Mizoram	2017-18	Chalfilh	Khanpui	-	0	NA
Mizoram	2017-18	Chalfilh	Khanpui	-	0	NA
Mizoram	2017-18	Chalfilh	Khanpui	Vanzau Hnuai	46	Yes
Mizoram	2017-18	Chalfilh	Khanpui	Khanpui Govt.Middle and Govt. High school compound	5	Yes
Mizoram	2017-18	Chalfilh	Khanpui	-	0	NA
Mizoram	2017-18	Chalfilh	Khanpui	Khanpui to Pehlawn road	7.5	Yes
Mizoram	2017-18	Chalfilh	Hmunnghak	Savawm hualna ngaw	32.5	Yes
Mizoram	2017-18	Chalfilh	Hmunnghak	-	0	NA
Mizoram	2017-18	Chalfilh	Hmunnghak	-	0	NA
Mizoram	2017-18	Chalfilh	Hmunnghak	Bawk kawn ram	47	Yes
Mizoram	2017-18	Chalfilh	Hmunnghak	Thlanmual chung	5	Yes
Mizoram	2017-18	Chalfilh	Hmunnghak	-	0	NA
Mizoram	2017-18	Chalfilh	Hmunnghak	Khawruhlian to Khanpui Road	8	Yes
Mizoram	2017-18	Chalfilh	Pehlawn	Chalfilh	32.5	Yes
Mizoram	2017-18	Chalfilh	Pehlawn	-	0	NA
Mizoram	2017-18	Chalfilh	Pehlawn	-	0	NA

Name of State	Financial Year	Name of Landscape	Name of JFMC	Name of Plantation Site	Area (ha)	KML Files Submitted (Yes/No)
Mizoram	2017-18	Chalfilh	Pehlawn	Kangmual	46	Yes
Mizoram	2017-18	Chalfilh	Pehlawn	Pehlawn, M/S & P/S Kawng	6	Yes
Mizoram	2017-18	Chalfilh	Pehlawn	-	0	NA
Mizoram	2017-18	Chalfilh	Pehlawn	Multiple locations	7.5	Yes
Mizoram	2017-18	Chalfilh	E. Phaileng	Theipui tlang	32.5	Yes
Mizoram	2017-18	Chalfilh	E. Phaileng	-	0	NA
Mizoram	2017-18	Chalfilh	E. Phaileng	-	0	NA
Mizoram	2017-18	Chalfilh	E. Phaileng	Lungkamkawn tlak lam	47	Yes
Mizoram	2017-18	Chalfilh	E. Phaileng	Tanky tlang	6	Yes
Mizoram	2017-18	Chalfilh	E. Phaileng	-	0	NA
Mizoram	2017-18	Chalfilh	E. Phaileng	E.phaileng to Kepran & Rungdil	8	Yes
Mizoram	2017-18	Chalfilh	Lailak	Lailak khawchung	32.5	Yes
Mizoram	2017-18	Chalfilh	Lailak	-	0	NA
Mizoram	2017-18	Chalfilh	Lailak	-	0	NA
Mizoram	2017-18	Chalfilh	Lailak	Zophei	46	Yes
Mizoram	2017-18	Chalfilh	Lailak	Lailak M/s & H/S ram	6	Yes
Mizoram	2017-18	Chalfilh	Lailak	-	0	NA
Mizoram	2017-18	Chalfilh	Lailak	Khanpui & Tualbung road	8	Yes
Mizoram	2017-18	Chalfilh	Buhban	Buhban khawchung	32.5	Yes
Mizoram	2017-18	Chalfilh	Buhban	-	0	NA
Mizoram	2017-18	Chalfilh	Buhban	-	0	NA
Mizoram	2017-18	Chalfilh	Buhban	Saikar ram	46	Yes
Mizoram	2017-18	Chalfilh	Buhban	Buhban khawhnuai	6	Yes
Mizoram	2017-18	Chalfilh	Buhban	-	0	NA
Mizoram	2017-18	Chalfilh	Buhban	Chalfilh road	7.5	Yes
Mizoram	2017-18	Thenzawl-Serchhip	New	Lungrual ngaw	10	Yes
Mizoram	2017-18	Thenzawl-Serchhip	Serchhip		0	NA
Mizoram	2017-18	Thenzawl-Serchhip	Chhiahtlang	Ngaimual	20	Yes
Mizoram	2017-18	Thenzawl-Serchhip	Thentlang	Ngawpui	28	Yes
Mizoram	2017-18	Thenzawl-Serchhip	Vanchengte	Sabualngaw	20	Yes
Mizoram	2017-18	Thenzawl-Serchhip	New	Lungrual ngaw	20	Yes

Name of State	Financial Year	Name of Landscape	Name of JFMC	Name of Plantation Site	Area (ha)	KML Files Submitted (Yes/No)
Mizoram	2017-18	Thenzawl-Serchhip	Serchhip		0	NA
Mizoram	2017-18	Thenzawl-Serchhip	Chhiahtlang	Zotuingaw	10	Yes
Mizoram	2017-18	Thenzawl-Serchhip	Thentlang	Ngawpui(Sabual	25	Yes
Mizoram	2017-18	Thenzawl-Serchhip		ngaw)	0	NA
Mizoram	2017-18	Thenzawl-Serchhip	Vanchengte	Khawhnuai ngaw	40	Yes
Mizoram	2017-18	Thenzawl-Serchhip	New	Lungrual&Zangen	15	Yes
Mizoram	2017-18	Thenzawl-Serchhip	Serchhip		0	NA
Mizoram	2017-18	Thenzawl-Serchhip	Chhiahtlang	Khangte&Mulen	15	Yes
Mizoram	2017-18	Thenzawl-Serchhip	Thentlang	Khawhnuai ram	20	Yes
Mizoram	2017-18	Thenzawl-Serchhip	Vanchengte	Sazel ram	20	Yes
Mizoram	2017-18	Thenzawl-Serchhip	New	Hanglong	10	Yes
Mizoram	2017-18	Thenzawl-Serchhip	Serchhip		0	NA
Mizoram	2017-18	Thenzawl-Serchhip	Chhiahtlang	Mualkhang&Zatlan	20	Yes
Mizoram	2017-18	Thenzawl-Serchhip	Thentlang	Khuangte ram	20	Yes
Mizoram	2017-18	Thenzawl-Serchhip	Vanchengte	Sesih ram	20	Yes
Mizoram	2017-18	Thenzawl-Serchhip	New	College ram	12	Yes
Mizoram	2017-18	Thenzawl-Serchhip	Serchhip		0	NA
Mizoram	2017-18	Thenzawl-Serchhip	Chhiahtlang	Chanmari,Chhimveng	0	NA
Mizoram	2017-18	Thenzawl-Serchhip		& Hmarveng YMA	10	Yes
Mizoram	2017-18	Thenzawl-Serchhip		ram	0	NA
Mizoram	2017-18	Thenzawl-Serchhip	New	Hanglong etc.	15	Yes
Mizoram	2017-18	Thenzawl-Serchhip	Serchhip		0	NA
Mizoram	2017-18	Thenzawl-Serchhip	Chhiahtlang	Mualkhang etc.	10	Yes

Name of State	Financial Year	Name of Landscape	Name of JFMC	Name of Plantation Site	Area (ha)	KML Files Submitted (Yes/No)
Mizoram	2017-18	Thenzawl-Serchhip	Thentlang	Khawhnuai ram etc.	9	Yes
Mizoram	2017-18	Thenzawl-Serchhip	Vanchengte	Theichhawkawn etc.	0	Yes
Mizoram	2017-18	Thenzawl-Serchhip	New	Nh-54 & Thenzawl	0	Yes
Mizoram	2017-18	Thenzawl-Serchhip	Serchhip	road	0	NA
Mizoram	2017-18	Thenzawl-Serchhip	Chhiahtlang	Darzika road	0	Yes
Mizoram	2017-18	Thenzawl-Serchhip	Thentlang	Tuikum road	0	Yes
Mizoram	2017-18	Thenzawl-Serchhip	Vanchengte	-	0	Yes
Mizoram	2017-18	Kolasib & Bairabi	Meidum VFDC	Lalchhora Bawngdai lui	11	Yes
Mizoram	2017-18	Kolasib & Bairabi	Meidum VFDC	Chhimluangte zau	12	Yes
Mizoram	2017-18	Kolasib & Bairabi	Meidum VFDC	Chhimluangte zau	7	Yes
Mizoram	2017-18	Kolasib & Bairabi	Meidum VFDC	Bethani/HSS Meidum	9	Yes
Mizoram	2017-18	Kolasib & Bairabi	Meidum VFDC	Meidum VC Area	2	Yes
Mizoram	2017-18	Kolasib & Bairabi	Meidum VFDC	Meidum	7	Yes
Mizoram	2017-18	Kolasib & Bairabi	Meidum VFDC	Bairabi	2	Yes
Mizoram	2017-18	Kolasib & Bairabi	Dilzau VFDC	YMA Reserve	10	Yes
Mizoram	2017-18	Kolasib & Bairabi	Dilzau VFDC	Tuilak hnar	12	Yes
Mizoram	2017-18	Kolasib & Bairabi	Dilzau VFDC	Uvai	7	Yes
Mizoram	2017-18	Kolasib & Bairabi	Dilzau VFDC	Telpuilui hnar	9	Yes
Mizoram	2017-18	Kolasib & Bairabi	Dilzau VFDC	Sumsilui	2	Yes
Mizoram	2017-18	Kolasib & Bairabi	Dilzau VFDC	Dilzau VC Area	7	Yes
Mizoram	2017-18	Kolasib & Bairabi	Dilzau VFDC	Dilzau kawng	2	Yes
Mizoram	2017-18	Kolasib & Bairabi	Pangbalkawn VFDC	Thingkuang tlang(yma ram)	11	Yes
Mizoram	2017-18	Kolasib & Bairabi	Pangbalkawn VFDC	Thingkuang tlang	13	Yes

Name of State	Financial Year	Name of Landscape	Name of JFMC	Name of Plantation Site	Area (ha)	KML Files Submitted (Yes/No)
Mizoram	2017-18	Kolasib & Bairabi	Pangbalkawn VFDC	Chilui zau Tlangnuam zau	8	Yes
Mizoram	2017-18	Kolasib & Bairabi	Pangbalkawn VFDC	Nghakatuilak lui	9	Yes
Mizoram	2017-18	Kolasib & Bairabi	Pangbalkawn VFDC	Pangbalkawn VC Area	2	Yes
Mizoram	2017-18	Kolasib & Bairabi	Pangbalkawn VFDC	Pangbalkawn	6	Yes
Mizoram	2017-18	Kolasib & Bairabi	Pangbalkawn VFDC	Meidum	2	Yes
Mizoram	2017-18	Kawnpui & Bukpui	Bukpui VFDC	Rulbu Mual	15	Yes
Mizoram	2017-18	Kawnpui & Bukpui	Bukpui VFDC	Rulbu mual kawng	7	Yes
Mizoram	2017-18	Kawnpui & Bukpui	Bukpui VFDC	Telpui kawngchho	2	Yes
Mizoram	2017-18	Kawnpui & Bukpui	Bukpui VFDC	Telpui lui kam	6	Yes
Mizoram	2017-18	Kawnpui & Bukpui	Bukpui VFDC	Saizawl kawng	8	Yes
Mizoram	2017-18	Kawnpui & Bukpui	Bukpui VFDC	Medical complex, PES, Primary school	1	Yes
Mizoram	2017-18	Kawnpui & Bukpui	Bukpui VFDC	Telpui ram	5	Yes
Mizoram	2017-18	Kawnpui & Bukpui	Bukpui VFDC	Bukpui VC Area	2	Yes
Mizoram	2017-18	Kawnpui & Bukpui	N.Chaltlang VFDC	Keite mual	15	Yes
Mizoram	2017-18	Kawnpui & Bukpui	N.Chaltlang VFDC	Keite mual	8	Yes
Mizoram	2017-18	Kawnpui & Bukpui	N.Chaltlang VFDC	Keite mual	3	Yes
Mizoram	2017-18	Kawnpui & Bukpui	N.Chaltlang VFDC	Keite mual	7	Yes
Mizoram	2017-18	Kawnpui & Bukpui	N.Chaltlang VFDC	Keite mual	8	Yes
Mizoram	2017-18	Kawnpui & Bukpui	N.Chaltlang VFDC	H/S & M/S school compound	2	Yes
Mizoram	2017-18	Kawnpui & Bukpui	N.Chaltlang VFDC	Bawkmual	6	Yes
Mizoram	2017-18	Kawnpui & Bukpui	N.Chaltlang VFDC	N.Chaltlang VC area	3	Yes
Mizoram	2017-18	Kawnpui & Bukpui	Lungmuat VFDC	Saikah ram	15	Yes
Mizoram	2017-18	Kawnpui & Bukpui	Lungmuat VFDC	Belte ram	7	Yes

Name of State	Financial Year	Name of Landscape	Name of JFMC	Name of Plantation Site	Area (ha)	KML Files Submitted (Yes/No)
Mizoram	2017-18	Kawnpui & Bukpui	Lungmuat VFDC	Saikah ram	2	Yes
Mizoram	2017-18	Kawnpui & Bukpui	Lungmuat VFDC	Sakawr puk hnuai	6	Yes
Mizoram	2017-18	Kawnpui & Bukpui	Lungmuat VFDC	Sakawr puk hnuai	8	Yes
Mizoram	2017-18	Kawnpui & Bukpui	Lungmuat VFDC	UPC churh compound & H/S	1	Yes
Mizoram	2017-18	Kawnpui & Bukpui	Lungmuat VFDC	Belte ram	6	Yes
Mizoram	2017-18	Kawnpui & Bukpui	Lungmuat VFDC	Lungmuat VC area	2	Yes
Mizoram	2017-18	Kawnpui	Bualpui VFDC	Arlei tlang	15	Yes
Mizoram	2017-18	Kawnpui	Bualpui VFDC	Dumkhel ram	7	Yes
Mizoram	2017-18	Kawnpui	Bualpui VFDC	Dumkhel ram	2	Yes
Mizoram	2017-18	Kawnpui	Bualpui VFDC	Zotlang	6	Yes
Mizoram	2017-18	Kawnpui	Bualpui VFDC	Meidum lui kam	8	Yes
Mizoram	2017-18	Kawnpui	Bualpui VFDC	Thlanmual ram & SSA ram	1	Yes
Mizoram	2017-18	Kawnpui	Bualpui VFDC	Dumkhel, Lungnupa hnuai	5	Yes
Mizoram	2017-18	Kawnpui	Bualpui VFDC	Tuikhawhthla to Zawngta kawn	2	Yes
Mizoram	2017-18	Kawnpui	ZanlawnVFDC	Vandawt ram	15	Yes
Mizoram	2017-18	Kawnpui	ZanlawnVFDC	Sakei hmun	7	Yes
Mizoram	2017-18	Kawnpui	ZanlawnVFDC	Sakei hmun	2	Yes
Mizoram	2017-18	Kawnpui	ZanlawnVFDC	Dammel	7	Yes
Mizoram	2017-18	Kawnpui	ZanlawnVFDC	Upa zau	8	Yes
Mizoram	2017-18	Kawnpui	ZanlawnVFDC	Bangla tlang	2	Yes
Mizoram	2017-18	Kawnpui	ZanlawnVFDC	Zanlawn area	6	Yes
Mizoram	2017-18	Kawnpui	ZanlawnVFDC	Khan kawn to Ralven kawn	2	Yes
Mizoram	2017-18	Kawnpui	Kawnpui VFDC	Khawser tlang	15	Yes
Mizoram	2017-18	Kawnpui	Kawnpui VFDC	Zawngsih ram	8	Yes
Mizoram	2017-18	Kawnpui	Kawnpui VFDC	Kaia bawk kawn	3	Yes
Mizoram	2017-18	Kawnpui	Kawnpui VFDC	Chemtlang hla	7	Yes
Mizoram	2017-18	Kawnpui	Kawnpui VFDC	Serlui hnar	9	Yes
Mizoram	2017-18	Kawnpui	Kawnpui VFDC	Y.M.A. ram & Mualvum kawng	2	Yes
Mizoram	2017-18	Kawnpui	Kawnpui VFDC	Kawnpui area different locations	6	Yes
Mizoram	2017-18	Kawnpui	Kawnpui VFDC	Kawnpui to Pualhrang lui	3	Yes

Name of State	Financial Year	Name of Landscape	Name of JFMC	Name of Plantation Site	Area (ha)	KML Files Submitted (Yes/No)
Mizoram	2017-18	Kolasib & Bairabi	Thindawl VFDC	Damdiai	11	Yes
Mizoram	2017-18	Kolasib & Bairabi	Thindawl VFDC	Damdiai	13	Yes
Mizoram	2017-18	Kolasib & Bairabi	Thindawl VFDC	Huisih Zau	8	Yes
Mizoram	2017-18	Kolasib & Bairabi	Thindawl VFDC	Damdiai	9	Yes
Mizoram	2017-18	Kolasib & Bairabi	Thindawl VFDC	School of Nursing, Thingsawl	2	Yes
Mizoram	2017-18	Kolasib & Bairabi	Thindawl VFDC	Thingdawl VC Area	7	Yes
Mizoram	2017-18	Kolasib & Bairabi	Thindawl VFDC	Thingdawl to Zawngtah kawn	2	Yes
Mizoram	2017-18	Kolasib & Bairabi	New Diakkawn VFDC	Pangang Zau	11	Yes
Mizoram	2017-18	Kolasib & Bairabi	New Diakkawn VFDC	Pangang Zau	13	Yes
Mizoram	2017-18	Kolasib & Bairabi	New Diakkawn VFDC	Pangang Zau	8	Yes
Mizoram	2017-18	Kolasib & Bairabi	New Diakkawn VFDC	Pangang Zau	10	Yes
Mizoram	2017-18	Kolasib & Bairabi	New Diakkawn VFDC	KVK ram, Kolasib	2	Yes
Mizoram	2017-18	Kolasib & Bairabi	New Diakkawn VFDC	New Diakkawn VC Area	7	Yes
Mizoram	2017-18	Kolasib & Bairabi	New Diakkawn VFDC	Tuichhuahen to pangang zau	2	Yes
Mizoram	2017-18	Kolasib & Bairabi	Tumpui VFDC	Ngiauzawl	11	Yes
Mizoram	2017-18	Kolasib & Bairabi	Tumpui VFDC	Ngiauzawl	12	Yes
Mizoram	2017-18	Kolasib & Bairabi	Tumpui VFDC	Phaitlang	7	Yes
Mizoram	2017-18	Kolasib & Bairabi	Tumpui VFDC	Tumpui mauhak	9	Yes
Mizoram	2017-18	Kolasib & Bairabi	Tumpui VFDC	St Maria School	2	Yes
Mizoram	2017-18	Kolasib & Bairabi	Tumpui VFDC	Tumpui VC Area	6	Yes
Mizoram	2017-18	Kolasib & Bairabi	Tumpui VFDC	Tuichhuahen	1	Yes
Mizoram	2018-19	Aizawl	Sihphir	Herhse Ngaw	9.48	Yes
Mizoram	2018-19	Aizawl	Sihphir	Rawhak & Sethup Kawn	9.65	Yes
Mizoram	2018-19	Aizawl	Sihphir	Lungsam ram	17.4	Yes

Name of State	Financial Year	Name of Landscape	Name of JFMC	Name of Plantation Site	Area (ha)	KML Files Submitted (Yes/No)
Mizoram	2018-19	Aizawl	Sihphir	Sihpui	15.7	Yes
Mizoram	2018-19	Aizawl	Sihphir	Village area(School area, Park, cemetery etc.)	10.8	Yes
Mizoram	2018-19	Aizawl	Sihphir	Daklalui zau, Neihbawih, Tuilut zau	9.1	Yes
Mizoram	2018-19	Aizawl	Sihphir	Sihphir to Neihbawih NH54	5	Yes
Mizoram	2018-19	Aizawl	Sihphir Venghlun	Keite tlak ram	9.48	Yes
Mizoram	2018-19	Aizawl	Sihphir Venghlun	Puansen ram	13.3	Yes
Mizoram	2018-19	Aizawl	Sihphir Venghlun	Puansen ram	17.8	Yes
Mizoram	2018-19	Aizawl	Sihphir Venghlun	Nausel Phai	27.6	Yes
Mizoram	2018-19	Aizawl	Sihphir Venghlun	Village area(School area, Park, cemetery etc.)	12.9	Yes
Mizoram	2018-19	Aizawl	Sihphir Venghlun	Ropuk zau	12.8	Yes
Mizoram	2018-19	Aizawl	Sihphir Venghlun	Selesih to Sihphir Venghlun to nausel , Sihphir Venghlun to Vasih	5	Yes
Mizoram	2018-19	Aizawl	Durtlang North	Saphal ram	9.48	Yes
Mizoram	2018-19	Aizawl	Durtlang North	Saphal ram chuanchung	9.65	Yes
Mizoram	2018-19	Aizawl	Durtlang North	Mualbem	17.4	Yes
Mizoram	2018-19	Aizawl	Durtlang North	Lungtat par ram	20	Yes
Mizoram	2018-19	Aizawl	Durtlang North	Hmingziak tlang	10.8	Yes
Mizoram	2018-19	Aizawl	Durtlang North	Saphal ram, Melriat, Bengbawng zau	9.1	Yes
Mizoram	2018-19	Aizawl	Durtlang North	Selekawn to Lungtatpar/ Durtlang N to Selekawn	5	Yes
Mizoram	2018-19	Aizawl	Durtlang	Bengbawng Kawr leh Pa Tuikhur inkar	9.48	Yes
Mizoram	2018-19	Aizawl	Durtlang	Bengbawng hnar	9.65	Yes
Mizoram	2018-19	Aizawl	Durtlang	Mualbem ram, Bengbawng zau	17.4	Yes
Mizoram	2018-19	Aizawl	Durtlang	Sathar Lui leh Herhse Lui inkar	20	Yes
Mizoram	2018-19	Aizawl	Durtlang	Village area, Synod hospital complex, Field area	10.8	Yes
Mizoram	2018-19	Aizawl	Durtlang	Bengbawng ram & Mualbem	9.1	Yes

Name of State	Financial Year	Name of Landscape	Name of JFMC	Name of Plantation Site	Area (ha)	KML Files Submitted (Yes/No)
Mizoram	2018-19	Aizawl	Durtlang	Zuangtui road, Dawrkawn to Bengbawng	5	Yes
Mizoram	2018-19	Aizawl	Muthi	Belleikawn	9.48	Yes
Mizoram	2018-19	Aizawl	Muthi	Muthi tlang & Bungtlang ram	13.3	Yes
Mizoram	2018-19	Aizawl	Muthi	Thingthlawk leh Kawnpui ram	17.4	Yes
Mizoram	2018-19	Aizawl	Muthi	Bakpuk ram	31.8	Yes
Mizoram	2018-19	Aizawl	Muthi	Muthi Park	10.4	Yes
Mizoram	2018-19	Aizawl	Muthi	Phul chhuah, ManaPa ram, Zo kawng	13.2	Yes
Mizoram	2018-19	Aizawl	Muthi	Muthi road	4.6	Yes
Mizoram	2018-19	Aizawl	Zemabawk	Sanga Bawk ngaw	9.48	Yes
Mizoram	2018-19	Aizawl	Zemabawk	Chan kahna bul	9.3	Yes
Mizoram	2018-19	Aizawl	Zemabawk	Transformer bul/ incharge qtr bul	17.4	Yes
Mizoram	2018-19	Aizawl	Zemabawk	Dihmun mual/ Hospital khawchhak	20	Yes
Mizoram	2018-19	Aizawl	Zemabawk	Kelfarm kawn/Ferrari school/ RIPANS/ Mandhir bul etc.	19.2	Yes
Mizoram	2018-19	Aizawl	Zemabawk	Har ram, Pachuau Mual & Bukpui Zau	9.1	Yes
Mizoram	2018-19	Aizawl	Zemabawk	Zokhawsang to Tuirial	4.6	Yes
Mizoram	2018-19	Aizawl	Chaltlang	Zotuikawr ram	9.48	Yes
Mizoram	2018-19	Aizawl	Chaltlang	Hmawngtial ram (Mirethei in piah)	9.3	Yes
Mizoram	2018-19	Aizawl	Chaltlang	Zairum kawn	17.8	Yes
Mizoram	2018-19	Aizawl	Chaltlang	Bungmual ram	23.5	Yes
Mizoram	2018-19	Aizawl	Chaltlang	Maumual ram	12.9	Yes
Mizoram	2018-19	Aizawl	Chaltlang	Maumual, Hawngtial & Ngawimual ram	13.2	Yes
Mizoram	2018-19	Aizawl	Chaltlang	Maumual ram roadside	5	Yes
Mizoram	2018-19	Aizawl	Tanhril	Thinghak leh Setlak	9.48	Yes
Mizoram	2018-19	Aizawl	Tanhril	Thlanmual Park	13.3	Yes
Mizoram	2018-19	Aizawl	Tanhril	Sihpui & Ramkhek zau	17.8	Yes
Mizoram	2018-19	Aizawl	Tanhril	Mualkhang ram	27.6	Yes
Mizoram	2018-19	Aizawl	Tanhril	Zawngbete & MZU Campus	12.5	Yes
Mizoram	2018-19	Aizawl	Tanhril	Maute ram	11.2	Yes

Name of State	Financial Year	Name of Landscape	Name of JFMC	Name of Plantation Site	Area (ha)	KML Files Submitted (Yes/No)
Mizoram	2018-19	Aizawl	Tanhrlil	MZU campus and inside village	6.9	Yes
Mizoram	2018-19	Aizawl	Maubawk	Tuikual lui zau	9.48	Yes
Mizoram	2018-19	Aizawl	Maubawk	Nghaltan	9.3	Yes
Mizoram	2018-19	Aizawl	Maubawk	Ropuk & Nghaltan zau	17.4	Yes
Mizoram	2018-19	Aizawl	Maubawk	Nghaltan zau	20	Yes
Mizoram	2018-19	Aizawl	Maubawk	Thlanmual area	12.5	Yes
Mizoram	2018-19	Aizawl	Maubawk	Ropuk zau	17.4	Yes
Mizoram	2018-19	Aizawl	Maubawk	Tlawng road	6.9	Yes
Mizoram	2018-19	Aizawl	Tlangnuam	Forest quarter ram	9.48	Yes
Mizoram	2018-19	Aizawl	Tlangnuam	Mauhak ram	9.3	Yes
Mizoram	2018-19	Aizawl	Tlangnuam	Diphul ram	17.8	Yes
Mizoram	2018-19	Aizawl	Tlangnuam	Pharbawk ram	23.5	Yes
Mizoram	2018-19	Aizawl	Tlangnuam	Thlanmual area	10.8	Yes
Mizoram	2018-19	Aizawl	Tlangnuam	Phaizau	13.2	Yes
Mizoram	2018-19	Aizawl	Tlangnuam	Agriculture Link road (Tlangnuam Field to Pharbawk)	6.9	Yes
Mizoram	2018-19	Aizawl	Melthum	Silai mual ngaw	9.48	Yes
Mizoram	2018-19	Aizawl	Melthum	Chekbawk chuanchung	9.3	Yes
Mizoram	2018-19	Aizawl	Melthum	Zalen mual	17.8	Yes
Mizoram	2018-19	Aizawl	Melthum	Silaimual ram	23.5	Yes
Mizoram	2018-19	Aizawl	Melthum	Aizawl bypass road & World Bank road inkar	10.8	Yes
Mizoram	2018-19	Aizawl	Melthum	Thlihiau sir (Silai mual)	13.2	Yes
Mizoram	2018-19	Aizawl	Melthum	World Bank road	6.9	Yes
Mizoram	2018-19	Aizawl	Hlimen	Rawthing ram	9.48	Yes
Mizoram	2018-19	Aizawl	Hlimen	Rawthing zau	13.7	Yes
Mizoram	2018-19	Aizawl	Hlimen	Rawthing zau	17.8	Yes
Mizoram	2018-19	Aizawl	Hlimen	Rawthing zau	16.1	Yes
Mizoram	2018-19	Aizawl	Hlimen	Rawthing mual, Middle School bul & thlanmual ram, Quarry hmun hlui	10.8	Yes
Mizoram	2018-19	Aizawl	Hlimen	Daihna, Ramri luikam, Tuikhurluikam	17.4	Yes

Name of State	Financial Year	Name of Landscape	Name of JFMC	Name of Plantation Site	Area (ha)	KML Files Submitted (Yes/No)
Mizoram	2018-19	Aizawl	Hlimen	Hlimen to samtlang Road, Maubawk Road, Tuilut Road	6.9	Yes
Mizoram	2018-19	Chalfilh	Khawruhlian	Pumpelth mual	9.5	Yes
Mizoram	2018-19	Chalfilh	Khawruhlian	Vawk mual	23.4	Yes
Mizoram	2018-19	Chalfilh	Khawruhlian	Uinoneihna mual	33.3	Yes
Mizoram	2018-19	Chalfilh	Khawruhlian	Dam mual	24	Yes
Mizoram	2018-19	Chalfilh	Khawruhlian	IB tlang, thlanmual	4	Yes
Mizoram	2018-19	Chalfilh	Khawruhlian	Bellei mual	27	Yes
Mizoram	2018-19	Chalfilh	Khawruhlian	Tuirini road	9	Yes
Mizoram	2018-19	Chalfilh	Khanpui	Simla park khanpui	9.5	Yes
Mizoram	2018-19	Chalfilh	Khanpui	Tuikhur chung Khanpui	23	Yes
Mizoram	2018-19	Chalfilh	Khanpui	Vanzau chuan hnuai	32	Yes
Mizoram	2018-19	Chalfilh	Khanpui	Vanzau Hnuai	23	Yes
Mizoram	2018-19	Chalfilh	Khanpui	Khanpui Govt.Middle and Govt. High school compound	4	Yes
Mizoram	2018-19	Chalfilh	Khanpui	Multiple locations	26	Yes
Mizoram	2018-19	Chalfilh	Khanpui	Khanpui to Pehlawn road	6.9	Yes
Mizoram	2018-19	Chalfilh	Hmunnghak	Savawm hualna ngaw	9	Yes
Mizoram	2018-19	Chalfilh	Hmunnghak	YMA Park Hmunnghak/Thereng ngaw tlang	23	Yes
Mizoram	2018-19	Chalfilh	Hmunnghak	Dokunga Bawk mual	33	Yes
Mizoram	2018-19	Chalfilh	Hmunnghak	Bawk kawn ram	24	Yes
Mizoram	2018-19	Chalfilh	Hmunnghak	Thlanmual chung	4	Yes
Mizoram	2018-19	Chalfilh	Hmunnghak	Multiple locations	26	Yes
Mizoram	2018-19	Chalfilh	Hmunnghak	Khawruhlian to Khanpui Road	6	Yes
Mizoram	2018-19	Chalfilh	Hmunnghak	Chalfilh	9	Yes
Mizoram	2018-19	Chalfilh	Hmunnghak	Chalfilh	23	Yes
Mizoram	2018-19	Chalfilh	Hmunnghak	Chalfilh	32	Yes
Mizoram	2018-19	Chalfilh	Pehlawn	Kangmual	24	Yes
Mizoram	2018-19	Chalfilh	Pehlawn	Pehlawn, M/S & P/S Kawng	3	Yes
Mizoram	2018-19	Chalfilh	Pehlawn	Chartlakna to Khawchung & khawhnuai	27	Yes
Mizoram	2018-19	Chalfilh	Pehlawn	Multiple locations	7	Yes
Mizoram	2018-19	Chalfilh	E. Phaileng	Theipui tlang	9.5	Yes

Name of State	Financial Year	Name of Landscape	Name of JFMC	Name of Plantation Site	Area (ha)	KML Files Submitted (Yes/No)
Mizoram	2018-19	Chalfilh	E. Phaileng	Field hnuai	23	Yes
Mizoram	2018-19	Chalfilh	E. Phaileng	Tlangpui- 1	32	Yes
Mizoram	2018-19	Chalfilh	E. Phaileng	Lungkamkawn tlak lam	23.9	Yes
Mizoram	2018-19	Chalfilh	E. Phaileng	Tanky tlang	4	Yes
Mizoram	2018-19	Chalfilh	E. Phaileng	Haipui tlang	26	Yes
Mizoram	2018-19	Chalfilh	E. Phaileng	E.phaileng to Kepran & Rungdil	7	Yes
Mizoram	2018-19	Chalfilh	Lailak	Lailak khawchung	9	Yes
Mizoram	2018-19	Chalfilh	Lailak	YMA Park, Lailak	23	Yes
Mizoram	2018-19	Chalfilh	Lailak	Hmawngkar ram, Lailak	33	Yes
Mizoram	2018-19	Chalfilh	Lailak	Zophei	24	Yes
Mizoram	2018-19	Chalfilh	Lailak	Lailak M/s & H/S ram	3	Yes
Mizoram	2018-19	Chalfilh	Lailak	Multiple locations	27	Yes
Mizoram	2018-19	Chalfilh	Lailak	Khanpui & Tualbung road	6	Yes
Mizoram	2018-19	Chalfilh	Buhban	Buhban khawchung	9	Yes
Mizoram	2018-19	Chalfilh	Buhban	Khawhlui mual	23	Yes
Mizoram	2018-19	Chalfilh	Buhban	Pumphouse bul	32	Yes
Mizoram	2018-19	Chalfilh	Buhban	Saikar ram	24	Yes
Mizoram	2018-19	Chalfilh	Buhban	Buhban khawhnuai	3	Yes
Mizoram	2018-19	Chalfilh	Buhban	Arsi tlak mual	27	Yes
Mizoram	2018-19	Chalfilh	Buhban	Chalfilh road	6	Yes
Mizoram	2018-19	Thenzawl-Thenzawl	Thenzawl'E'	Lungrangtlang	49.6	Yes
Mizoram	2018-19	Thenzawl-Thenzawl	Thenzawl'W'	Saihum ram	43.4	Yes
Mizoram	2018-19	Thenzawl-Thenzawl	Thenzawl'N'	Khawhlui ram	31	Yes
Mizoram	2018-19	Thenzawl-Serchhip	New Serchhip	Lungrual ngaw	15.5	Yes
Mizoram	2018-19	Thenzawl-Serchhip	Chhiahtlang	Ngaimual	31	Yes
Mizoram	2018-19	Thenzawl-Serchhip	Thentlang	Ngawpui	46.5	Yes
Mizoram	2018-19	Thenzawl-Serchhip	Vanchengte	Sabualngaw	31	Yes
Mizoram	2018-19	Thenzawl-Thenzawl	Thenzawl'E'	Lendur	52.8	Yes
Mizoram	2018-19	Thenzawl-Thenzawl	Thenzawl'W'	Sakhik ram	46.2	Yes

Name of State	Financial Year	Name of Landscape	Name of JFMC	Name of Plantation Site	Area (ha)	KML Files Submitted (Yes/No)
Mizoram	2018-19	Thenzawl-Thenzawl	Thenzawl'N'	Mauhak ram	33	Yes
Mizoram	2018-19	Thenzawl-Serchhip	New Serchhip	Lungrual ngaw	33	Yes
Mizoram	2018-19	Thenzawl-Serchhip	Chhiahtlang	Zotuingaw	16.5	Yes
Mizoram	2018-19	Thenzawl-Serchhip	Thentlang	Ngawpui(Sabual ngaw)	49.5	Yes
Mizoram	2018-19	Thenzawl-Serchhip	Vanchengte	Khawhnuai ngaw	66	Yes
Mizoram	2018-19	Thenzawl-Thenzawl	Thenzawl'E'	Tumbawk ram	38.4	Yes
Mizoram	2018-19	Thenzawl-Thenzawl	Thenzawl'W'	Khawibel phul	32	Yes
Mizoram	2018-19	Thenzawl-Thenzawl	Thenzawl'N'	Tuikhiang phul	25.6	Yes
Mizoram	2018-19	Thenzawl-Serchhip	New Serchhip	Lungrual&Zangen	32	Yes
Mizoram	2018-19	Thenzawl-Serchhip	Chhiahtlang	Khangte&Mulen	32	Yes
Mizoram	2018-19	Thenzawl-Serchhip	Thentlang	Khawhnuai ram	48	Yes
Mizoram	2018-19	Thenzawl-Serchhip	Vanchengte	Sazel ram	48	Yes
Mizoram	2018-19	Thenzawl-Thenzawl	Thenzawl'E'	Tumbawk kawn	39.6	Yes
Mizoram	2018-19	Thenzawl-Thenzawl	Thenzawl'W'	Vawmdel ram	33	Yes
Mizoram	2018-19	Thenzawl-Thenzawl	Thenzawl'N'	Tlangcheng	29.04	Yes
Mizoram	2018-19	Thenzawl-Serchhip	New Serchhip	Hanglong	16.5	Yes
Mizoram	2018-19	Thenzawl-Serchhip	Chhiahtlang	Mualkhang&Zatlan	33	Yes
Mizoram	2018-19	Thenzawl-Serchhip	Thentlang	Khuangte ram	33	Yes
Mizoram	2018-19	Thenzawl-Serchhip	Vanchengte	Sesih ram	33	Yes
Mizoram	2018-19	Thenzawl-Serchhip	New Serchhip	College ram	21	Yes
Mizoram	2018-19	Thenzawl-Serchhip	Chhiahtlang	Chanmari,Chhimveng & Hmarveng YMA ram	14	Yes
Mizoram	2018-19	Thenzawl-Thenzawl	Thenzawl'E'	Sakei ram etc.	57.8	Yes

Name of State	Financial Year	Name of Landscape	Name of JFMC	Name of Plantation Site	Area (ha)	KML Files Submitted (Yes/No)
Mizoram	2018-19	Thenzawl-Thenzawl	Thenzawl'W'	Maudarh ram etc.	51	Yes
Mizoram	2018-19	Thenzawl-Thenzawl	Thenzawl'N'	Tuikhiang etc.	27.2	Yes
Mizoram	2018-19	Thenzawl-Serchhip	New Serchhip	Hanglong etc.	46	Yes
Mizoram	2018-19	Thenzawl-Serchhip	Chhiahtlang	Mualkhang etc.	80	Yes
Mizoram	2018-19	Thenzawl-Serchhip	Thentlang	Khawhnuai ram etc.	34	Yes
Mizoram	2018-19	Thenzawl-Serchhip	Vanchengte	Theichhawlkawn etc.	10.2	Yes
Mizoram	2018-19	Thenzawl-Thenzawl	Thenzawl'E'	Thenzawl – Zote 'S' road	27.7 5	Yes
Mizoram	2018-19	Thenzawl-Thenzawl	Thenzawl'W'	Kanan veng – Golf Course road	18.5	Yes
Mizoram	2018-19	Thenzawl-Thenzawl	Thenzawl'N'	Kanan veng – Hori College road	9.25	Yes
Mizoram	2018-19	Thenzawl-Serchhip	New Serchhip	Nh-54 & Thenzawl road	27	Yes
Mizoram	2018-19	Thenzawl-Serchhip	Chhiahtlang	Darzika road	15	Yes
Mizoram	2018-19	Thenzawl-Serchhip	Thentlang	Tuikum road	11	Yes
Mizoram	2018-19	Kolasib & Bairabi	Pangbalkawn VFDC	Thingkhuang tlang(yma ram)	21	Yes
Mizoram	2018-19	Kolasib & Bairabi	Pangbalkawn VFDC	Thingkhuang tlang	29	Yes
Mizoram	2018-19	Kolasib & Bairabi	Pangbalkawn VFDC	Chilui zau Tlangnuam zau	29	Yes
Mizoram	2018-19	Kolasib & Bairabi	Pangbalkawn VFDC	Nghakatuilak lui	26	Yes
Mizoram	2018-19	Kolasib & Bairabi	Pangbalkawn VFDC	Pangbalkawn VC Area	6	Yes
Mizoram	2018-19	Kolasib & Bairabi	Pangbalkawn VFDC	Pangbalkawn	18	Yes
Mizoram	2018-19	Kolasib & Bairabi	Pangbalkawn VFDC	Meidum	6	Yes
Mizoram	2018-19	Kolasib & Bairabi	Meidum VFDC	Lalchhora Bawngdai lui	21.08	Yes
Mizoram	2018-19	Kolasib & Bairabi	Meidum VFDC	Chhimluangte zau	29	Yes
Mizoram	2018-19	Kolasib & Bairabi	Meidum VFDC	Chhimluangte zau	29	Yes
Mizoram	2018-19	Kolasib & Bairabi	Meidum VFDC	Bethani/HSS Meidum	26	Yes

Name of State	Financial Year	Name of Landscape	Name of JFMC	Name of Plantation Site	Area (ha)	KML Files Submitted (Yes/No)
Mizoram	2018-19	Kolasib & Bairabi	Meidum VFDC	Meidum VC Area	6	Yes
Mizoram	2018-19	Kolasib & Bairabi	Meidum VFDC	Meidum	18	Yes
Mizoram	2018-19	Kolasib & Bairabi	Meidum VFDC	Bairabi	6	Yes
Mizoram	2018-19	Kolasib & Bairabi	Thindawl VFDC	Damdiai	21	Yes
Mizoram	2018-19	Kolasib & Bairabi	Thindawl VFDC	Damdiai	28	Yes
Mizoram	2018-19	Kolasib & Bairabi	Thindawl VFDC	Huisih Zau	28.35	Yes
Mizoram	2018-19	Kolasib & Bairabi	Thindawl VFDC	Damdiai	25.07	Yes
Mizoram	2018-19	Kolasib & Bairabi	Thindawl VFDC	School of Nursing, Thingsawl	6	Yes
Mizoram	2018-19	Kolasib & Bairabi	Thindawl VFDC	Thingdawl VC Area	18	Yes
Mizoram	2018-19	Kolasib & Bairabi	Thindawl VFDC	Thingdawl to Zawngtah kawn	5	Yes
Mizoram	2018-19	Kolasib & Bairabi	Dilzau VFDC	YMA Reserve	22	Yes
Mizoram	2018-19	Kolasib & Bairabi	Dilzau VFDC	Tuilak hnar	29	Yes
Mizoram	2018-19	Kolasib & Bairabi	Dilzau VFDC	Uvai	29	Yes
Mizoram	2018-19	Kolasib & Bairabi	Dilzau VFDC	Telpuilui hnar	26	Yes
Mizoram	2018-19	Kolasib & Bairabi	Dilzau VFDC	Sumsilui	6.6	Yes
Mizoram	2018-19	Kolasib & Bairabi	Dilzau VFDC	Dilzau VC Area	18	Yes
Mizoram	2018-19	Kolasib & Bairabi	Dilzau VFDC	Dilzau kawng	6	Yes
Mizoram	2018-19	Kawnpui & Bukpui	Bukpui VFDC	Rulbu Mual	26	Yes
Mizoram	2018-19	Kawnpui & Bukpui	Bukpui VFDC	Rulbu mual kawng	17.9	Yes
Mizoram	2018-19	Kawnpui & Bukpui	Bukpui VFDC	Telpui kawngchho	5	Yes
Mizoram	2018-19	Kawnpui & Bukpui	Bukpui VFDC	Telpui lui kam	20	Yes
Mizoram	2018-19	Kawnpui & Bukpui	Bukpui VFDC	Saizawl kawng	23	Yes
Mizoram	2018-19	Kawnpui & Bukpui	Bukpui VFDC	Medical complex, PES, Primary school	7.5	Yes

Name of State	Financial Year	Name of Landscape	Name of JFMC	Name of Plantation Site	Area (ha)	KML Files Submitted (Yes/No)
Mizoram	2018-19	Kawnpui & Bukpui	Bukpui VFDC	Telpui ram	22	Yes
Mizoram	2018-19	Kawnpui & Bukpui	Bukpui VFDC	Bukpui VC Area	6	Yes
Mizoram	2018-19	Kawnpui & Bukpui	N.Chaltlang VFDC	Keite mual	26	Yes
Mizoram	2018-19	Kawnpui & Bukpui	N.Chaltlang VFDC	Keite mual	17	Yes
Mizoram	2018-19	Kawnpui & Bukpui	N.Chaltlang VFDC	Keite mual	5	Yes
Mizoram	2018-19	Kawnpui & Bukpui	N.Chaltlang VFDC	Keite mual	20	Yes
Mizoram	2018-19	Kawnpui & Bukpui	N.Chaltlang VFDC	Keite mual	23	Yes
Mizoram	2018-19	Kawnpui & Bukpui	N.Chaltlang VFDC	H/S & M/S school compound	6	Yes
Mizoram	2018-19	Kawnpui & Bukpui	N.Chaltlang VFDC	Bawkmual	22	Yes
Mizoram	2018-19	Kawnpui & Bukpui	N.Chaltlang VFDC	N.Chaltlang VC area	5	Yes
Mizoram	2018-19	Kawnpui & Bukpui	Lungmuat VFDC	Saikah ram	26	Yes
Mizoram	2018-19	Kawnpui & Bukpui	Lungmuat VFDC	Belte ram	17	Yes
Mizoram	2018-19	Kawnpui & Bukpui	Lungmuat VFDC	Saikah ram	5	Yes
Mizoram	2018-19	Kawnpui & Bukpui	Lungmuat VFDC	Sakawr puk hnuai	19.42	Yes
Mizoram	2018-19	Kawnpui & Bukpui	Lungmuat VFDC	Sakawr puk hnuai	0	Yes
Mizoram	2018-19	Kawnpui & Bukpui	Lungmuat VFDC		23	Yes
Mizoram	2018-19	Kawnpui & Bukpui	Lungmuat VFDC	UPC churh compound & H/S	6	Yes
Mizoram	2018-19	Kawnpui & Bukpui	Lungmuat VFDC	Belte ram	22	Yes
Mizoram	2018-19	Kawnpui & Bukpui	Lungmuat VFDC	Lungmuat VC area	6	Yes
Mizoram	2018-19	Kawnpui	Bualpui VFDC	Arlei tlang	26	Yes
Mizoram	2018-19	Kawnpui	Bualpui VFDC	Dumkhel ram	17	Yes
Mizoram	2018-19	Kawnpui	Bualpui VFDC	Dumkhel ram	4.5	Yes
Mizoram	2018-19	Kawnpui	Bualpui VFDC	Zotlang	19	Yes
Mizoram	2018-19	Kawnpui	Bualpui VFDC	Meidum lui kam	23	Yes
Mizoram	2018-19	Kawnpui	Bualpui VFDC	Thlanmual ram & SSA ram	6	Yes

Name of State	Financial Year	Name of Landscape	Name of JFMC	Name of Plantation Site	Area (ha)	KML Files Submitted (Yes/No)
Mizoram	2018-19	Kawnpui	Bualpui VFDC	Dumkhel, Lungnupa hnuai	22	Yes
Mizoram	2018-19	Kawnpui	Bualpui VFDC	Tuikhawhthla to Zawngta kawn	5.5	Yes
Mizoram	2018-19	Kawnpui	ZanlawnVFDC	Vandawt ram	26	Yes
Mizoram	2018-19	Kawnpui	ZanlawnVFDC	Sakei hmun	17	Yes
Mizoram	2018-19	Kawnpui	ZanlawnVFDC	Sakei hmun	5	Yes
Mizoram	2018-19	Kawnpui	ZanlawnVFDC	Dammel	20	Yes
Mizoram	2018-19	Kawnpui	ZanlawnVFDC	Upa zau	22	Yes
Mizoram	2018-19	Kawnpui	ZanlawnVFDC	Bangla tlang	6	Yes
Mizoram	2018-19	Kawnpui	ZanlawnVFDC	Zanlawn area	22	Yes
Mizoram	2018-19	Kawnpui	ZanlawnVFDC	Khan kawn to Ralven kawn	5	Yes
Mizoram	2018-19	Kawnpui	Kawnpui VFDC	Khawser tlang	26	Yes
Mizoram	2018-19	Kawnpui	Kawnpui VFDC	Zawngsih ram	17	Yes
Mizoram	2018-19	Kawnpui	Kawnpui VFDC	Kaia bawk kawn	5	Yes
Mizoram	2018-19	Kawnpui	Kawnpui VFDC	Chemtlang hla	19	Yes
Mizoram	2018-19	Kawnpui	Kawnpui VFDC	Serlui hnar	23	Yes
Mizoram	2018-19	Kawnpui	Kawnpui VFDC	Y.M.A. ram & Mualvum kawng	6	Yes
Mizoram	2018-19	Kawnpui	Kawnpui VFDC	Kawnpui area different locations	20	Yes
Mizoram	2018-19	Kawnpui	Kawnpui VFDC	Kawnpui to Pualhrang lui	5	Yes
Mizoram	2018-19	Kolasib & Bairabi	New Diakkawn VFDC	Pangang Zau	21	Yes
Mizoram	2018-19	Kolasib & Bairabi	New Diakkawn VFDC	Pangang Zau	28	Yes
Mizoram	2018-19	Kolasib & Bairabi	New Diakkawn VFDC	Pangang Zau	28	Yes
Mizoram	2018-19	Kolasib & Bairabi	New Diakkawn VFDC	Pangang Zau	26	Yes
Mizoram	2018-19	Kolasib & Bairabi	New Diakkawn VFDC	KVK ram, Kolasib	6	Yes
Mizoram	2018-19	Kolasib & Bairabi	New Diakkawn VFDC	New DiakkawnVC Area	18	Yes
Mizoram	2018-19	Kolasib & Bairabi	New Diakkawn VFDC	Tuichhuahen to pangang zau	5.5	Yes
Mizoram	2018-19	Kolasib & Bairabi	Tumpui VFDC	Ngiauzawl	21	Yes
Mizoram	2018-19	Kolasib & Bairabi	Tumpui VFDC	Ngiauzawl	28.5	Yes
Mizoram	2018-19	Kolasib & Bairabi	Tumpui VFDC	Phaitlang	29	Yes

Name of State	Financial Year	Name of Landscape	Name of JFMC	Name of Plantation Site	Area (ha)	KML Files Submitted (Yes/No)
Mizoram	2018-19	Kolasib & Bairabi	Tumpui VFDC	Tumpui mauhak	26	Yes
Mizoram	2018-19	Kolasib & Bairabi	Tumpui VFDC	St Maria School	6	Yes
Mizoram	2018-19	Kolasib & Bairabi	Tumpui VFDC	Tumpui VC Area	17.47	Yes
Mizoram	2018-19	Kolasib & Bairabi	Tumpui VFDC	Tuichhuahen	6	Yes
Mizoram	2019-20	Aizawl	Sihphir	Herhse Ngaw	3.45	Yes
Mizoram	2019-20	Aizawl	Sihphir	Rawhak & Sethup Kawn	4.21	Yes
Mizoram	2019-20	Aizawl	Sihphir	Lungsam ram	4.19	Yes
Mizoram	2019-20	Aizawl	Sihphir	Sihpui	6.06	Yes
Mizoram	2019-20	Aizawl	Sihphir	Village area(School area, Park, cemetery etc.)	1.44	Yes
Mizoram	2019-20	Aizawl	Sihphir	Daklalui zau, Neihbawih, Tuilut zau	3.81	Yes
Mizoram	2019-20	Aizawl	Sihphir	Sihphir to Neihbawih NH54	1.11	Yes
Mizoram	2019-20	Aizawl	Sihphir Venghlun	Keite tlak ram	3.45	Yes
Mizoram	2019-20	Aizawl	Sihphir Venghlun	Puansen ram	5.79	Yes
Mizoram	2019-20	Aizawl	Sihphir Venghlun	Puansen ram	4.29	Yes
Mizoram	2019-20	Aizawl	Sihphir Venghlun	Nausel Phai	10.6	Yes
Mizoram	2019-20	Aizawl	Sihphir Venghlun	Village area(School area, Park, cemetery etc.)	1.72	Yes
Mizoram	2019-20	Aizawl	Sihphir Venghlun	Ropuk zau	5.38	Yes
Mizoram	2019-20	Aizawl	Sihphir Venghlun	Selesih to Sihphir Venghlun to nausel , Sihphir Venghlun to Vasih	1.11	Yes
Mizoram	2019-20	Aizawl	Durtlang North	Saphal ram	3.45	Yes
Mizoram	2019-20	Aizawl	Durtlang North	Saphal ram chuanchung	4.21	Yes
Mizoram	2019-20	Aizawl	Durtlang North	Mualbem	4.19	Yes
Mizoram	2019-20	Aizawl	Durtlang North	Lungtat par ram	7.72	Yes
Mizoram	2019-20	Aizawl	Durtlang North	Hmingziak tlang	1.44	Yes
Mizoram	2019-20	Aizawl	Durtlang North	Saphal ram, Melriat, Bengbawng zau	3.81	Yes
Mizoram	2019-20	Aizawl	Durtlang North	Selekawn to Lungtatpar/ Durtlang N to Selekawn	1.11	Yes

Name of State	Financial Year	Name of Landscape	Name of JFMC	Name of Plantation Site	Area (ha)	KML Files Submitted (Yes/No)
Mizoram	2019-20	Aizawl	Durtlang	Bengbawng Kawr leh Pa Tuikhur inkar	3.45	Yes
Mizoram	2019-20	Aizawl	Durtlang	Bengbawng hnar	4.21	Yes
Mizoram	2019-20	Aizawl	Durtlang	Mualbem ram, Bengbawng zau	4.19	Yes
Mizoram	2019-20	Aizawl	Durtlang	Sathar Lui leh Herhse Lui inkar	7.72	Yes
Mizoram	2019-20	Aizawl	Durtlang	Village area, Synod hospital complex, Field area	1.44	Yes
Mizoram	2019-20	Aizawl	Durtlang	Bengbawng ram & Mualbem	3.81	Yes
Mizoram	2019-20	Aizawl	Durtlang	Zuangtui road, Dawrkawn to Bengbawng	1.11	Yes
Mizoram	2019-20	Aizawl	Muthi	Belleikawn	3.45	Yes
Mizoram	2019-20	Aizawl	Muthi	Muthi tlang & Bungtlang ram	5.79	Yes
Mizoram	2019-20	Aizawl	Muthi	Thingthlawk leh Kawnpui ram	4.19	Yes
Mizoram	2019-20	Aizawl	Muthi	Bakpuk ram	12.3	Yes
Mizoram	2019-20	Aizawl	Muthi	Muthi Park	1.39	Yes
Mizoram	2019-20	Aizawl	Muthi	Phul chhuah, ManaPa ram, Zo kawng	5.55	Yes
Mizoram	2019-20	Aizawl	Muthi	Muthi road	1.02	Yes
Mizoram	2019-20	Aizawl	Zemabawk	Sanga Bawk ngaw	3.45	Yes
Mizoram	2019-20	Aizawl	Zemabawk	Chan kahna bul	4.04	Yes
Mizoram	2019-20	Aizawl	Zemabawk	Transformer bul/ incharge qtr bul	4.19	Yes
Mizoram	2019-20	Aizawl	Zemabawk	Dihmun mual/ Hospital khawchhak	7.72	Yes
Mizoram	2019-20	Aizawl	Zemabawk	Kelfarm kawn/Ferrari school/ RIPANS/ Mandhir bul etc.	2.55	Yes
Mizoram	2019-20	Aizawl	Zemabawk	Har ram, Pachuau Mual & Bukpui Zau	3.81	Yes
Mizoram	2019-20	Aizawl	Zemabawk	Zokhawsang to Tuirial	1.02	Yes
Mizoram	2019-20	Aizawl	Chaltlang	Zotuikawr ram	3.45	Yes
Mizoram	2019-20	Aizawl	Chaltlang	Hmawngtial ram (Mirethei in piah)	4.04	Yes
Mizoram	2019-20	Aizawl	Chaltlang	Zairum kawn	4.29	Yes
Mizoram	2019-20	Aizawl	Chaltlang	Bungmual ram	9.1	Yes
Mizoram	2019-20	Aizawl	Chaltlang	Maumual ram	1.72	Yes

Name of State	Financial Year	Name of Landscape	Name of JFMC	Name of Plantation Site	Area (ha)	KML Files Submitted (Yes/No)
Mizoram	2019-20	Aizawl	Chaltlang	Maumual, Hawngtial & Ngawimual ram	5.55	Yes
Mizoram	2019-20	Aizawl	Chaltlang	Maumual ram roadside	1.11	Yes
Mizoram	2019-20	Aizawl	Tanhril	Thinghak leh Setlak	3.45	Yes
Mizoram	2019-20	Aizawl	Tanhril	Thlanmual Park	5.79	Yes
Mizoram	2019-20	Aizawl	Tanhril	Sihpui & Ramkhek zau	4.29	Yes
Mizoram	2019-20	Aizawl	Tanhril	Mualkhang ram	10.6	Yes
Mizoram	2019-20	Aizawl	Tanhril	Zawngbete & MZU Campus	1.67	Yes
Mizoram	2019-20	Aizawl	Tanhril	Maute ram	4.68	Yes
Mizoram	2019-20	Aizawl	Tanhril	MZU campus and inside village	1.53	Yes
Mizoram	2019-20	Aizawl	Maubawk	Tuikual lui zau	3.45	Yes
Mizoram	2019-20	Aizawl	Maubawk	Nghaltan	4.04	Yes
Mizoram	2019-20	Aizawl	Maubawk	Ropuk & Nghaltan zau	4.19	Yes
Mizoram	2019-20	Aizawl	Maubawk	Nghaltan zau	7.72	Yes
Mizoram	2019-20	Aizawl	Maubawk	Thlanmual area	1.67	Yes
Mizoram	2019-20	Aizawl	Maubawk	Ropuk zau	7.28	Yes
Mizoram	2019-20	Aizawl	Maubawk	Tlawng road	1.53	Yes
Mizoram	2019-20	Aizawl	Tlangnuam	Forest quarter ram	3.45	Yes
Mizoram	2019-20	Aizawl	Tlangnuam	Mauhak ram	4.04	Yes
Mizoram	2019-20	Aizawl	Tlangnuam	Diphul ram	4.29	Yes
Mizoram	2019-20	Aizawl	Tlangnuam	Pharbawk ram	9.1	Yes
Mizoram	2019-20	Aizawl	Tlangnuam	Thlanmual area	1.44	Yes
Mizoram	2019-20	Aizawl	Tlangnuam	Phaizau	4.68	Yes
Mizoram	2019-20	Aizawl	Tlangnuam	Agriculture Link road (Tlangnuam Field to Pharbawk)	1.02	Yes
Mizoram	2019-20	Aizawl	Melthum	Silai mual ngaw	3.45	Yes
Mizoram	2019-20	Aizawl	Melthum	Chekbawk chuanchung	4.04	Yes
Mizoram	2019-20	Aizawl	Melthum	Zalen mual	4.29	Yes
Mizoram	2019-20	Aizawl	Melthum	Silaimual ram	9.1	Yes
Mizoram	2019-20	Aizawl	Melthum	Aizawl bypass road & World Bank road inkar	1.44	Yes
Mizoram	2019-20	Aizawl	Melthum	Thlihiau sir (Silai mual)	5.55	Yes
Mizoram	2019-20	Aizawl	Melthum	World Bank road	1.53	Yes
Mizoram	2019-20	Aizawl	Hlimen	Rawthing ram	3.45	Yes

Name of State	Financial Year	Name of Landscape	Name of JFMC	Name of Plantation Site	Area (ha)	KML Files Submitted (Yes/No)
Mizoram	2019-20	Aizawl	Hlimen	Rawthing zau	5.96	Yes
Mizoram	2019-20	Aizawl	Hlimen	Rawthing zau	4.29	Yes
Mizoram	2019-20	Aizawl	Hlimen	Rawthing zau	6.21	Yes
Mizoram	2019-20	Aizawl	Hlimen	Rawthing mual, Middle School bul & thlanmual ram, Quarry hmun hlui	1.44	Yes
Mizoram	2019-20	Aizawl	Hlimen	Daihnai, Ramri luikam, Tuikhurluikam	7.28	Yes
Mizoram	2019-20	Aizawl	Hlimen	Hlimen to samtlang Road, Maubawk Road, Tuilut Road	1.53	Yes
Mizoram	2019-20	Chalfilh	Khawruhlian	Pumpelth mual	4	Yes
Mizoram	2019-20	Chalfilh	Khawruhlian	Vawk mual	10.2	Yes
Mizoram	2019-20	Chalfilh	Khawruhlian	Uinoneihna mual	8	Yes
Mizoram	2019-20	Chalfilh	Khawruhlian	Dam mual	10	Yes
Mizoram	2019-20	Chalfilh	Khawruhlian	IB tlang, thlanmual	0.5	Yes
Mizoram	2019-20	Chalfilh	Khawruhlian	Bellei mual	12	Yes
Mizoram	2019-20	Chalfilh	Khawruhlian	Tuirini road	1.6	Yes
Mizoram	2019-20	Chalfilh	Khanpui	Simla park khanpui	3	Yes
Mizoram	2019-20	Chalfilh	Khanpui	Tuikhur chung Khanpui	10	Yes
Mizoram	2019-20	Chalfilh	Khanpui	Vanzau chuan hnuai	8	Yes
Mizoram	2019-20	Chalfilh	Khanpui	Vanzau Hnuai	9	Yes
Mizoram	2019-20	Chalfilh	Khanpui	Khanpui Govt.Middle and Govt. High school compound	0.4	Yes
Mizoram	2019-20	Chalfilh	Khanpui	Multiple locations	11	Yes
Mizoram	2019-20	Chalfilh	Khanpui	Khanpui to Pehlawn road	1.5	Yes
Mizoram	2019-20	Chalfilh	Hmunnghak	Savawm hualna ngaw	3	Yes
Mizoram	2019-20	Chalfilh	Hmunnghak	YMA Park Hmunnghak/Thereng ngaw tlang	10	Yes
Mizoram	2019-20	Chalfilh	Hmunnghak	Dokunga Bawk mual	8	Yes
Mizoram	2019-20	Chalfilh	Hmunnghak	Bawk kawn ram	9.4	Yes
Mizoram	2019-20	Chalfilh	Hmunnghak	Thlanmual chung	0.4	Yes
Mizoram	2019-20	Chalfilh	Hmunnghak	Multiple locations	11	Yes
Mizoram	2019-20	Chalfilh	Hmunnghak	Khawruhlian to Khanpui Road	1.5	Yes
Mizoram	2019-20	Chalfilh	Hmunnghak	Chalfilh	4	Yes

Name of State	Financial Year	Name of Landscape	Name of JFMC	Name of Plantation Site	Area (ha)	KML Files Submitted (Yes/No)
Mizoram	2019-20	Chalfilh	Hmunnghak	Chalfilh	10	Yes
Mizoram	2019-20	Chalfilh	Hmunnghak	Chalfilh	7	Yes
Mizoram	2019-20	Chalfilh	Pehlawn	Kangmual	9	Yes
Mizoram	2019-20	Chalfilh	Pehlawn	Pehlawn, M/S & P/S Kawng	0.5	Yes
Mizoram	2019-20	Chalfilh	Pehlawn	Chartlakna to Khawchung & khawhnuai	11	Yes
Mizoram	2019-20	Chalfilh	Pehlawn	Multiple locations	1.5	Yes
Mizoram	2019-20	Chalfilh	E. Phaileng	Theipui tlang	3.4	Yes
Mizoram	2019-20	Chalfilh	E. Phaileng	Field hnuai	10	Yes
Mizoram	2019-20	Chalfilh	E. Phaileng	Tlangpui- 1	8	Yes
Mizoram	2019-20	Chalfilh	E. Phaileng	Lungkamkawn tlak lam	9	Yes
Mizoram	2019-20	Chalfilh	E. Phaileng	Tanky tlang	0.5	Yes
Mizoram	2019-20	Chalfilh	E. Phaileng	Haipui tlang	11	Yes
Mizoram	2019-20	Chalfilh	E. Phaileng	E.phaileng to Kepran & Rungdil	1.5	Yes
Mizoram	2019-20	Chalfilh	Lailak	Lailak khawchung	3	Yes
Mizoram	2019-20	Chalfilh	Lailak	YMA Park, Lailak	10	Yes
Mizoram	2019-20	Chalfilh	Lailak	Hmawngkar ram, Lailak	8	Yes
Mizoram	2019-20	Chalfilh	Lailak	Zophei	9	Yes
Mizoram	2019-20	Chalfilh	Lailak	Lailak M/s & H/S ram	0.5	Yes
Mizoram	2019-20	Chalfilh	Lailak	Multiple locations	11	Yes
Mizoram	2019-20	Chalfilh	Lailak	Khanpui & Tualbung road	1.5	Yes
Mizoram	2019-20	Chalfilh	Buhban	Buhban khawchung	3	Yes
Mizoram	2019-20	Chalfilh	Buhban	Khawhlui mual	10	Yes
Mizoram	2019-20	Chalfilh	Buhban	Pumphouse bul	7.7	Yes
Mizoram	2019-20	Chalfilh	Buhban	Saikar ram	9	Yes
Mizoram	2019-20	Chalfilh	Buhban	Buhban khawhnuai	0.5	Yes
Mizoram	2019-20	Chalfilh	Buhban	Arsi tlak mual	11	Yes
Mizoram	2019-20	Chalfilh	Buhban	Chalfilh road	1.5	Yes
Mizoram	2019-20	Thenzawl-Thenzawl	Thenzawl'E'	Lungrangtlang	25.6	Yes
Mizoram	2019-20	Thenzawl-Thenzawl	Thenzawl'W'	Saihum ram	22.4	Yes
Mizoram	2019-20	Thenzawl-Thenzawl	Thenzawl'N'	Khawhlui ram	16	Yes
Mizoram	2019-20	Thenzawl-Serchhip	New Serchhip	Lungrual ngaw	8	Yes

Name of State	Financial Year	Name of Landscape	Name of JFMC	Name of Plantation Site	Area (ha)	KML Files Submitted (Yes/No)
Mizoram	2019-20	Thenzawl-Serchhip	Chhiahtlang	Ngaimual	16	Yes
Mizoram	2019-20	Thenzawl-Serchhip	Thentlang	Ngawpui	24	Yes
Mizoram	2019-20	Thenzawl-Serchhip	Vanchengte	Sabualngaw	16	Yes
Mizoram	2019-20	Thenzawl-Thenzawl	Thenzawl'E'	Lendur	32	Yes
Mizoram	2019-20	Thenzawl-Thenzawl	Thenzawl'W'	Sakhik ram	28	Yes
Mizoram	2019-20	Thenzawl-Thenzawl	Thenzawl'N'	Mauhak ram	20	Yes
Mizoram	2019-20	Thenzawl-Serchhip	New Serchhip	Lungrual ngaw	20	Yes
Mizoram	2019-20	Thenzawl-Serchhip	Chhiahtlang	Zotuingaw	10	Yes
Mizoram	2019-20	Thenzawl-Serchhip	Thentlang	Ngawpui(Sabual ngaw)	30	Yes
Mizoram	2019-20	Thenzawl-Serchhip	Vanchengte	Khawhnuai ngaw	40	Yes
Mizoram	2019-20	Thenzawl-Thenzawl	Thenzawl'E'	Tumbawk ram	12	Yes
Mizoram	2019-20	Thenzawl-Thenzawl	Thenzawl'W'	Khawibel phul	10	Yes
Mizoram	2019-20	Thenzawl-Thenzawl	Thenzawl'N'	Tuikhiang phul	8	Yes
Mizoram	2019-20	Thenzawl-Serchhip	New Serchhip	Lungrual&Zangen	10	Yes
Mizoram	2019-20	Thenzawl-Serchhip	Chhiahtlang	Khangte&Mulen	10	Yes
Mizoram	2019-20	Thenzawl-Serchhip	Thentlang	Khawhnuai ram	15	Yes
Mizoram	2019-20	Thenzawl-Serchhip	Vanchengte	Sazel ram	15	Yes
Mizoram	2019-20	Thenzawl-Thenzawl	Thenzawl'E'	Tumbawk kawn	20.4	Yes
Mizoram	2019-20	Thenzawl-Thenzawl	Thenzawl'W'	Vawmdel ram	17	Yes
Mizoram	2019-20	Thenzawl-Thenzawl	Thenzawl'N'	Tlangcheng	13.6	Yes
Mizoram	2019-20	Thenzawl-Serchhip	New Serchhip	Hanglong	8.5	Yes
Mizoram	2019-20	Thenzawl-Serchhip	Chhiahtlang	Mualkhang&Zatlan	17	Yes
Mizoram	2019-20	Thenzawl-Serchhip	Thentlang	Khuangte ram	17	Yes

Name of State	Financial Year	Name of Landscape	Name of JFMC	Name of Plantation Site	Area (ha)	KML Files Submitted (Yes/No)
Mizoram	2019-20	Thenzawl-Serchhip	Vanchengte	Sesih ram	17	Yes
Mizoram	2019-20	Thenzawl-Serchhip	New Serchhip	College ram	4.2	Yes
Mizoram	2019-20	Thenzawl-Serchhip	Chhiahtlang	Chanmari,Chhimveng & Hmarveng YMA ram	4.3	Yes
Mizoram	2019-20	Thenzawl-Thenzawl	Thenzawl'E'	Sakei ram etc.	34	Yes
Mizoram	2019-20	Thenzawl-Thenzawl	Thenzawl'W'	Maudarh ram etc.	30	Yes
Mizoram	2019-20	Thenzawl-Thenzawl	Thenzawl'N'	Tuikhiang etc.	16	Yes
Mizoram	2019-20	Thenzawl-Serchhip	New Serchhip	Hanglong etc.	27	Yes
Mizoram	2019-20	Thenzawl-Serchhip	Chhiahtlang	Mualkhang etc.	47	Yes
Mizoram	2019-20	Thenzawl-Serchhip	Thentlang	Khawhnuai ram etc.	20	Yes
Mizoram	2019-20	Thenzawl-Serchhip	Vanchengte	Theichhawkawn etc.	6	Yes
Mizoram	2019-20	Thenzawl-Thenzawl	Thenzawl'E'	Thenzawl – Zote 'S' road	7.5	Yes
Mizoram	2019-20	Thenzawl-Thenzawl	Thenzawl'W'	Kanan veng – R.Tlawng road	5	Yes
Mizoram	2019-20	Thenzawl-Thenzawl	Thenzawl'N'	Kanan veng – Hori College road	2.5	Yes
Mizoram	2019-20	Thenzawl-Serchhip	New Serchhip	Nh-54 & Thenzawl road	8	Yes
Mizoram	2019-20	Thenzawl-Serchhip	Chhiahtlang	Darzika road	4	Yes
Mizoram	2019-20	Thenzawl-Serchhip	Thentlang	Tuikum road	3	Yes
Mizoram	2019-20	Kolasib & Bairabi	Dilzau VFDC	YMA Reserve	8	Yes
Mizoram	2019-20	Kolasib & Bairabi	Dilzau VFDC	Tuilak hnar	13	Yes
Mizoram	2019-20	Kolasib & Bairabi	Dilzau VFDC	Uvai	7	Yes
Mizoram	2019-20	Kolasib & Bairabi	Dilzau VFDC	Telpuilui hnar	10	Yes
Mizoram	2019-20	Kolasib & Bairabi	Dilzau VFDC	Sumsilui	0.5	Yes
Mizoram	2019-20	Kolasib & Bairabi	Dilzau VFDC	Dilzau VC Area	8	Yes

Name of State	Financial Year	Name of Landscape	Name of JFMC	Name of Plantation Site	Area (ha)	KML Files Submitted (Yes/No)
Mizoram	2019-20	Kolasib & Bairabi	Dilzau VFDC	Dilzau kawng	1.69	Yes
Mizoram	2019-20	Kolasib & Bairabi	Pangbalkawn VFDC	Thingkhuang tlang(yma ram)	8	Yes
Mizoram	2019-20	Kolasib & Bairabi	Pangbalkawn VFDC	Thingkhuang tlang	12.6	Yes
Mizoram	2019-20	Kolasib & Bairabi	Pangbalkawn VFDC	Chilui zau Tlangnuam zau	7	Yes
Mizoram	2019-20	Kolasib & Bairabi	Pangbalkawn VFDC	Nghakatuilak lui	10	Yes
Mizoram	2019-20	Kolasib & Bairabi	Pangbalkawn VFDC	Pangbalkawn VC Area	0.9	Yes
Mizoram	2019-20	Kolasib & Bairabi	Pangbalkawn VFDC	Pangbalkawn	8	Yes
Mizoram	2019-20	Kolasib & Bairabi	Pangbalkawn VFDC	Meidum	1	Yes
Mizoram	2019-20	Kolasib & Bairabi	Meidum VFDC	Lalchhora Bawngdai lui	8	Yes
Mizoram	2019-20	Kolasib & Bairabi	Meidum VFDC	Chhimluangte zau	13	Yes
Mizoram	2019-20	Kolasib & Bairabi	Meidum VFDC	Chhimluangte zau	7	Yes
Mizoram	2019-20	Kolasib & Bairabi	Meidum VFDC	Bethani/HSS Meidum	10	Yes
Mizoram	2019-20	Kolasib & Bairabi	Meidum VFDC	Meidum VC Area	0.5	Yes
Mizoram	2019-20	Kolasib & Bairabi	Meidum VFDC	Meidum	8	Yes
Mizoram	2019-20	Kolasib & Bairabi	Meidum VFDC	Bairabi	2	Yes
Mizoram	2019-20	Kawnpui & Bukpui	Bukpui VFDC	Rulbu Mual	9	Yes
Mizoram	2019-20	Kawnpui & Bukpui	Bukpui VFDC	Rulbu mual kawng	8	Yes
Mizoram	2019-20	Kawnpui & Bukpui	Bukpui VFDC	Telpui kawngchho	1	Yes
Mizoram	2019-20	Kawnpui & Bukpui	Bukpui VFDC	Telpui lui kam	5	Yes
Mizoram	2019-20	Kawnpui & Bukpui	Bukpui VFDC	Saizawl kawng	9	Yes
Mizoram	2019-20	Kawnpui & Bukpui	Bukpui VFDC	Medical complex, PES, Primary school	0.5	Yes
Mizoram	2019-20	Kawnpui & Bukpui	Bukpui VFDC	Telpui ram	9	Yes
Mizoram	2019-20	Kawnpui & Bukpui	Bukpui VFDC	Bukpui VC Area	1	Yes

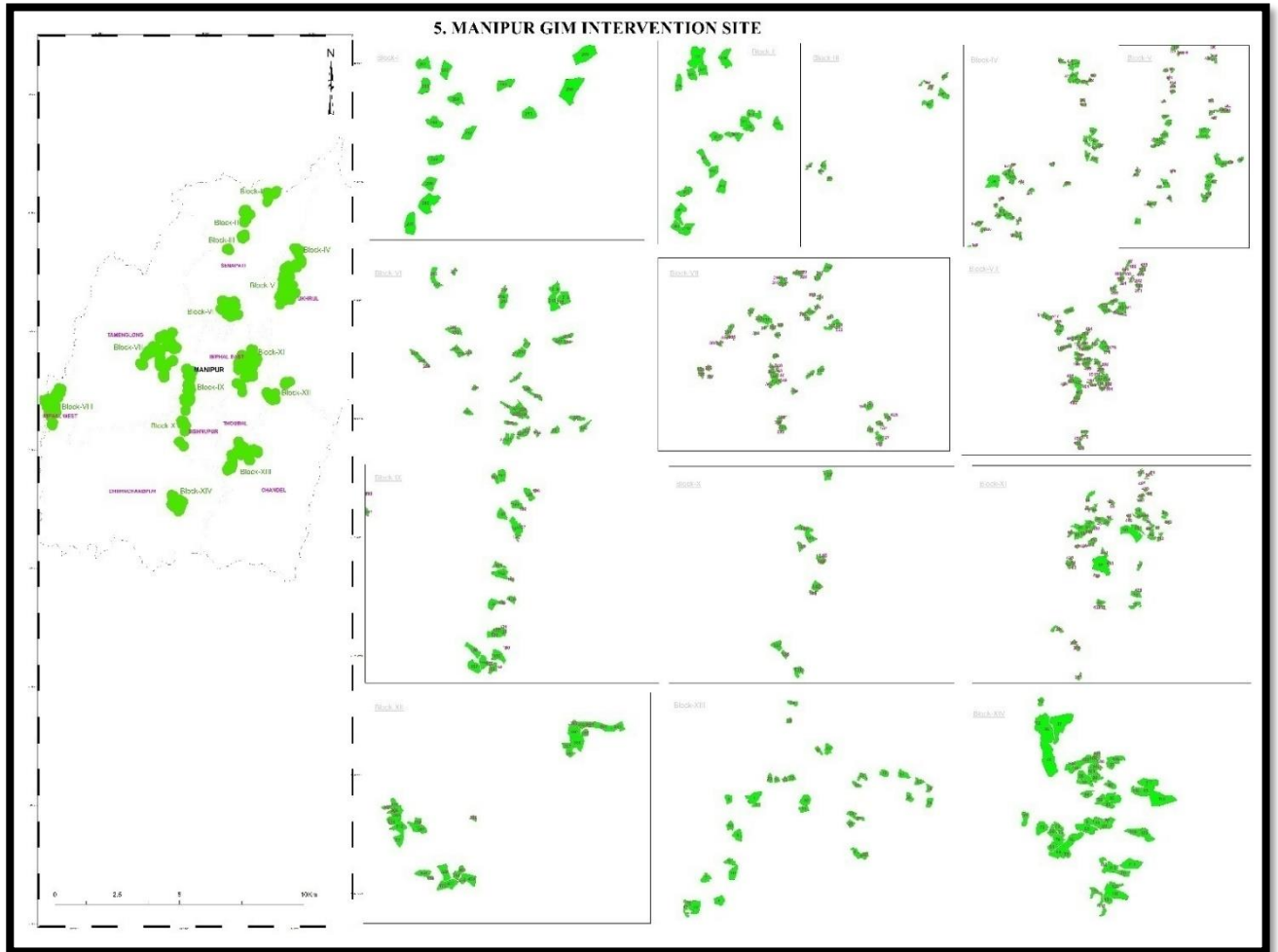
Name of State	Financial Year	Name of Landscape	Name of JFMC	Name of Plantation Site	Area (ha)	KML Files Submitted (Yes/No)
Mizoram	2019-20	Kawnpui & Bukpui	N.Chaltlang VFDC	Keite mual	9.5	Yes
Mizoram	2019-20	Kawnpui & Bukpui	N.Chaltlang VFDC	Keite mual	7	Yes
Mizoram	2019-20	Kawnpui & Bukpui	N.Chaltlang VFDC	Keite mual	0.5	Yes
Mizoram	2019-20	Kawnpui & Bukpui	N.Chaltlang VFDC	Keite mual	4.3	Yes
Mizoram	2019-20	Kawnpui & Bukpui	N.Chaltlang VFDC	Keite mual	9	Yes
Mizoram	2019-20	Kawnpui & Bukpui	N.Chaltlang VFDC	H/S & M/S school compound	1	Yes
Mizoram	2019-20	Kawnpui & Bukpui	N.Chaltlang VFDC	Bawkmual	9.6	Yes
Mizoram	2019-20	Kawnpui & Bukpui	N.Chaltlang VFDC	N.Chaltlang VC area	1	Yes
Mizoram	2019-20	Kawnpui & Bukpui	Lungmuat VFDC	Saikah ram	10	Yes
Mizoram	2019-20	Kawnpui & Bukpui	Lungmuat VFDC	Belte ram	8	Yes
Mizoram	2019-20	Kawnpui & Bukpui	Lungmuat VFDC	Saikah ram	1	Yes
Mizoram	2019-20	Kawnpui & Bukpui	Lungmuat VFDC	Sakawr puk hnuai	4.3	Yes
Mizoram	2019-20	Kawnpui & Bukpui	Lungmuat VFDC	Sakawr puk hnuai	9	Yes
Mizoram	2019-20	Kawnpui & Bukpui	Lungmuat VFDC	UPC churh compound & H/S	1	Yes
Mizoram	2019-20	Kawnpui & Bukpui	Lungmuat VFDC	Belte ram	9	Yes
Mizoram	2019-20	Kawnpui & Bukpui	Lungmuat VFDC	Lungmuat VC area	1.25	Yes
Mizoram	2019-20	Kawnpui	Bualpui VFDC	Arlei tlang	9	Yes
Mizoram	2019-20	Kawnpui	Bualpui VFDC	Dumkhel ram	7	Yes
Mizoram	2019-20	Kawnpui	Bualpui VFDC	Dumkhel ram	0.8	Yes
Mizoram	2019-20	Kawnpui	Bualpui VFDC	Zotlang	5	Yes
Mizoram	2019-20	Kawnpui	Bualpui VFDC	Meidum lui kam	8	Yes
Mizoram	2019-20	Kawnpui	Bualpui VFDC	Thlanmual ram & SSA ram	0.5	Yes
Mizoram	2019-20	Kawnpui	Bualpui VFDC	Dumkhel, Lungnupa hnuai	9	Yes
Mizoram	2019-20	Kawnpui	Bualpui VFDC	Tuikhawthla to Zawngta kawn	1	Yes
Mizoram	2019-20	Kawnpui	Zanlawn VFDC	Vandawt ram	9	Yes
Mizoram	2019-20	Kawnpui	Zanlawn VFDC	Sakei hmun	7	Yes

Name of State	Financial Year	Name of Landscape	Name of JFMC	Name of Plantation Site	Area (ha)	KML Files Submitted (Yes/No)
Mizoram	2019-20	Kawnpui	ZanlawnVFDC	Sakei hmun	0.5	Yes
Mizoram	2019-20	Kawnpui	ZanlawnVFDC	Dammel	5	Yes
Mizoram	2019-20	Kawnpui	ZanlawnVFDC	Upa zau	9	Yes
Mizoram	2019-20	Kawnpui	ZanlawnVFDC	Bangla tlang	1	Yes
Mizoram	2019-20	Kawnpui	ZanlawnVFDC	Zanlawn area	9	Yes
Mizoram	2019-20	Kawnpui	ZanlawnVFDC	Khan kawn to Ralven kawn	1	Yes
Mizoram	2019-20	Kawnpui	Kawnpui VFDC	Khawser tlang	10	Yes
Mizoram	2019-20	Kawnpui	Kawnpui VFDC	Zawngsih ram	8	Yes
Mizoram	2019-20	Kawnpui	Kawnpui VFDC	Kaia bawk kawn	1	Yes
Mizoram	2019-20	Kawnpui	Kawnpui VFDC	Chemtlang hla	4	Yes
Mizoram	2019-20	Kawnpui	Kawnpui VFDC	Serlui hnar	9	Yes
Mizoram	2019-20	Kawnpui	Kawnpui VFDC	Y.M.A. ram & Mualvum kawng	1	Yes
Mizoram	2019-20	Kawnpui	Kawnpui VFDC	Kawnpui area different locations	9	Yes
Mizoram	2019-20	Kawnpui	Kawnpui VFDC	Kawnpui to Pualhrang lui	1	Yes
Mizoram	2019-20	Kolasib & Bairabi	Thindawl VFDC	Damdiai	7.2	Yes
Mizoram	2019-20	Kolasib & Bairabi	Thindawl VFDC	Damdiai	12	Yes
Mizoram	2019-20	Kolasib & Bairabi	Thindawl VFDC	Huisih Zau	6.5	Yes
Mizoram	2019-20	Kolasib & Bairabi	Thindawl VFDC	Damdiai	9.8	Yes
Mizoram	2019-20	Kolasib & Bairabi	Thindawl VFDC	School of Nursing, Thingsawl	1	Yes
Mizoram	2019-20	Kolasib & Bairabi	Thindawl VFDC	Thingdawl VC Area	7	Yes
Mizoram	2019-20	Kolasib & Bairabi	Thindawl VFDC	Thingdawl to Zawngtah kawn	1	Yes
Mizoram	2019-20	Kolasib & Bairabi	New Diakkawn VFDC	Pangang Zau	7	Yes
Mizoram	2019-20	Kolasib & Bairabi	New Diakkawn VFDC	Pangang Zau	12	Yes
Mizoram	2019-20	Kolasib & Bairabi	New Diakkawn VFDC	Pangang Zau	7	Yes
Mizoram	2019-20	Kolasib & Bairabi	New Diakkawn VFDC	Pangang Zau	10	Yes
Mizoram	2019-20	Kolasib & Bairabi	New Diakkawn VFDC	KVK ram, Kolasib	1	Yes
Mizoram	2019-20	Kolasib & Bairabi	New Diakkawn VFDC	New DiakkawnVC Area	7	Yes

Name of State	Financial Year	Name of Landscape	Name of JFMC	Name of Plantation Site	Area (ha)	KML Files Submitted (Yes/No)
Mizoram	2019-20	Kolasib & Bairabi	New Diakkawn VFDC	Tuichhuahen to pangang zau	1	Yes
Mizoram	2019-20	Kolasib & Bairabi	Tumpui VFDC	Ngiauzawl	8	Yes
Mizoram	2019-20	Kolasib & Bairabi	Tumpui VFDC	Ngiauzawl	12	Yes
Mizoram	2019-20	Kolasib & Bairabi	Tumpui VFDC	Phaitlang	7	Yes
Mizoram	2019-20	Kolasib & Bairabi	Tumpui VFDC	Tumpui mauhak	10	Yes
Mizoram	2019-20	Kolasib & Bairabi	Tumpui VFDC	St Maria School	1	Yes
Mizoram	2019-20	Kolasib & Bairabi	Tumpui VFDC	Tumpui VC Area	7.1	Yes
Mizoram	2019-20	Kolasib & Bairabi	Tumpui VFDC	Tuichhuahen	1	Yes
				829	11637.08	

Manipur:

Situated in the North Eastern part of India, Manipur covers geographical area of 22,327 sq km, which constitutes 0.68% of the geographical area of the country. Manipur GIM Intervention Sites lies between latitude 23°00' N to 26°00'N and longitude 93°30' E to 94°30' E.



Manipur Plantation Site Detail Information

Name of State	Financial Year	Name of Landscape	Name of JFMC	Name of Plantation Site	Area (ha)	KML files Submitted (Yes/No)
Manipur	2015-16	Khuga	B. Tollen	B. Tollen	15	Yes
Manipur	2015-16	Khuga	B. Tollen	B. Tollen	10	Yes
Manipur	2015-16	Khuga	B. Tollen	B. Tollen	25	Yes
Manipur	2015-16	Khuga	B. Tollen	B. Tollen	10	Yes
Manipur	2015-16	Khuga	Belbing	Belbing	15	Yes
Manipur	2015-16	Khuga	Belbing	Belbing	20	Yes
Manipur	2015-16	Khuga	Hangdung	Hangdung	10	Yes
Manipur	2015-16	Khuga	Hangdung	Hangdung	10	Yes
Manipur	2015-16	Khuga	Kuilan	Kuilan	10	Yes
Manipur	2015-16	Khuga	Kuilan	Kuilan	10	Yes
Manipur	2015-16	Khuga	Kuilan	Kuilan	10	Yes
Manipur	2015-16	Khuga	Kuilan	Kuilan	10	Yes
Manipur	2015-16	Khuga	Kuilan	Kuilan	10	Yes
Manipur	2015-16	Khuga	L. Phaimual	L. Phaimual	19	Yes
Manipur	2015-16	Khuga	L. Phaimual	L. Phaimual	14	Yes
Manipur	2015-16	Khuga	L. Phaimual	L. Phaimual	15	Yes
Manipur	2015-16	Khuga	L. Phaimual	L. Phaimual	12	Yes
Manipur	2015-16	Khuga	M. Tanglian	M. Tanglian	20	Yes
Manipur	2015-16	Khuga	M. Tanglian	M. Tanglian	10	Yes
Manipur	2015-16	Khuga	M. Tanglian	M. Tanglian	44	Yes
Manipur	2015-16	Khuga	M. Tanglian	M. Tanglian	15	Yes
Manipur	2015-16	Khuga	MT Geltam	MT Geltam	10	Yes
Manipur	2015-16	Khuga	MT Geltam	MT Geltam	10	Yes
Manipur	2015-16	Khuga	MT Geltam	MT Geltam	10	Yes
Manipur	2015-16	Khuga	MT Geltam	MT Geltam	30	Yes
Manipur	2015-16	Khuga	MT Geltam	MT Geltam	10	Yes
Manipur	2015-16	Khuga	N. Khonom	N. Khonom	10	Yes
Manipur	2015-16	Khuga	N. Khonom	N. Khonom	10	Yes
Manipur	2015-16	Khuga	N. Khonom	N. Khonom	15	Yes
Manipur	2015-16	Khuga	Panglian	Panglian	15	Yes
Manipur	2015-16	Khuga	Panglian	Panglian	10	Yes
Manipur	2015-16	Khuga	Panglian	Panglian	10	Yes
Manipur	2015-16	Khuga	Panglian	Panglian	10	Yes
Manipur	2015-16	Khuga	S. Geltui	S. Geltui	10	Yes
Manipur	2015-16	Khuga	S. Geltui	S. Geltui	10	Yes
Manipur	2015-16	Khuga	S. Geltui	S. Geltui	10	Yes
Manipur	2015-16	Khuga	S. Geltui	S. Geltui	10	Yes

Name of State	Financial Year	Name of Landscape	Name of JFMC	Name of Plantation Site	Area (ha)	KML files Submitted (Yes/No)
Manipur	2015-16	Khuga	S. Munhoih	S. Munhoih	20	Yes
Manipur	2015-16	Khuga	S. Munhoih	S. Munhoih	10	Yes
Manipur	2015-16	Khuga	S. Munhoih	S. Munhoih	10	Yes
Manipur	2015-16	Khuga	S. Munhoih	S. Munhoih	10	Yes
Manipur	2015-16	Khuga	S. Phaiza	S. Phaiza	15	Yes
Manipur	2015-16	Khuga	S. Phaiza	S. Phaiza	10	Yes
Manipur	2015-16	Khuga	S. Phaiza	S. Phaiza	10	Yes
Manipur	2015-16	Khuga	S. Zezaw	S. Zezaw	25	Yes
Manipur	2015-16	Khuga	S. Zezaw	S. Zezaw	14	Yes
Manipur	2015-16	Khuga	S. Zezaw	S. Zezaw	24	Yes
Manipur	2015-16	Khuga	S. Zezaw	S. Zezaw	10	Yes
Manipur	2015-16	Tuila	Bongbal	Bongbal	60	Yes
Manipur	2015-16	Tuila	Bongbal	Bongbal	6	Yes
Manipur	2015-16	Tuila	Bongbal	Bongbal	45	Yes
Manipur	2015-16	Tuila	Bongbal	Bongbal	50	Yes
Manipur	2015-16	Tuila	Bongbal	Bongbal	15	Yes
Manipur	2015-16	Thoubal river	Hoomi	Hoomi SM-1 MD	25	Yes
Manipur	2015-16	Thoubal river	Hoomi	Hoomi SM-1(a)	25	Yes
Manipur	2015-16	Thoubal river	Hoomi	Hoomi SM-2(a) Shifting Cultivn	10	Yes
Manipur	2015-16	Thoubal river	Hoomi	Hoomi SM-3(a) Urban Peri urban	2	Yes
Manipur	2015-16	Thoubal river	Hoomi	Hoomi SM-4 (a) AgroForestry	15	Yes
Manipur	2015-16	Thoubal river	Hoomi	Hoomi SM-5 Resto of wetlands (Springs)	8	Yes
Manipur	2015-16	Thoubal river	Phalee	Phalee SM-1 MD	10	Yes
Manipur	2015-16	Thoubal river	Phalee	Phalee SM-1(a)	10	Yes
Manipur	2015-16	Thoubal river	Phalee	Phalee SM-1(b)	10	Yes
Manipur	2015-16	Thoubal river	Phalee	Phalee SM-2(a) Shifting Cultivn	10	Yes
Manipur	2015-16	Thoubal river	Phalee	Phalee SM-3(a) Urban Peri urban	2	Yes
Manipur	2015-16	Thoubal river	Phalee	Phalee SM-4 (a) AgroForestry	5	Yes

Name of State	Financial Year	Name of Landscape	Name of JFMC	Name of Plantation Site	Area (ha)	KML files Submitted (Yes/No)
Manipur	2015-16	Thoubal river	Phalee	Phalee SM-5 Resto of wetlands (Springs)	8	Yes
Manipur	2015-16	Thoubal river	Talui	Talui SM-1 MD	30	Yes
Manipur	2015-16	Thoubal river	Talui	Talui SM-1(a)	30	Yes
Manipur	2015-16	Thoubal river	Talui	Talui SM-1(b)	10	Yes
Manipur	2015-16	Thoubal river	Talui	Talui SM-2(a) Shifting Cultivn	10	Yes
Manipur	2015-16	Thoubal river	Talui	Talui SM-3(a) Urban Peri urban	3	Yes
Manipur	2015-16	Thoubal river	Talui	Talui SM-4 (a) AgroForestry	15	Yes
Manipur	2015-16	Thoubal river	Talui	Talui SM-5 Resto of wetlands (Springs)	22	Yes
Manipur	2015-16	Thoubal river	Tuinem	Tuinem SM-1 MD	10	Yes
Manipur	2015-16	Thoubal river	Tuinem	Tuinem SM-1(a)	10	Yes
Manipur	2015-16	Thoubal river	Tuinem	Tuinem SM-1(b)	10	Yes
Manipur	2015-16	Thoubal river	Tuinem	Tuinem SM-2(a) Shifting Cultivn	10	Yes
Manipur	2015-16	Thoubal river	Tuinem	Tuinem SM-3(a) Urban Peri urban	2	Yes
Manipur	2015-16	Thoubal river	Tuinem	Tuinem SM-4 (a) AgroForestry	5	Yes
Manipur	2015-16	Thoubal river	Tuinem	Tuinem SM-5 Resto of wetlands (Springs)	8	Yes
Manipur	2015-16	Thoubal river	Lamlang	Lamlang SM-1 MD	30	Yes
Manipur	2015-16	Thoubal river	Lamlang	Lamlang SM-1(a)	30	Yes
Manipur	2015-16	Thoubal river	Lamlang	Lamlang SM-1(b)	10	Yes
Manipur	2015-16	Thoubal river	Lamlang	Lamlang SM-2(a) Shifting Cultivn	10	Yes
Manipur	2015-16	Thoubal river	Lamlang	Lamlang SM-3(a) Urban Peri urban	2	Yes
Manipur	2015-16	Thoubal river	Lamlang	Lamlang SM-4 (a) AgroForestry	15	Yes

Name of State	Financial Year	Name of Landscape	Name of JFMC	Name of Plantation Site	Area (ha)	KML files Submitted (Yes/No)
Manipur	2015-16	Thoubal river	Sirarakhong	Sirarakhong SM-1 MD	10	Yes
Manipur	2015-16	Thoubal river	Sirarakhong	Sirarakhong SM-1(a)	10	Yes
Manipur	2015-16	Thoubal river	Sirarakhong	Sirarakhong SM-1(b)	10	Yes
Manipur	2015-16	Thoubal river	Sirarakhong	Sirarakhong SM-2(a) Shifting Cultivn	10	Yes
Manipur	2015-16	Thoubal river	Sirarakhong	Sirarakhong SM-3(a) Urban Peri urban	2	Yes
Manipur	2015-16	Thoubal river	Sirarakhong	Sirarakhong SM-4 (a) AgroForestry	5	Yes
Manipur	2015-16	Thoubal river	Sirarakhong	Sirarakhong SM-5 Resto of wetlands (Springs)	8	Yes
Manipur	2015-16	Thoubal river	Lungthoram	Lungthoram SM-1 MD	30	Yes
Manipur	2015-16	Thoubal river	Lungthoram	Lungthoram SM-1(a)	30	Yes
Manipur	2015-16	Thoubal river	Lungthoram	Lungthoram SM-1(b)	10	Yes
Manipur	2015-16	Thoubal river	Lungthoram	Lungthoram SM-2(a) Shifting Cultivn	10	Yes
Manipur	2015-16	Thoubal river	Lungthoram	Lungthoram SM-3(a) Urban Peri urban	2	Yes
Manipur	2015-16	Thoubal river	Lungthoram	Lungthoram SM-4 (a) AgroForestry	10	Yes
Manipur	2015-16	Thoubal river	Lungthoram	Lungthoram SM-5 Resto of wetlands (Springs)	6	Yes
Manipur	2015-16	Thoubal river	Kharan	Kharan SM-1 MD	30	Yes
Manipur	2015-16	Thoubal river	Kharan	Kharan SM-1(a)	30	Yes
Manipur	2015-16	Thoubal river	Kharan	Kharan SM-2(a) Shifting Cultivn	10	Yes
Manipur	2015-16	Thoubal river	Kharan	Kharan SM-3(a) Urban Peri urban	2	Yes
Manipur	2015-16	Thoubal river	Kharan	Kharan SM-4 (a) AgroForestry	10	Yes
Manipur	2015-16	Thoubal river	Kharan	Kharan SM-5 Resto of wetlands (Springs)	5	Yes
Manipur	2015-16	Thoubal river	Sada Lungthar	Sada Lungthar SM-1 MD	25	Yes

Name of State	Financial Year	Name of Landscape	Name of JFMC	Name of Plantation Site	Area (ha)	KML files Submitted (Yes/No)
Manipur	2015-16	Thoubal river	Sada Lungthar	Sada Lungthar SM-1(a)	25	Yes
Manipur	2015-16	Thoubal river	Sada Lungthar	Sada Lungthar SM-1(b)	9	Yes
Manipur	2015-16	Thoubal river	Sada Lungthar	Sada Lungthar SM-2(a) Shifting Cultivn	10	Yes
Manipur	2015-16	Thoubal river	Sada Lungthar	Sada Lungthar SM-3(a) Urban Peri urban	2	Yes
Manipur	2015-16	Thoubal river	Sada Lungthar	Sada Lungthar SM-4 (a) AgroForestry	15	Yes
Manipur	2015-16	Thoubal river	Sada Lungthar	Sada Lungthar SM-5 Resto of wetlands (Springs)	5	Yes
Manipur	2015-16	Thoubal river	Somdal	Somdal SM-1 MD	10	Yes
Manipur	2015-16	Thoubal river	Somdal	Somdal SM-1(a)	10	Yes
Manipur	2015-16	Thoubal river	Somdal	Somdal SM-2(a) Shifting Cultivn	10	Yes
Manipur	2015-16	Thoubal river	Somdal	Somdal SM-3(a) Urban Peri urban	2	Yes
Manipur	2015-16	Thoubal river	Somdal	Somdal SM-4 (a) AgroForestry	5	Yes
Manipur	2015-16	Thoubal river	Tushar	Tushar SM-1 MD	30	Yes
Manipur	2015-16	Thoubal river	Tushar	Tushar SM-1(a)	30	Yes
Manipur	2015-16	Thoubal river	Tushar	Tushar SM-2(a) Shifting Cultivn	10	Yes
Manipur	2015-16	Thoubal river	Tushar	Tushar SM-3(a) Urban Peri urban	2	Yes
Manipur	2015-16	Thoubal river	Tushar	Tushar SM-4 (a) AgroForestry	15	Yes
Manipur	2015-16	Thoubal river	Tushar	Tushar SM-5 Resto of wetlands (Springs)	22	Yes
Manipur	2015-16	Thoubal river	Tongou	Tongou SM-1 MD	10	Yes
Manipur	2015-16	Thoubal river	Tongou	Tongou SM-1(a)	10	Yes
Manipur	2015-16	Thoubal river	Tongou	Tongou SM-2(a) Shifting Cultivn	10	Yes
Manipur	2015-16	Thoubal river	Tongou	Tongou SM-3(a) Urban Peri urban	2	Yes

Name of State	Financial Year	Name of Landscape	Name of JFMC	Name of Plantation Site	Area (ha)	KML files Submitted (Yes/No)
Manipur	2015-16	Thoubal river	Tongou	Tongou SM-4 (a) AgroForestry	5	Yes
Manipur	2015-16	Thoubal river	Tongou	Tongou SM-5 Resto of wetlands (Springs)	8	Yes
Manipur	2015-16	Chakpi	Aihang JFMC	Aihang	20	Yes
Manipur	2015-16	Chakpi	Tonsen JFMC	Tonsen	16	Yes
Manipur	2015-16	Chakpi	Khunuching JFMC	Khunuching	25	Yes
Manipur	2015-16	Chakpi	Leingangching JFMC	Leingangching	22	Yes
Manipur	2015-16	Chakpi	Thamlapokpi JFMC	Thamlapokpi	15	Yes
Manipur	2015-16	Chakpi	Chayang Khunou JFMC	Chayang Khunou	20	Yes
Manipur	2015-16	Chakpi	Aihang JFMC	Aihang	10	Yes
Manipur	2015-16	Chakpi	Tonsen JFMC	Tonsen	15	Yes
Manipur	2015-16	Chakpi	Aihang JFMC	Aihang	45	Yes
Manipur	2015-16	Chakpi	Chayang Khunou JFMC	Chayang Khunou	30	Yes
Manipur	2015-16	Chakpi	Khunuching JFMC	Khunuching	30	Yes
Manipur	2015-16	Chakpi	Leingangching JFMC	Leingangching	30	Yes
Manipur	2015-16	Chakpi	Thamlapokpi JFMC	Thamlapokpi	11	Yes
Manipur	2015-16	Chakpi	Tonsen JFMC	Tonsen	45	Yes
Manipur	2015-16	Heirok	Litan JFMC	Litan	10	Yes
Manipur	2015-16	Heirok	Salemther JFMC	Salemther	15	Yes
Manipur	2015-16	Heirok	Ziontlang JFMC	Ziontlang	14	Yes
Manipur	2015-16	Heirok	New Wangparal JFMC	New Wangparal	13	Yes
Manipur	2015-16	Heirok	Purum Chumbang JFMC	Purum Chumbang	20	Yes
Manipur	2015-16	Heirok	Purum Khullen JFMC	Purum Khullen	20	Yes
Manipur	2015-16	Heirok	Bethel Happyland JFMC	Bethel Happyland	15	Yes
Manipur	2015-16	Heirok	Chandrapoto JFMC	Chandrapoto	15	Yes
Manipur	2015-16	Heirok	Lamkang Khunkha JFMC	Lamkang Khunkha	19	Yes
Manipur	2015-16	Heirok	Lamkang Khunyai JFMC	Lamkang Khunyai	20	Yes

Name of State	Financial Year	Name of Landscape	Name of JFMC	Name of Plantation Site	Area (ha)	KML files Submitted (Yes/No)
Manipur	2015-16	Heirolk	Chothe Lungleh JFMC	Chothe Lungleh	10	Yes
Manipur	2015-16	Heirolk	Lirungtabi JFMC	Lirungtabi	15	Yes
Manipur	2015-16	Heirolk	Bethel Happyland JFMC	Bethel Happyland	15	Yes
Manipur	2015-16	Heirolk	Chandrapoto JFMC	Chandrapoto	10	Yes
Manipur	2015-16	Heirolk	Lamkang Khunkha JFMC	Lamkang Khunkha	30	Yes
Manipur	2015-16	Heirolk	Lamkang Khunyai JFMC	Lamkang Khunyai	20	Yes
Manipur	2015-16	Heirolk	Litan JFMC	Litan	15	Yes
Manipur	2015-16	Heirolk	New Wangparal JFMC	New Wangparal	25	Yes
Manipur	2015-16	Heirolk	Purum Chumbang JFMC	Purum Chumbang	25	Yes
Manipur	2015-16	Heirolk	Purum Khullen JFMC	Purum Khullen	34	Yes
Manipur	2015-16	Heirolk	Salemther JFMC	Salemther	15	Yes
Manipur	2015-16	Heirolk	Ziontlang JFMC	Ziontlang	20	Yes
Manipur	2015-16	Yelrok	Awangkhol	Awangkhol SM-1 MD	40	Yes
Manipur	2015-16	Yelrok	Awangkhol	Awangkhol SM-1(a)	40	Yes
Manipur	2015-16	Yelrok	Awangkhol	Awangkhol SM-2(REHAB)	15	Yes
Manipur	2015-16	Yelrok	Awangkhol	Awangkhol SM-2(REHAB)	40	Yes
Manipur	2015-16	Yelrok	Awangkhol	Awangkhol SM-4(Farmer/Agro)	20	Yes
Manipur	2015-16	Yelrok	Bakwa	Bakwa SM-1 MD	20	Yes
Manipur	2015-16	Yelrok	Bakwa	Bakwa SM-1(a)	20	Yes
Manipur	2015-16	Yelrok	Bakwa	Bakwa SM-2(REHAB)	15	Yes
Manipur	2015-16	Yelrok	Bakwa	Bakwa SM-2(REHAB)	40	Yes
Manipur	2015-16	Yelrok	Charoi	Charoi SM-1 MD	40	Yes

Name of State	Financial Year	Name of Landscape	Name of JFMC	Name of Plantation Site	Area (ha)	KML files Submitted (Yes/No)
Manipur	2015-16	Yelrok	Charoi	Charoi SM-1(a)	30	Yes
Manipur	2015-16	Yelrok	Charoi	Charoi SM-1(b)	10	Yes
Manipur	2015-16	Yelrok	Charoi	Charoi SM-2(REHAB)	30	Yes
Manipur	2015-16	Yelrok	Charoi	Charoi SM-2(REHAB)	70	Yes
Manipur	2015-16	Yelrok	Haochong	Haochong SM-1 MD	30	Yes
Manipur	2015-16	Yelrok	Haochong	Haochong SM-1(a)	30	Yes
Manipur	2015-16	Yelrok	Haochong	Haochong SM-2(REHAB)	30	Yes
Manipur	2015-16	Yelrok	Haochong	Haochong SM-2(REHAB)	70	Yes
Manipur	2015-16	Yelrok	Ijeirong	Ijeirong SM-1 MD	30	Yes
Manipur	2015-16	Yelrok	Ijeirong	Ijeirong SM-1(a)	30	Yes
Manipur	2015-16	Yelrok	Ijeirong	Ijeirong SM-2(REHAB)	10	Yes
Manipur	2015-16	Yelrok	Ijeirong	Ijeirong SM-2(REHAB)	30	Yes
Manipur	2015-16	Yelrok	Langkhong	Langkhong SM-1 MD	30	Yes
Manipur	2015-16	Yelrok	Langkhong	Langkhong SM-1(a)	40	Yes
Manipur	2015-16	Yelrok	Langkhong	Langkhong SM-1(b)	14	Yes
Manipur	2015-16	Yelrok	Langkhong	Langkhong SM-2(REHAB)	50	Yes
Manipur	2015-16	Yelrok	Langkhong	Langkhong SM-3(Peri-Urban)	15	Yes
Manipur	2015-16	Yelrok	Langkhong	Langkhong SM-4(Farmer/Agro)	10	Yes
Manipur	2015-16	Yelrok	Lukhambi	Lukhambi SM-1 MD	50	Yes
Manipur	2015-16	Yelrok	Lukhambi	Lukhambi SM-1(a)	50	Yes
Manipur	2015-16	Yelrok	Lukhambi	Lukhambi SM-1(b)	10	Yes
Manipur	2015-16	Yelrok	Lukhambi	Lukhambi SM-2(REHAB)	25	Yes

Name of State	Financial Year	Name of Landscape	Name of JFMC	Name of Plantation Site	Area (ha)	KML files Submitted (Yes/No)
Manipur	2015-16	Yelrok	Lukhambi	Lukhambi SM-2(REHAB)	70	Yes
Manipur	2015-16	Yelrok	Lukhambi	Lukhambi SM-3(Peri-Urban)	10	Yes
Manipur	2015-16	Yelrok	Lukhambi	Lukhambi SM-4(Farmer/Agro)	20	Yes
Manipur	2015-16	Yelrok	Marangching	Marangching SM-1 MD	40	Yes
Manipur	2015-16	Yelrok	Marangching	Marangching SM-1(a)	40	Yes
Manipur	2015-16	Yelrok	Marangching	Marangching SM-1(b)	10	Yes
Manipur	2015-16	Yelrok	Marangching	Marangching SM-2(REHAB)	50	Yes
Manipur	2015-16	Yelrok	Marangching	Marangching SM-2(REHAB)	80	Yes
Manipur	2015-16	Yelrok	Marangching	Marangching SM-4(Farmer/Agro)	20	Yes
Manipur	2015-16	Yelrok	Nagaching	Nagaching SM-1 MD	30	Yes
Manipur	2015-16	Yelrok	Nagaching	Nagaching SM-1(a)	40	Yes
Manipur	2015-16	Yelrok	Nagaching	Nagaching SM-1(b)	10	Yes
Manipur	2015-16	Yelrok	Nagaching	Nagaching SM-2(REHAB)	10	Yes
Manipur	2015-16	Yelrok	Nagaching	Nagaching SM-2(REHAB)	30	Yes
Manipur	2015-16	Yelrok	Noney	Noney SM-1 MD	40	Yes
Manipur	2015-16	Yelrok	Noney	Noney SM-1(a)	40	Yes
Manipur	2015-16	Yelrok	Noney	Noney SM-1(b)	10	Yes
Manipur	2015-16	Yelrok	Noney	Noney SM-2(REHAB)	50	Yes
Manipur	2015-16	Yelrok	Noney	Noney SM-2(REHAB)	50	Yes
Manipur	2015-16	Yelrok	Noney	Noney SM-3(Peri-Urban)	10	Yes
Manipur	2015-16	Yelrok	Noney	Noney SM-4(Farmer/Agro)	30	Yes
Manipur	2015-16	Yelrok	Nungtek	Nungtek SM-1 MD	30	Yes

Name of State	Financial Year	Name of Landscape	Name of JFMC	Name of Plantation Site	Area (ha)	KML files Submitted (Yes/No)
Manipur	2015-16	Yelrok	Nungtek	Nungtek SM-1(a)	40	Yes
Manipur	2015-16	Yelrok	Nungtek	Nungtek SM-2(REHAB)	15	Yes
Manipur	2015-16	Yelrok	Nungtek	Nungtek SM-2(REHAB)	40	Yes
Manipur	2015-16	Yelrok	Oktan	Oktan SM-1 MD	30	Yes
Manipur	2015-16	Yelrok	Oktan	Oktan SM-1(a)	40	Yes
Manipur	2015-16	Yelrok	Oktan	Oktan SM-2(REHAB)	40	Yes
Manipur	2015-16	Yelrok	Oktan	Oktan SM-2(REHAB)	50	Yes
Manipur	2015-16	Yelrok	Pungmon	Pungmon SM-1 MD	30	Yes
Manipur	2015-16	Yelrok	Pungmon	Pungmon SM-1(a)	40	Yes
Manipur	2015-16	Yelrok	Pungmon	Pungmon SM-1(b)	10	Yes
Manipur	2015-16	Yelrok	Pungmon	Pungmon SM-2(REHAB)	40	Yes
Manipur	2015-16	Yelrok	Pungmon	Pungmon SM-2(REHAB)	50	Yes
Manipur	2015-16	Iril Lower	H. Champhai	SM -1 (TYPE - a)	12	Yes
Manipur	2015-16	Iril Lower	H. Champhai	SM -1 (TYPE - b)A	14	Yes
Manipur	2015-16	Iril Lower	H. Champhai	SM -2	10	Yes
Manipur	2015-16	Iril Lower	H. Molhoi	SM-1 (TYPE - a)	10	Yes
Manipur	2015-16	Iril Lower	H. Molhoi	SM-1(TYPE - b) A	10	Yes
Manipur	2015-16	Iril Lower	H. Molhoi	SM-2	10	Yes
Manipur	2015-16	Iril Lower	Gangpijang	SM-1 (TYPE - a)	10	Yes
Manipur	2015-16	Iril Lower	Gangpijang	SM-1 (TYPE - b) A	15	Yes
Manipur	2015-16	Iril Lower	Gangpijang	SM-2	5	Yes
Manipur	2015-16	Iril Lower	Maibung Likli	SM-1 (TYPE - a)	10	Yes
Manipur	2015-16	Iril Lower	Maibung Likli	SM-1 (TYPE - b) B	10	Yes
Manipur	2015-16	Iril Lower	Maibung Likli	SM-2	10	Yes
Manipur	2015-16	Iril Lower	Wakan	SM-1 (TYPE - a)	10	Yes
Manipur	2015-16	Iril Lower	Wakan	SM-1 (TYPE - b) B	10	Yes
Manipur	2015-16	Iril Lower	Wakan	SM-2	5	Yes
Manipur	2015-16	Iril Lower	Wakonphai	SM-1 (TYPE - a)	10	Yes
Manipur	2015-16	Iril Lower	Wakonphai	SM-1 (TYPE - b) B	10	Yes
Manipur	2015-16	Iril Lower	Wakonphai	SM-2	10	Yes

Name of State	Financial Year	Name of Landscape	Name of JFMC	Name of Plantation Site	Area (ha)	KML files Submitted (Yes/No)
Manipur	2015-16	Iril Lower	Khokon	SM-1 (TYPE - a)	10	Yes
Manipur	2015-16	Iril Lower	Khokon	SM-1 (TYPE - b) A	10	Yes
Manipur	2015-16	Iril Lower	Khokon	SM-2	10	Yes
Manipur	2015-16	Iril Lower	Ankhunbung	SM-1 (TYPE - a)	10	Yes
Manipur	2015-16	Iril Lower	Ankhunbung	SM-1(TYPE - b) A	10	Yes
Manipur	2015-16	Iril Lower	Ankhunbung	SM-2	5	Yes
Manipur	2015-16	Iril Lower	S. Mongbung	SM-1 (TYPE - a)	15	Yes
Manipur	2015-16	Iril Lower	S. Mongbung	SM-1 (TYPE - b) B	10	Yes
Manipur	2015-16	Iril Lower	S. Mongbung	SM-2	5	Yes
Manipur	2015-16	Iril Lower	Lhungjang	SM-1 (TYPE - a)	10	Yes
Manipur	2015-16	Iril Lower	Lhungjang	SM-1(TYPE - b) A	10	Yes
Manipur	2015-16	Iril Lower	Lhungjang	SM-1(TYPE - b) A	5	Yes
Manipur	2015-16	Iril Lower	N. Chaljang	SM-1 (TYPE - a)	10	Yes
Manipur	2015-16	Iril Lower	N. Chaljang	SM-1 (TYPE - b) B	10	Yes
Manipur	2015-16	Iril Lower	N. Chaljang	SM-2	3	Yes
Manipur	2015-16	Iril Lower	Y. Langkhong	SM-1 (TYPE - a)	10	Yes
Manipur	2015-16	Iril Lower	Y. Langkhong	SM-1(TYPE - b) B	10	Yes
Manipur	2015-16	Iril Lower	Y. Langkhong	SM-2	10	Yes
Manipur	2015-16	Iril Lower	T. Thangkhan	SM-1 (TYPE - a)	15	Yes
Manipur	2015-16	Iril Lower	T. Thangkhan	SM-1(TYPE - b) A	10	Yes
Manipur	2015-16	Iril Lower	T. Thangkhan	SM-2	5	Yes
Manipur	2015-16	Iril Lower	Thangal Surung	SM-1 (TYPE - a)	30	Yes
Manipur	2015-16	Iril Lower	Thangal Surung	SM-1(TYPE - b) A	10	Yes
Manipur	2015-16	Iril Lower	Thangal Surung	SM-1(TYPE - b) B	19	Yes
Manipur	2015-16	Iril Lower	Thangal Surung	SM-2	20	Yes
Manipur	2015-16	Gwal	Karong	Karong SM-1(a) MDF	10	Yes
Manipur	2015-16	Gwal	Karong	Karong SM-1(b) Type A	10	Yes
Manipur	2015-16	Gwal	Karong	Karong SM-1(b) Type B	13	Yes
Manipur	2015-16	Gwal	Karong	Karong SM-1(b) Type C	30	Yes
Manipur	2015-16	Gwal	Karong	Karong SM-2(b)	30	Yes
Manipur	2015-16	Gwal	Lairouching	Lairouching SM-1(a) MDF	10	Yes
Manipur	2015-16	Gwal	Lairouching	Lairouching SM-1(b) Type A	10	Yes
Manipur	2015-16	Gwal	Lairouching	Lairouching SM-1(b) Type B	15	Yes

Name of State	Financial Year	Name of Landscape	Name of JFMC	Name of Plantation Site	Area (ha)	KML files Submitted (Yes/No)
Manipur	2015-16	Gwal	Lairouching	Lairouching SM-2(a)	10	Yes
Manipur	2015-16	Gwal	Maram Centre	Maram Centre SM-1(a)	10	Yes
Manipur	2015-16	Gwal	Maram Centre	Maram Centre SM-1(b) Type A	10	Yes
Manipur	2015-16	Gwal	Maram Centre	Maram Centre SM-1(b) Type B	10	Yes
Manipur	2015-16	Gwal	Maram Centre	Maram Centre SM-1(b) Type C	30	Yes
Manipur	2015-16	Gwal	Maram Centre	Maram Centre SM-2(a)	20	Yes
Manipur	2015-16	Gwal	Maram Ramlong	Maram Ramlong SM-1(a) MDF	10	Yes
Manipur	2015-16	Gwal	Maram Ramlong	Maram Ramlong SM-1(b)Type A	10	Yes
Manipur	2015-16	Gwal	Maram Ramlong	Maram Ramlong SM-1(b)Type B	10	Yes
Manipur	2015-16	Gwal	Maram Ramlong	Maram Ramlong SM-1(b)Type C	10	Yes
Manipur	2015-16	Gwal	Maram Ramlong	Maram Ramlong SM-2(a)	10	Yes
Manipur	2015-16	Gwal	New Maram	New Maram SM-1(a) MDF	10	Yes
Manipur	2015-16	Gwal	New Maram	New Maram SM-1(b)Type A	10	Yes
Manipur	2015-16	Gwal	New Maram	New Maram SM-1(b)Type B	10	Yes
Manipur	2015-16	Gwal	New Maram	New Maram SM-2(a)	10	Yes
Manipur	2015-16	Gwal	Taphou Naga	Taphou Naga SM-1(a) MDF	10	Yes
Manipur	2015-16	Gwal	Taphou Naga	Taphou Naga SM-1(b)Type A	10	Yes
Manipur	2015-16	Gwal	Taphou Naga	Taphou Naga SM-1(b)Type C	10	Yes
Manipur	2015-16	Gwal	Taphou Naga	Taphou Naga SM-2(a)	10	Yes
Manipur	2015-16	Gwal	Paomata	Paomata SM-1(a) MDF	10	Yes
Manipur	2015-16	Gwal	Paomata	Paomata SM-1(b)Type A	10	Yes
Manipur	2015-16	Gwal	Paomata	Paomata SM-1(b)Type B	10	Yes

Name of State	Financial Year	Name of Landscape	Name of JFMC	Name of Plantation Site	Area (ha)	KML files Submitted (Yes/No)
Manipur	2015-16	Gwal	Paomata	Paomata SM-1(b)Type C	10	Yes
Manipur	2015-16	Gwal	Paomata	Paomata SM-2(a)	10	Yes
Manipur	2015-16	Gwal	Saranamei	Saranamei SM-1(a) MDF	10	Yes
Manipur	2015-16	Gwal	Saranamei	Saranamei SM-1(b)Type A	10	Yes
Manipur	2015-16	Gwal	Saranamei	Saranamei SM-1(b)Type B	10	Yes
Manipur	2015-16	Gwal	Saranamei	Saranamei SM-2(a)	10	Yes
Manipur	2015-16	Gwal	Tungjoy	Tungjoy SM-1(a) MDF	10	Yes
Manipur	2015-16	Gwal	Tungjoy	Tungjoy SM-1(b)Type A	10	Yes
Manipur	2015-16	Gwal	Tungjoy	Tungjoy SM-1(b)Type B	10	Yes
Manipur	2015-16	Gwal	Tungjoy	Tungjoy SM-1(b)Type C	30	Yes
Manipur	2015-16	Gwal	Tungjoy	Tungjoy SM-2(a)	20	Yes
Manipur	2015-16	Barak	Somapunji	Somapunji	20	Yes
Manipur	2015-16	Barak	Somapunji	Somapunji	40	Yes
Manipur	2015-16	Barak	Somapunji	Somapunji	9	Yes
Manipur	2015-16	Barak	Chotobekra	Chotobekra	20	Yes
Manipur	2015-16	Barak	Chotobekra	Chotobekra	25	Yes
Manipur	2015-16	Barak	Chotobekra	Chotobekra	10	Yes
Manipur	2015-16	Barak	Hounveng	Hounveng	15	Yes
Manipur	2015-16	Barak	Hounveng	Hounveng	15	Yes
Manipur	2015-16	Barak	Leishabithol	Leishabithol	15	Yes
Manipur	2015-16	Barak	Leishabithol	Leishabithol	7	Yes
Manipur	2015-16	Barak	Leishabithol	Leishabithol	5	Yes
Manipur	2015-16	Barak	Henchungpunji	Henchungpunji	30	Yes
Manipur	2015-16	Barak	Henchungpunji	Henchungpunji	30	Yes
Manipur	2015-16	Barak	Henchungpunji	Henchungpunji	5	Yes
Manipur	2015-16	Barak	Henchungpunji	Henchungpunji	2	Yes
Manipur	2015-16	Barak	Doltang	Doltang	30	Yes
Manipur	2015-16	Barak	Doltang	Doltang	40	Yes
Manipur	2015-16	Barak	Doltang	Doltang	5	Yes
Manipur	2015-16	Barak	Doltang	Doltang	4	Yes

Name of State	Financial Year	Name of Landscape	Name of JFMC	Name of Plantation Site	Area (ha)	KML files Submitted (Yes/No)
Manipur	2015-16	Barak	Dolakhal	Dolakhal	20	Yes
Manipur	2015-16	Barak	Dolakhal	Dolakhal	5	Yes
Manipur	2015-16	Barak	Phaillen	Phaillen	20	Yes
Manipur	2015-16	Barak	Phaillen	Phaillen	5	Yes
Manipur	2015-16	Barak	Phaillen	Phaillen	2	Yes
Manipur	2015-16	Barak	B. Hounveng	B. Hounveng	20	Yes
Manipur	2015-16	Barak	B. Hounveng	B. Hounveng	5	Yes
Manipur	2015-16	Barak	Lamabatangkhal	Lamabatangkhal	20	Yes
Manipur	2015-16	Barak	Lamabatangkhal	Lamabatangkhal	5	Yes
Manipur	2015-16	Barak	Lamabatangkhal	Lamabatangkhal	2	Yes
Manipur	2015-16	Barak	Dolakhal Muslim	Dolakhal Muslim	20	Yes
Manipur	2015-16	Barak	Dolakhal Muslim	Dolakhal Muslim	5	Yes
Manipur	2015-16	Barak	Nungkhal	Nungkhal	15	Yes
Manipur	2015-16	Barak	Nungkhal	Nungkhal	5	Yes
Manipur	2015-16	Barak	Pankhotphai	Pankhotphai	15	Yes
Manipur	2015-16	Barak	Pankhotphai	Pankhotphai	5	Yes
Manipur	2015-16	Loktak	Maha Kabui	Maha Kabui SM-2(a)	50	Yes
Manipur	2015-16	Loktak	Maha Kabui	Maha Kabui SM-4(a)	6	Yes
Manipur	2015-16	Loktak	Mongbung Tongneh	Mongbung Tongneh SM-2(a)	29	Yes
Manipur	2015-16	Loktak	Sadar Joute	Sadar Joute Sm-1(a)	50	Yes
Manipur	2015-16	Loktak	Sadar Joute	Sadar Joute SM-2(a)	60	Yes
Manipur	2015-16	Loktak	Sadar Joute	Sadar Joute SM-4(a)	10	Yes
Manipur	2015-16	Loktak	Khoripok	Khoripok Sm-1(a)	50	Yes
Manipur	2015-16	Loktak	Khoripok	Khoripok Sm-1(b)	30	Yes
Manipur	2015-16	Loktak	Khoripok	Khoripok SM-2(a)	50	Yes
Manipur	2015-16	Loktak	Khoripok	Khoripok SM-4(a)	3	Yes
Manipur	2015-16	Loktak	Tinkai Khunou	Tinkai Khunou SM-1(a)	34	Yes
Manipur	2015-16	Loktak	Tinkai Khunou	Tinkai Khunou SM-2(a)	70	Yes
Manipur	2015-16	Loktak	Tinkai Khunou	Tinkai Khunou SM-4(a)	10	Yes

Name of State	Financial Year	Name of Landscape	Name of JFMC	Name of Plantation Site	Area (ha)	KML files Submitted (Yes/No)
Manipur	2015-16	Loktak	Parengba Khunjao	Parengba Khunjao SM-2(a)	70	Yes
Manipur	2015-16	Loktak	Parengba Khunjao	Parengba Khunjao SM-4(a)	5	Yes
Manipur	2015-16	Loktak	Parengba Khunjao	Parengba Khunjao SM-1(a)	60	Yes
Manipur	2015-16	Loktak	Parengba Khunjao	Parengba Khunjao Sm-1(b)	50	Yes
Manipur	2015-16	Loktak	Parengba Khunjao	Parengba Khunjao SM-2(a)	70	Yes
Manipur	2015-16	Loktak	Parengba Khunjao	Parengba Khunjao SM-4(a)	9	Yes
Manipur	2015-16	Loktak	Nungsai Chiru	Nungsai Chiru SM-2(a)	21	Yes
Manipur	2015-16	Loktak	Nungsai Chiru	Nungsai Chiru SM-4(a)	20	Yes
Manipur	2015-16	Loktak	Gothol	Gothol SM-2(a)	50	Yes
Manipur	2015-16	Loktak	KK Haotak	KK Haotak SM-2(a)	34	Yes
Manipur	2015-16	Loktak	KK Haotak	KK Haotak SM-4(a)	7	Yes
Manipur	2015-16	Loktak	Tonghlang	Tonghlang Sm-1(b)	24	Yes
Manipur	2015-16	Loktak	Tonghlang	Tonghlang SM-2(a)	50	Yes
Manipur	2015-16	Loktak	L. Semol	L. Semol SM-2(a)	27	Yes
Manipur	2015-16	Loktak	LaimanaiKabui	LaimanaiKabui SM-1(a)	50	Yes
Manipur	2015-16	Loktak	LaimanaiKabui	LaimanaiKabui SM-2(a)	50	Yes
Manipur	2015-16	Loktak	Wainem	Wainem Sm-1(b)	30	Yes
Manipur	2015-16	Loktak	Wainem	Wainem SM-2(a)	50	Yes
Manipur	2015-16	Loktak	Wainem	Wainem SM-4(a)	12	Yes
Manipur	2015-16	Loktak	Nungang	Nungang SM-1(a)	20	Yes
Manipur	2015-16	Loktak	Nungang	Nungang SM-1(b)	20	Yes
Manipur	2015-16	Loktak	Nungang	Nungang SM-2(a)	50	Yes

Name of State	Financial Year	Name of Landscape	Name of JFMC	Name of Plantation Site	Area (ha)	KML files Submitted (Yes/No)
Manipur	2015-16	Loktak	Nungang	Nungang SM-4(a)	5	Yes
Manipur	2015-16	Loktak	Majuron	Majuron SM-2(a)	50	Yes
Manipur	2015-16	Loktak	KhoirentakKhuman	KhoirentakKhuman SM-2(a)	50	Yes
Manipur	2015-16	Loktak	KhoirentakKhuman	KhoirentakKhuman SM-4(a)	12	Yes
Manipur	2015-16	Lower Iril (Central)	Andro	Yangenglok SM-1(a)	220	Yes
Manipur	2015-16	Lower Iril (Central)	Andro	Hongtruk Laileibi SM-1(b) T-B	30	Yes
Manipur	2015-16	Lower Iril (Central)	Andro	Uyampok SM-1(a)	45	Yes
Manipur	2015-16	Lower Iril (Central)	Andro Leitanpekpham	Yongsum SM-1(a)	150	Yes
Manipur	2015-16	Lower Iril (Central)	Andro Leitanpekpham	Yongsum SM-1(b)T-B	30	Yes
Manipur	2015-16	Lower Iril (Central)	Andro Leitanpekpham	Langjinphei SM-2	48	Yes
Manipur	2015-16	Lower Iril (Central)	Heikon	Heikon SM-1(b) T-A	22	Yes
Manipur	2015-16	Lower Iril (Central)	Heikon	Heikon SM-2	15	Yes
Manipur	2015-16	Lower Iril (Central)	Huikap	Maningching SM-1(b) T-A	36	Yes
Manipur	2015-16	Lower Iril (Central)	Huikap	Sandabung SM-2	10	Yes
Manipur	2015-16	Lower Iril (Central)	Kambongput	Panthoibiching SM-2	30	Yes
Manipur	2015-16	Lower Iril (Central)	Keirao Bitra Awang	Angoulok SM-1(a)	31	Yes
Manipur	2015-16	Lower Iril (Central)	Keirao Bitra Awang	Angoulok SM-1(b) T-A	5	Yes
Manipur	2015-16	Lower Iril (Central)	Keirao Bitra Awang	Sagollok SM-2	15	Yes
Manipur	2015-16	Lower Iril (Central)	Naharup	Khongsapokpi SM-1(a)	48	Yes
Manipur	2015-16	Lower Iril (Central)	Naharup	Thumhong Chingyang SM-1(b) T-B	31	Yes
Manipur	2015-16	Lower Iril (Central)	Naharup	Penat Chingyang SM-1(b) T-B	15	Yes
Manipur	2015-16	Lower Iril (Central)	Naharup	Uthamballok SM-2	15	Yes

Name of State	Financial Year	Name of Landscape	Name of JFMC	Name of Plantation Site	Area (ha)	KML files Submitted (Yes/No)
Manipur	2015-16	Lower Iril (Central)	New Salem	Khemaching SM-1(b) T-A	7	Yes
Manipur	2015-16	Lower Iril (Central)	New Salem	Khemaching SM-1(b) T-B	13	Yes
Manipur	2015-16	Lower Iril (Central)	New Salem	Ngarouchingjin SM-2	15	Yes
Manipur	2015-16	Lower Iril (Central)	Sanjenbam Khullen	Nongpok Achiba SM-1(a)	17	Yes
Manipur	2015-16	Lower Iril (Central)	Sanjenbam Khullen	Nongpok Achiba SM-1(b) T-A	8	Yes
Manipur	2015-16	Lower Iril (Central)	Sanjenbam Khullen	Nongpok Achiba SM-2	30	Yes
Manipur	2015-16	Lower Iril (Central)	Sanjenbam Khunou	Lourellok	40	Yes
Manipur	2015-16	Lower Iril (Central)	Thayong	Patlen Sorokmapan SM-1(a)	49	Yes
Manipur	2015-16	Lower Iril (Central)	Thayong	Japan Sipham SM-1(b)T-A	35	Yes
Manipur	2015-16	Lower Iril (Central)	Thayong	Thamna Houbi Ching SM-1(b) T-B	10	Yes
Manipur	2015-16	Lower Iril (Central)	Thayong	Wakung SM-2	30	Yes
Manipur	2015-16	Lower Iril (Central)	Tuishenphai	Nunhailok SM-1(b) T-A	36	Yes
Manipur	2015-16	Lower Iril (Central)	Tuishenphai	Siphaipam SM-1(b) T-B	20	Yes
Manipur	2015-16	Lower Iril (Central)	Tuishenphai	Phurasabi SM-1(a)	10	Yes
Manipur	2015-16	Lower Iril (Central)	Wakhal	Ayokpa Chinjin Sm-1(a)	23	Yes
Manipur	2015-16	Lower Iril (Central)	Wakhal	Wakha Mamang Sm-1(b) T-A	60	Yes
Manipur	2015-16	Lower Iril (Central)	Wakhal	Komhao Ching SM-2	27	Yes
Manipur	2015-16	Lower Iril (Thoubal)	Lembakhul JFMC	Lembakhul	20	Yes
Manipur	2015-16	Lower Iril (Thoubal)	Phunal Maring JFMC	Phunal Maring	40	Yes
Manipur	2015-16	Lower Iril (Thoubal)	Poiroutongba JFMC	Poiroutongba	20	Yes
Manipur	2015-16	Lower Iril (Thoubal)	Kaprang JFMC	Kaprang	20	Yes
Manipur	2020-21	Khuga	B. Tullian	B. Tullian	37	Yes
Manipur	2020-21	Khuga	Belbing	Belbing	15	Yes

Name of State	Financial Year	Name of Landscape	Name of JFMC	Name of Plantation Site	Area (ha)	KML files Submitted (Yes/No)
Manipur	2020-21	Khuga	Hengdung	Hengdung	24	Yes
Manipur	2020-21	Khuga	MT Geltam	MT Geltam	10	Yes
Manipur	2020-21	Khuga	Kullian	Kullian	13	Yes
Manipur	2020-21	Khuga	L. Phaimol	L. Phaimol	79	Yes
Manipur	2020-21	Khuga	M. Tanglian	M. Tanglian	40	Yes
Manipur	2020-21	Khuga	MT. Geltam	MT. Geltam	58	Yes
Manipur	2020-21	Khuga	N. Khonom	N. Khonom	15	Yes
Manipur	2020-21	Khuga	Panglian	Panglian	30	Yes
Manipur	2020-21	Khuga	Panglian	Panglian	33	Yes
Manipur	2020-21	Khuga	S. Phaiza	S. Phaiza	13	Yes
Manipur	2020-21	Tuila	Bongbal	Bongbal	143	Yes
Manipur	2020-21	Thoubal river	Sirarakhong	Sirarakhong SM-1 MD	10	Yes
Manipur	2020-21	Thoubal river	Sirarakhong	Sirarakhong SM-1(a)	20	Yes
Manipur	2020-21	Thoubal river	Sirarakhong	Sirarakhong SM-1(b)	25	Yes
Manipur	2020-21	Thoubal river	Sirarakhong	Sirarakhong SM-2(a) Shifting Cultivn	7	Yes
Manipur	2020-21	Thoubal river	Tuinem	Tuinem SM-1 MD	10	Yes
Manipur	2020-21	Thoubal river	Tuinem	Tuinem SM-1(a)	20	Yes
Manipur	2020-21	Thoubal river	Tuinem	Tuinem SM-1(b)	25	Yes
Manipur	2020-21	Thoubal river	Tuinem	Tuinem SM-2(a) Shifting Cultivn	7	Yes
Manipur	2020-21	Thoubal river	Tolloi	Tolloi SM-3(a) Urban Peri urban	3	Yes
Manipur	2020-21	Thoubal river	Tongou	Tongou SM-5 Resto of wetlands (Springs)	3	Yes
Manipur	2020-21	Thoubal river	Kharan	Kharan	29	Yes
Manipur	2020-21	Thoubal river	Lungtoram	Lungtoram	29	Yes
Manipur	2020-21	Thoubal river	Sada Lungthar	Sada Lungthar	29	Yes
Manipur	2020-21	Chakpi	Aihang JFMC	Aihang	25	Yes
Manipur	2020-21	Chakpi	Aihang JFMC	Aihang	3	Yes
Manipur	2020-21	Chakpi	Aihang JFMC	Aihang	5	Yes

Name of State	Financial Year	Name of Landscape	Name of JFMC	Name of Plantation Site	Area (ha)	KML files Submitted (Yes/No)
Manipur	2020-21	Chakpi	Chayang Khunou JFMC	Chayang Khunou	10	Yes
Manipur	2020-21	Chakpi	Khunuching JFMC	Khunuching	5	Yes
Manipur	2020-21	Chakpi	Chayang Khunou JFMC	Chayang Khunou	30	Yes
Manipur	2020-21	Chakpi	Leingangching JFMC	Leingangching	20	Yes
Manipur	2020-21	Chakpi	Leingangching JFMC	Leingangching	20	Yes
Manipur	2020-21	Chakpi	Thamlapokpi JFMC	Thamlapokpi	25	Yes
Manipur	2020-21	Chakpi	Chayang Khunou JFMC	Chayang Khunou	4	Yes
Manipur	2020-21	Chakpi	Chayang Khunou JFMC	Chayang Khunou	5	Yes
Manipur	2020-21	Chakpi	Leingangching JFMC	Leingangching	3	Yes
Manipur	2020-21	Heirolk	Lamkang Khunkha JFMC	Lamkang Khunkha	20	Yes
Manipur	2020-21	Heirolk	Litan JFMC	Litan	20	Yes
Manipur	2020-21	Heirolk	Litan JFMC	Litan	15	Yes
Manipur	2020-21	Heirolk	Lirungtabi JFMC	Lirungtabi	15	Yes
Manipur	2020-21	Heirolk	New Wangparal JFMC	New Wangparal	15	Yes
Manipur	2020-21	Heirolk	Ziontlang JFMC	Ziontlang	10	Yes
Manipur	2020-21	Heirolk	Bethel Happyland JFMC	Bethel Happyland	15	Yes
Manipur	2020-21	Heirolk	Bethel Happyland JFMC	Bethel Happyland	10	Yes
Manipur	2020-21	Heirolk	Salemther JFMC	Salemther	15	Yes
Manipur	2020-21	Heirolk	Purum Chumbang JFMC	Purum Chumbang	15	Yes
Manipur	2020-21	Heirolk	Purum Chumbang JFMC	Purum Chumbang	15	Yes
Manipur	2020-21	Heirolk	Chothe Lungleh JFMC	Chothe Lungleh	10	Yes
Manipur	2020-21	Heirolk	Chothe Lungleh JFMC	Chothe Lungleh	20	Yes
Manipur	2020-21	Heirolk	Salemthar JFMC	Salemthar	3	Yes
Manipur	2020-21	Heirolk	Chandrapoto JFMC	Chandrapoto	3	Yes

Name of State	Financial Year	Name of Landscape	Name of JFMC	Name of Plantation Site	Area (ha)	KML files Submitted (Yes/No)
Manipur	2020-21	Yelrok	Awangkhum	Awangkhum SM-1(b)	20	Yes
Manipur	2020-21	Yelrok	Bakwa	Bakwa SM-1(a)	30	Yes
Manipur	2020-21	Yelrok	Bakwa	Bakwa SM-2(REHAB SC)	7.5	Yes
Manipur	2020-21	Yelrok	Charoi	Charoi SM4 Hway/Tank	8	Yes
Manipur	2020-21	Yelrok	Haochong	Haochong SM-1(a)	30	Yes
Manipur	2020-21	Yelrok	Haochong	Haochong SM-2(REHAB SC)	7.5	Yes
Manipur	2020-21	Yelrok	Ijeirong	Ijeirong SM-1 MD	10	Yes
Manipur	2020-21	Yelrok	Ijeirong	Ijeirong SM-1(a)	30	Yes
Manipur	2020-21	Yelrok	Langkhong	Langkhong SM-1 MD	20	Yes
Manipur	2020-21	Yelrok	Langkhong	Langkhong SM-1(a)	30	Yes
Manipur	2020-21	Yelrok	Lukhambi	Lukhambi SM-1 MD	20	Yes
Manipur	2020-21	Yelrok	Lukhambi	Lukhambi SM-1(b)	20	Yes
Manipur	2020-21	Yelrok	Marangching	Marangching SM-1 MD	20	Yes
Manipur	2020-21	Yelrok	Marangching	Marangching SM-1(b)	20	Yes
Manipur	2020-21	Yelrok	Nagaching	Nagaching SM-1(b)	20	Yes
Manipur	2020-21	Yelrok	Noney	Noney SM-1 MD	20	Yes
Manipur	2020-21	Yelrok	Noney	Noney SM-3(Peri-Urban)	10	Yes
Manipur	2020-21	Yelrok	Noney	Noney SM-4(Farmer/Agro)	10	Yes
Manipur	2020-21	Yelrok	Nungtek	Nungtek SM-2(REHAB SC)	15	Yes
Manipur	2020-21	Yelrok	Oktan	Oktan SM-1 MD	10	Yes
Manipur	2020-21	Yelrok	Oktan	Oktan SM-1(a)	30	Yes
Manipur	2020-21	Yelrok	Pungmon	Pungmon SM-1(b)	20	Yes

Name of State	Financial Year	Name of Landscape	Name of JFMC	Name of Plantation Site	Area (ha)	KML files Submitted (Yes/No)
Manipur	2020-21	Yelrok	Pungmon	Pungmon SM-2(REHAB SC)	15	Yes
Manipur	2020-21	Iril Lower	H. Champhai	SM -1 (A), MD	5	Yes
Manipur	2020-21	Iril Lower	H. Champhai	SM -1 (TYPE- A)	5	Yes
Manipur	2020-21	Iril Lower	H. Champhai	SM -1 (B), TYPE -B)	5	Yes
Manipur	2020-21	Iril Lower	H. Champhai	SM -2 (A)	3	Yes
Manipur	2020-21	Iril Lower	H. Molhoi	SM-1 (A), MD	5	Yes
Manipur	2020-21	Iril Lower	H. Molhoi	SM-1(TYPE - A)	5	Yes
Manipur	2020-21	Iril Lower	H. Molhoi	SM-1(TYPE - B)	5	Yes
Manipur	2020-21	Iril Lower	H. Molhoi	SM-3	1	Yes
Manipur	2020-21	Iril Lower	Gangpijang	SM -1 (A), MD	5	Yes
Manipur	2020-21	Iril Lower	Gangpijang	SM -1 (B), (TYPE - B)	5	Yes
Manipur	2020-21	Iril Lower	Gangpijang	SM - 2	4	Yes
Manipur	2020-21	Iril Lower	Gangpijang	SM - 3	2	Yes
Manipur	2020-21	Iril Lower	Gangpijang	SM - 4	3	Yes
Manipur	2020-21	Iril Lower	Maibung Likli	SM-1(A), MD	5	Yes
Manipur	2020-21	Iril Lower	Maibung Likli	SM-1 (B),(TYPE- A)	5	Yes
Manipur	2020-21	Iril Lower	Maibung Likli	SM -1 (B), (TYPE - B)	5	Yes
Manipur	2020-21	Iril Lower	Maibung Likli	SM-2	3	Yes
Manipur	2020-21	Iril Lower	Wakan	SM-1 (B),(TYPE- A)	5	Yes
Manipur	2020-21	Iril Lower	Wakan	SM -1 (B), (TYPE - B)	5	Yes
Manipur	2020-21	Iril Lower	Wakan	SM-3	2	Yes
Manipur	2020-21	Iril Lower	Wakonphai	SM -1 (A), MD	5	Yes
Manipur	2020-21	Iril Lower	Wakonphai	SM -1 (B), (TYPE - B)	7	Yes
Manipur	2020-21	Iril Lower	Wakonphai	SM-4	3	Yes
Manipur	2020-21	Iril Lower	Khokon	SM -1 (B), (TYPE - B)	8	Yes
Manipur	2020-21	Iril Lower	Khokon	SM-2 (A)	3	Yes
Manipur	2020-21	Iril Lower	Ankhunbung	SM -1 (A), MD	5	Yes
Manipur	2020-21	Iril Lower	Ankhunbung	SM-1 (B),(TYPE- A)	5	Yes
Manipur	2020-21	Iril Lower	Ankhunbung	SM -1 (B), (TYPE - B)	5	Yes
Manipur	2020-21	Iril Lower	Ankhunbung	SM-2 (A)	3	Yes
Manipur	2020-21	Iril Lower	S. Mongbung	SM -1 (A), MD	5	Yes
Manipur	2020-21	Iril Lower	S. Mongbung	SM -1 (B), (TYPE - B)	5	Yes
Manipur	2020-21	Iril Lower	S. Mongbung	SM- 4	3	Yes
Manipur	2020-21	Iril Lower	Lhungjang	SM -1 (A), MD	5	Yes
Manipur	2020-21	Iril Lower	Lhungjang	SM -1 (B), (TYPE - B)	5	Yes
Manipur	2020-21	Iril Lower	Lhungjang	SM-2 (A)	3	Yes
Manipur	2020-21	Iril Lower	Lhungjang	SM- 4 (A)	3	Yes
Manipur	2020-21	Iril Lower	N. Chaljang	SM-1 (B),(TYPE- A)	5	Yes

Name of State	Financial Year	Name of Landscape	Name of JFMC	Name of Plantation Site	Area (ha)	KML files Submitted (Yes/No)
Manipur	2020-21	Iril Lower	N. Chaljang	SM -1 (B), (TYPE - B)	5	Yes
Manipur	2020-21	Iril Lower	N. Chaljang	SM- 3 (A)	2	Yes
Manipur	2020-21	Iril Lower	Y. Langkhong	SM -1 (A), MD	5	Yes
Manipur	2020-21	Iril Lower	Y. Langkhong	SM -1 (B), (TYPE - B)	5	Yes
Manipur	2020-21	Iril Lower	Y. Langkhong	SM-2 (A)	3	Yes
Manipur	2020-21	Iril Lower	Y. Langkhong	SM- 4	3	Yes
Manipur	2020-21	Iril Lower	T. Thangkhan	SM-1 (B),(TYPE- A)	5	Yes
Manipur	2020-21	Iril Lower	T. Thangkhan	SM -1 (B), (TYPE - B)	5	Yes
Manipur	2020-21	Iril Lower	T. Thangkhan	SM- 3 (A)	2	Yes
Manipur	2020-21	Iril Lower	Thangal Surung	SM -1 (A), MD	5	Yes
Manipur	2020-21	Iril Lower	Thangal Surung	SM-1 (B),(TYPE- A)	5	Yes
Manipur	2020-21	Iril Lower	Thangal Surung	SM -1 (B), (TYPE - B)	5	Yes
Manipur	2020-21	Iril Lower	Thangal Surung	SM-2 (A)	3	Yes
Manipur	2020-21	Iril Lower	Thangal Surung	SM- 3 (A)	1	Yes
Manipur	2020-21	Gwal	Paomata	Paomata SM-1(a) MDF	10	Yes
Manipur	2020-21	Gwal	Paomata	Paomata SM-1(b)Type A	10	Yes
Manipur	2020-21	Gwal	New Maram	New Maram SM-1(b)Type A	10	Yes
Manipur	2020-21	Gwal	New Maram	New Maram SM-1(b)Type B	10	Yes
Manipur	2020-21	Gwal	Taphou Naga	Taphou Naga SM-1(b)Type A	10	Yes
Manipur	2020-21	Gwal	Taphou Naga	Taphou Naga SM-1(b)Type B	10	Yes
Manipur	2020-21	Gwal	Taphou Naga	Taphou Naga SM-1(b)Type C	10	Yes
Manipur	2020-21	Gwal	Lairou	Lairou SM-1(a) MDF	10	Yes
Manipur	2020-21	Gwal	Lairou	Lairou SM-1(b)Type A	10	Yes
Manipur	2020-21	Gwal	Lairou	Lairou SM-1(b)Type B	10	Yes
Manipur	2020-21	Gwal	Lairou	Lairou SM-3(a)	10	Yes
Manipur	2020-21	Gwal	Maram Ramlong	Maram Ramlong SM-1(b)Type B	10	Yes
Manipur	2020-21	Gwal	Tungjoy	Tungjoy SM-1(b)Type B	10	Yes
Manipur	2020-21	Gwal	Saranamai	Saranamai SM-1(b)Type B	10	Yes

Name of State	Financial Year	Name of Landscape	Name of JFMC	Name of Plantation Site	Area (ha)	KML files Submitted (Yes/No)
Manipur	2020-21	Gwal	Karong	Karong SM-1(b)Type C	10	Yes
Manipur	2020-21	Gwal	Karong	Karong SM-2(a)	15	Yes
Manipur	2020-21	Gwal	Maram Centre	Maram Centre SM-2(a)	10	Yes
Manipur	2020-21	Gwal	Maram Centre	Maram Centre SM-4(a)	10	Yes
Manipur	2020-21	Barak Watershed	Chotobekra	Chotobekra	20	Yes
Manipur	2020-21	Barak Watershed	Chotobekra	Chotobrkra	25	Yes
Manipur	2020-21	Barak Watershed	Chotobekra	Chotobekra	25	Yes
Manipur	2020-21	Barak Watershed	Lamabatangkhal	Lamabatangkhal	20	Yes
Manipur	2020-21	Barak Watershed	Lamabatangkhal	Lamabatangkhal	15	Yes
Manipur	2020-21	Barak Watershed	Lamabatangkhal	Lamabatangkhal	35	Yes
Manipur	2020-21	Barak Watershed	Lamabatangkhal	Lamabatangkhal	2	Yes
Manipur	2020-21	Barak Watershed	Lamabatangkhal	Lamabatangkhal	5	Yes
Manipur	2020-21	Barak Watershed	Somapunji	Somapunji	20	Yes
Manipur	2020-21	Barak Watershed	Somapunji	Somapunji	5	Yes
Manipur	2020-21	Barak Watershed	Doltang	Doltang	30	Yes
Manipur	2020-21	Barak Watershed	Doltang	Doltang	60	Yes
Manipur	2020-21	Barak Watershed	Doltang	Doltang	60	Yes
Manipur	2020-21	Barak Watershed	Doltang	Doltang	4	Yes
Manipur	2020-21	Barak Watershed	Doltang	Doltang	30	Yes
Manipur	2020-21	Barak Watershed	B. Hounveng	B. Hounveng	30	Yes
Manipur	2020-21	Barak Watershed	Henchungpunji	Henchungpunji	2	Yes
Manipur	2020-21	Barak Watershed	Phailen	Phailen	2	Yes

Name of State	Financial Year	Name of Landscape	Name of JFMC	Name of Plantation Site	Area (ha)	KML files Submitted (Yes/No)
Manipur	2020-21	Barak Watershed	Phailen	Phailen	10	Yes
Manipur	2020-21	Barak Watershed	Dolakhal	Dolakhal	5	Yes
Manipur	2020-21	Barak Watershed	Leishabithol	Leishabithol	5	Yes
Manipur	2020-21	Loktak	Maha Kabui	Maha Kabui SM-2(a)	10	Yes
Manipur	2020-21	Loktak	Maha Kabui	Maha Kabui SM-4(b)	1	Yes
Manipur	2020-21	Loktak	Mongbung Tongneh	Mongbung Tongneh SM-1(b)	10	Yes
Manipur	2020-21	Loktak	SadarJoute	SadarJoute SM-1(b)	30	Yes
Manipur	2020-21	Loktak	SadarJoute	SadarJoute SM-2(a)	30	Yes
Manipur	2020-21	Loktak	SadarJoute	SadarJoute SM-4(b)	1	Yes
Manipur	2020-21	Loktak	Khoripok	Khoripok SM-2(a)	10	Yes
Manipur	2020-21	Loktak	Tinkai Khunou	Tinkai Khunou SM-4(b)	1	Yes
Manipur	2020-21	Loktak	Parengba Khunjao	Parengba Khunjao SM-1(a)	10	Yes
Manipur	2020-21	Loktak	Parengba Khunjao	Parengba Khunjao SM-4(b)	1	Yes
Manipur	2020-21	Loktak	Parengba Khunjao	Parengba Khunjao SM-1(a)	30	Yes
Manipur	2020-21	Loktak	Parengba Khunjao	Parengba Khunjao SM-1(b)	30	Yes
Manipur	2020-21	Loktak	NungsaiChiru	NungsaiChiru SM-1(a)	10	Yes
Manipur	2020-21	Loktak	NungsaiChiru	NungsaiChiru SM-4(b)	1	Yes
Manipur	2020-21	Loktak	Gothol	Gothol SM-2(a)	20	Yes
Manipur	2020-21	Loktak	KK Haotak	KK Haotak SM-1(b)	20	Yes
Manipur	2020-21	Loktak	Tonghlang	Tonghlang SM-2(a)	30	Yes
Manipur	2020-21	Loktak	L. Semol	L. Semol SM-1(a)	20	Yes
Manipur	2020-21	Loktak	Laimanai Kabui	Laimanai Kabui SM-4(b)	1	Yes

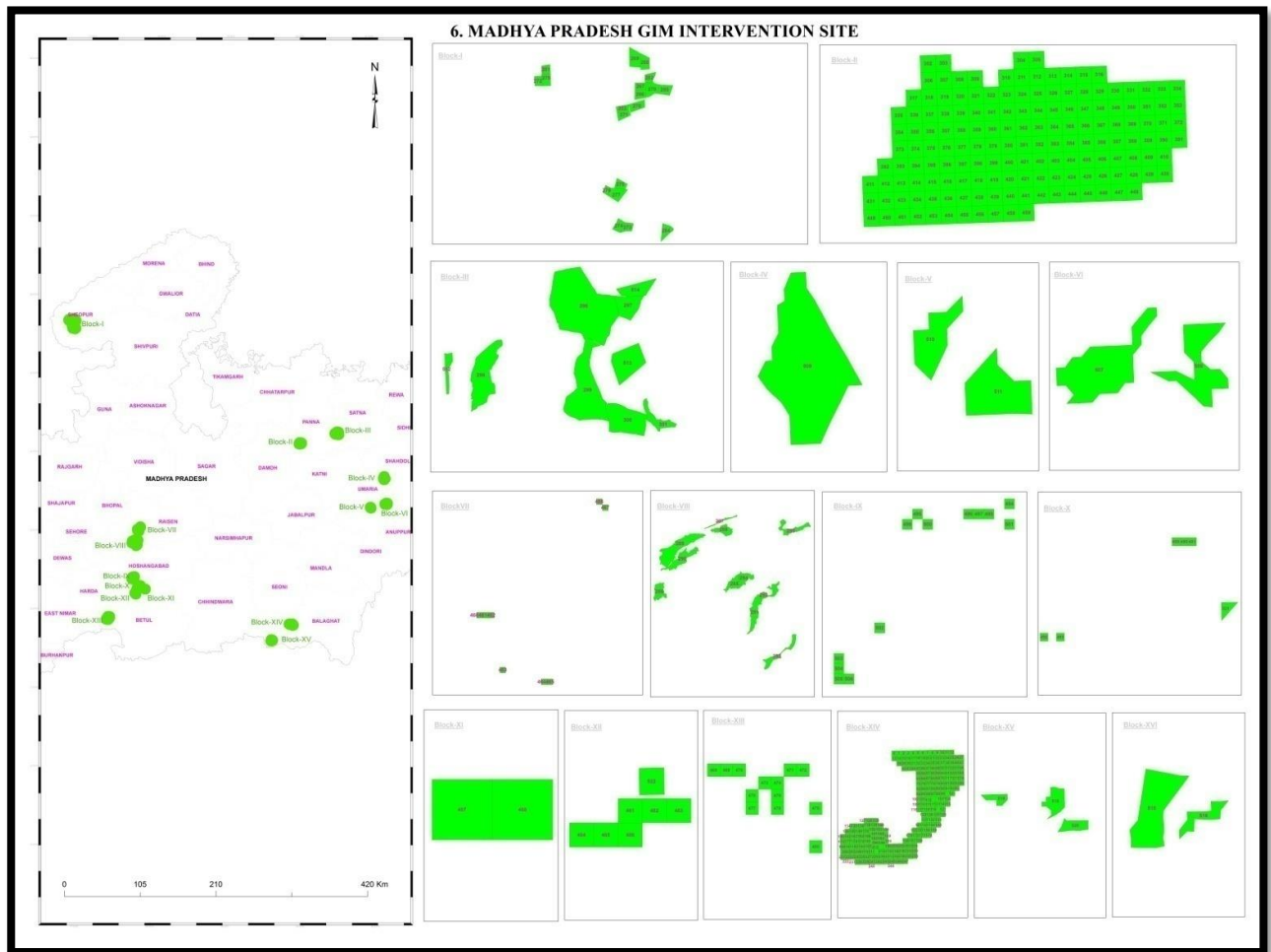
Name of State	Financial Year	Name of Landscape	Name of JFMC	Name of Plantation Site	Area (ha)	KML files Submitted (Yes/No)
Manipur	2020-21	Loktak	Wainem	Wainem SM-4(b)	2	Yes
Manipur	2020-21	Loktak	Nungang	Nungang SM-1(b)	30	Yes
Manipur	2020-21	Loktak	Majuron	Majuron SM-4(b)	1	Yes
Manipur	2020-21	Loktak	Khoirentak Khuman	Khoirentak Khuman SM-4(b)	1	Yes
Manipur	2020-21	Lower Iril (Central)	Andro	Chorphon Houbi nakpak SM-1(b) Type-B	25	Yes
Manipur	2020-21	Lower Iril (Central)	Andro	Maibi Phambam Ching SM-2	20	Yes
Manipur	2020-21	Lower Iril (Central)	Andro	Kumbi Naoshek Ching SM-2	5	Yes
Manipur	2020-21	Lower Iril (Central)	Andro	SM-4(a)	2	Yes
Manipur	2020-21	Lower Iril (Central)	Andro	SM-4(b)	2	Yes
Manipur	2020-21	Lower Iril (Central)	Andro Leitanpekpham	Khudeki Ching SM-1(b) Type-B	25	Yes
Manipur	2020-21	Lower Iril (Central)	Andro Leitanpekpham	Khudeki Ching SM-1(b) Type-A	20	Yes
Manipur	2020-21	Lower Iril (Central)	Andro Leitanpekpham	Kachoupokpi SM-2	5	Yes
Manipur	2020-21	Lower Iril (Central)	Andro Leitanpekpham	SM-4(a)	2	Yes
Manipur	2020-21	Lower Iril (Central)	Andro Leitanpekpham	SM-4(b)	2	Yes
Manipur	2020-21	Lower Iril (Central)	Thayong	Ningthilal Ching SM-1(b) Type C	3	Yes
Manipur	2020-21	Lower Iril (Central)	Thayong	Chaninglal Ching SM-2	5	Yes
Manipur	2020-21	Lower Iril (Central)	Thayong	SM-4(a)	1	Yes
Manipur	2020-21	Lower Iril (Central)	Thayong	SM-4(b)	1	Yes
Manipur	2020-21	Lower Iril (Central)	Thayong	SM-3	1	Yes
Manipur	2020-21	Lower Iril (Central)	Huikap	Kangpokpi Ching SM-1(b) Type A	10	Yes
Manipur	2020-21	Lower Iril (Central)	Huikap	SM-4(a)	1	Yes

Name of State	Financial Year	Name of Landscape	Name of JFMC	Name of Plantation Site	Area (ha)	KML files Submitted (Yes/No)
Manipur	2020-21	Lower Iril (Central)	Huikap	SM-4(b)	1	Yes
Manipur	2020-21	Lower Iril (Central)	Huikap	SM-3	1	Yes
Manipur	2020-21	Lower Iril (Central)	Naharup	Maringthel SM-1(b) Type B	10	Yes
Manipur	2020-21	Lower Iril (Central)	Naharup	SM-4(a)	1	Yes
Manipur	2020-21	Lower Iril (Central)	Naharup	SM-4(b)	1	Yes
Manipur	2020-21	Lower Iril (Central)	Naharup	SM-3	1	Yes
Manipur	2020-21	Lower Iril (Central)	Kambongput	SM-4(a)	2	Yes
Manipur	2020-21	Lower Iril (Central)	Kambongput	SM-4(b)	1	Yes
Manipur	2020-21	Lower Iril (Central)	Kambongput	SM-3	1	Yes
Manipur	2020-21	Lower Iril (Central)	Keirao Bitra Awang	SM-4(a)	1	Yes
Manipur	2020-21	Lower Iril (Central)	Keirao Bitra Awang	SM-4(b)	1	Yes
Manipur	2020-21	Lower Iril (Central)	Keirao Bitra Awang	SM-3	2	Yes
Manipur	2020-21	Lower Iril (Thoubal)	Kaprang JFMC	Kaprang	11	Yes
Manipur	2020-21	Lower Iril (Thoubal)	Kaprang JFMC	Kaprang	10	Yes
Manipur	2020-21	Lower Iril (Thoubal)	Kaprang JFMC	Kaprang	7	Yes
Manipur	2020-21	Lower Iril (Thoubal)	Phunal Maring JFMC	Phunal Maring	30	Yes
Manipur	2020-21	Lower Iril (Thoubal)	Phunal Maring JFMC	Phunal Maring	5	Yes
Manipur	2020-21	Lower Iril (Thoubal)	Phunal Maring JFMC	Phunal Maring	7	Yes
Manipur	2020-21	Lower Iril (Thoubal)	Poiroutongba JFMC	Poiroutongba	6	Yes
Manipur	2020-21	Lower Iril (Thoubal)	Lembakhul JFMC	Lembakhul	8	Yes
Manipur	2020-21	Lower Iril (Thoubal)	Lembakhul JFMC	Lembakhul	7	Yes
Manipur	2020-21	Lower Iril (Thoubal)	Waithou Chiru JFMC	Waithou Chiru	8	Yes

Name of State	Financial Year	Name of Landscape	Name of JFMC	Name of Plantation Site	Area (ha)	KML files Submitted (Yes/No)
Manipur	2020-21	Lower Iril (Thoubal)	Waithou Chiru JFMC	Waithou Chiru	7	Yes
Manipur	2020-21	Lower Iril (Thoubal)	Lisamlok JFMC	Lisamlok	60	Yes
Manipur	2020-21	Lower Iril (Thoubal)	Lisamlok JFMC	Lisamlok	7	Yes
				660	11713	

Madhya Pradesh:

Located in Central India, Madhya Pradesh is the second largest State covering an area of 3,08,252 sq km which is 9.38% of the geographical area of the country and is bordered on the west by Gujarat, on the northwest by Rajasthan, on the northeast by Uttar Pradesh, on the east by Chhattisgarh, and on the south by Maharashtra. The GIM Intervention Site lies between 19°00' N to 29°00' N latitude and 77°00' E to 81°00' E longitudes.



Madhya Pradesh Plantation Site Detail Information

Name of State	Final Year	Name of Division	Name of Landscape	Name of JFMC	Name Plantation Site	Compt / Village	Area (Ha)	Kml File/Shape file submitted (Yes/No)
Madhya Pradesh	2019-20	Balaghat South	Northern Hills Plains	Kanhadgaon	105342	570 RF	210	Yes
Madhya Pradesh	2019-20	Balaghat South	Northern Hills Plains	Kanhadgaon	105343	567 RF	111	Yes
Madhya Pradesh	2019-20	Balaghat South	Northern Hills Plains	Tekaditola	105337	481 RF	150	Yes
Madhya Pradesh	2019-20	Balaghat South	Northern Hills Plains	Nandgaon	105338	480 RF	100	Yes
Madhya Pradesh	2020-21	Balaghat South	Northern Hills Plains	Ambejhari	109036	571 RF	150	Yes
Madhya Pradesh	2020-21	Balaghat South	Northern Hills Plains	Heti	109038	579 RF	117	Yes
Madhya Pradesh	2020-21	Balaghat South	Northern Hills Plains	Nandgoan	109111	480 RF	25	Yes
Madhya Pradesh	2020-21	Balaghat South	Northern Hills Plains	Sherpar	109112	492 RF	200	Yes
Madhya Pradesh	2020-21	Balaghat South	Northern Hills Plains	Nandgoan	109113	493 RF	50	Yes
Madhya Pradesh	2019-20	Balaghat South	Northern Hills Plains	Jadhkharid	105344	756 PF	65	Yes
Madhya Pradesh	2019-20	Balaghat South	Northern Hills Plains	Chirchira	105350	483 RF	79	Yes
Madhya Pradesh	2020-21	Balaghat South	Northern Hills Plains	Kishanpur	109039	563A RF	40	Yes
Madhya Pradesh	2020-21	Balaghat South	Northern Hills Plains	Chirchira	109114	483 RF	60	Yes
Madhya Pradesh	2020-21	Balaghat South	Northern Hills Plains	Tekadi	109115	489B RF	21	Yes

Name of State	Financial Year	Name of Division	Name of Landscape	Name of JFMC	Name Plantation Site	Compt / Village	Area (Ha)	Kml File/Shape file submitted (Yes/No)
Madhya Pradesh	2019-20	Balaghat South	Northern Hills Plains	Tekaditola	105351	834 PF	2	Yes
Madhya Pradesh	2020-21	Balaghat South	Northern Hills Plains	Sherpar	109116	834 PF	1	Yes
Madhya Pradesh	2020-21	Balaghat South	Northern Hills Plains	Sherpar	109117	834 PF	16	Yes
Madhya Pradesh	2019-20	Balaghat South	Northern Hills Plains	Nahalesarra	105345	763 PF	6	Yes
Madhya Pradesh	2019-20	Balaghat South	Northern Hills Plains	Bagholi	105352	824 PF	6	Yes
Madhya Pradesh	2020-21	Balaghat South	Northern Hills Plains	Bagholi	0	824 PF	6	Yes
Madhya Pradesh	2019-20	Balaghat South	Northern Hills Plains	Kanhadgaon , Bhandarev, Ambjheri	0	Kanhadgaon, Bhandarev, Ambjheri	2	Yes
Madhya Pradesh	2019-20	Balaghat South	Northern Hills Plains	Jamunia, Dhimrureeth, Jadkharid	0	Jamunia, Dhimrureeth, Jadkharid	2	Yes
Madhya Pradesh	2019-20	Balaghat South	Northern Hills Plains	Tekadi, Chirchira, Nandgoan, Nagjhar	0	Tekadi, Chirchira, Nandgoan, Nagjhar	40	Yes
Madhya Pradesh	2020-21	Balaghat South	Northern Hills Plains	Katangi, Tekadi, Chikmara, Choukhandi	0	Katangi, Tekadi, Chikmara, Choukhandi	1	Yes
Madhya Pradesh	2020-21	Balaghat South	Northern Hills Plains	Amjheri, Kudwa, Heti, Goreghat	0	Amjheri, Kudwa, Heti, Goreghat	2	Yes
Madhya Pradesh	2020-21	Balaghat South	Northern Hills Plains	Nandgoan, Sirpur, Nagjhar	0	Nandgoan, Sirpur, Nagjhar	1	Yes
Madhya Pradesh	2019-20	Balaghat South	Northern Hills Plains	Kanhadgaon , Ambejhari, Pathrapeth, Bandarev	105349	Kanhadgaon	7	Yes

Name of State	Finacial Year	Name of Division	Name of Landscape	Name of JFMC	Name Plantation Site	Compt / Village	Area (Ha)	Kml File/Shape file submitted (Yes/No)
Madhya Pradesh	2019-20	Balaghat South	Northern Hills Plains	Nagjhar, Sirpur	105353	Tekadi (Bh)	10	Yes
Madhya Pradesh	2020-21	Barwani	Nimar Jhabua Hills	Nalti	0	101 RF	2	Yes
Madhya Pradesh	2019-20	Barwani	Nimar Jhabua Hills	Nalti	108457	102 RF	11	Yes
Madhya Pradesh	2020-21	Barwani	Nimar Jhabua Hills	Nalti	109449	101 RF	22	Yes
Madhya Pradesh	2020-21	Barwani	Nimar Jhabua Hills	Roshmal	0	270 RF	12	Yes
Madhya Pradesh	2019-20	Barwani	Nimar Jhabua Hills	Gara	0	269 RF	28	Yes
Madhya Pradesh	2019-20	Barwani	Nimar Jhabua Hills	Nalti	0	102 RF	28	Yes
Madhya Pradesh	2020-21	Barwani	Nimar Jhabua Hills	Junajhira	108957	46 RF	64	Yes
Madhya Pradesh	2020-21	Barwani	Nimar Jhabua Hills	Roshmal	108875	277 RF	50	Yes
Madhya Pradesh	2020-21	Barwani	Nimar Jhabua Hills	Golpatibadi	108876	259 FV	20	Yes
Madhya Pradesh	2020-21	Barwani	Nimar Jhabua Hills	Nalti	109448	103 RF	1	Yes
Madhya Pradesh	2019-20	Barwani	Nimar Jhabua Hills	Nalti	0	Nalti	11	Yes
Madhya Pradesh	2019-20	Barwani	Nimar Jhabua Hills	Nalti	106863	102 RF	67	Yes
Madhya Pradesh	2019-20	Barwani	Nimar Jhabua Hills	Gara	0	269 RF	11	Yes

Name of State	Finacial Year	Name of Division	Name of Landscape	Name of JFMC	Name Plantation Site	Compt / Village	Area (Ha)	Kml File/Shape file submitted (Yes/No)
Madhya Pradesh	2020-21	Barwani	Nimar Jhabua Hills	Roshmal	108890	275 FV	18	Yes
Madhya Pradesh	2020-21	Barwani	Nimar Jhabua Hills	Nalti	0	104A FV	18	Yes
Madhya Pradesh	2020-21	Barwani	Nimar Jhabua Hills	Junajhira	0	46 RF	18	Yes
Madhya Pradesh	2020-21	Barwani	Nimar Jhabua Hills	Ghatbara	108879	274 RF	1	Yes
Madhya Pradesh	2019-20	Barwani	Nimar Jhabua Hills	Ghatbara	0	274 RF	6	Yes
Madhya Pradesh	2019-20	Barwani	Nimar Jhabua Hills	Gara	107136	269 RF	68	Yes
Madhya Pradesh	2019-20	Barwani	Nimar Jhabua Hills	Nalti	108459	102 RF	6	Yes
Madhya Pradesh	2020-21	Barwani	Nimar Jhabua Hills	Roshmal	108878	275 FV	4	Yes
Madhya Pradesh	2020-21	Barwani	Nimar Jhabua Hills	Nalti	109437	104A FV	4	Yes
Madhya Pradesh	2020-21	Barwani	Nimar Jhabua Hills	Junajhira	0	46 RF	4	Yes
Madhya Pradesh	2019-20	Betul North	Satpura Narmada	Mudha	105303	183 RF	335	Yes
Madhya Pradesh	2020-21	Betul North	Satpura Narmada	Heerawadi	108673	192 RF	316	Yes
Madhya Pradesh	2019-20	Betul West	Satpura Narmada	Mohda	105477	1487 PF	577	Yes
Madhya Pradesh	2020-21	Betul West	Satpura Narmada	Khamapur-1	108727	1425 PF	579	Yes
Madhya Pradesh	2019-20	Dhar	Malwa Plateau	Mohanpura	106352	176-177 RF	30	Yes
Madhya Pradesh	2019-20	Dhar	Malwa Plateau	Mohanpura	106355	178 RF	31	Yes
Madhya Pradesh	2019-20	Dhar	Malwa Plateau	Sulibardi	106462	157 RF	60	Yes

Name of State	Finacial Year	Name of Division	Name of Landscape	Name of JFMC	Name Plantation Site	Compt / Village	Area (Ha)	Kml File/Shape file submitted (Yes/No)
Madhya Pradesh	2020-21	Dhar	Malwa Plateau	Mohanpura	0	178 RF	70	Yes
Madhya Pradesh	2020-21	Dhar	Malwa Plateau	Sulibardi	108945	158 RF	47	Yes
Madhya Pradesh	2019-20	Dhar	Malwa Plateau	Morkhal	106668	236 RF	7	Yes
Madhya Pradesh	2019-20	Dhar	Malwa Plateau	Morkhal	106666	234 RF	64	Yes
Madhya Pradesh	2020-21	Dhar	Malwa Plateau	Morkhal	108920	233, 234, 235 RF	63	Yes
Madhya Pradesh	2019-20	Dhar	Malwa Plateau	Lambatalab	106670	313 RF	8	Yes
Madhya Pradesh	2020-21	Dhar	Malwa Plateau	Sulibardi	0	Dhar	1	Yes
Madhya Pradesh	2020-21	Dhar	Malwa Plateau	Sulibardi	0	Sulibadi, Khodan Bujurg	5	Yes
Madhya Pradesh	2019-20	Dhar	Malwa Plateau	Banjari	106669	338 RF	4	Yes
Madhya Pradesh	2019-20	Dhar	Malwa Plateau	Sulibadi, Khodan Bujurg	106602	Ward 09	5	Yes
Madhya Pradesh	2020-21	Dhar	Malwa Plateau	Bhilkunda	108921	339 RF	3	Yes
Madhya Pradesh	2019-20	Hoshangabad	Satpura Narmada	Lalpani	106389	156 RF	240	Yes
Madhya Pradesh	2019-20	Hoshangabad	Satpura Narmada	Kesla (Nadipura)	106382	75 PF	300	Yes
Madhya Pradesh	2020-21	Hoshangabad	Satpura Narmada	Chandkhar	109017	123 PF	120	Yes
Madhya Pradesh	2020-21	Hoshangabad	Satpura Narmada	Saheli	109021	154 RF	138	Yes
Madhya Pradesh	2020-21	Hoshangabad	Satpura Narmada	Dhasai	109060	44 PF	250	Yes
Madhya Pradesh	2020-21	Hoshangabad	Satpura Narmada	Kubdakhedi	109025	132 RF	11	Yes
Madhya Pradesh	2020-21	Hoshangabad	Satpura Narmada	Morpani	109064	76 PF	17	Yes
Madhya Pradesh	2020-21	Hoshangabad	Satpura Narmada	Morpani	109063	76 PF	12	Yes
Madhya Pradesh	2019-20	Hoshangabad	Satpura Narmada	Kesla & Ojhapura	0	Kesla & Ojhapura	85	Yes
Madhya Pradesh	2020-21	Hoshangabad	Satpura Narmada	Lalpani & Saheli	0	Lalpani & Saheli	85	Yes

Name of State	Finacial Year	Name of Division	Name of Landscape	Name of JFMC	Name Plantation Site	Compt / Village	Area (Ha)	Kml File/Shape file submitted (Yes/No)
Madhya Pradesh	2020-21	Hoshangabad	Satpura Narmada	Jalikheda	109066	47 RF	10	Yes
Madhya Pradesh	2019-20	Hoshangabad	Satpura Narmada	Jalikheda	109070	47 RF	24	Yes
Madhya Pradesh	2020-21	Hoshangabad	Satpura Narmada	Mandikho	109065	60 RF	24	Yes
Madhya Pradesh	2020-21	Hoshangabad	Satpura Narmada	Saheli	0	Saheli	1	Yes
Madhya Pradesh	2020-21	Jhabua	Nimar Jhabua Hills	Kumbhakheddi	108499	294 RF	24	Yes
Madhya Pradesh	2019-20	Jhabua	Nimar Jhabua Hills	Kodiyapada	107291	124 RF	45	Yes
Madhya Pradesh	2019-20	Jhabua	Nimar Jhabua Hills	Kodiyapada	0	124 RF	39	Yes
Madhya Pradesh	2020-21	Jhabua	Nimar Jhabua Hills	Tamboliya	108498	293 RF	3	Yes
Madhya Pradesh	2020-21	Jhabua	Nimar Jhabua Hills	Kumbhakheddi	108500	294 RF	38	Yes
Madhya Pradesh	2020-21	Jhabua	Nimar Jhabua Hills	Sarangi	109153	Sarangi	1	Yes
Madhya Pradesh	2019-20	Jhabua	Nimar Jhabua Hills	Agral	109157	Agral	3	Yes
Madhya Pradesh	2019-20	Jhabua	Nimar Jhabua Hills	Machhlai Mata	109160	Machhlai Mata	4	Yes
Madhya Pradesh	2019-20	Jhabua	Nimar Jhabua Hills	Dhavdapada	109165	123 RF	3	Yes
Madhya Pradesh	2020-21	Jhabua	Nimar Jhabua Hills	Sarangi	109155	Sarangi	4	Yes
Madhya Pradesh	2020-21	Jhabua	Nimar Jhabua Hills	Tamboliya	108496	221 RF	18	Yes
Madhya Pradesh	2020-21	Jhabua	Nimar Jhabua Hills	Tamboliya	108497	293 RF	43	Yes

Name of State	Finacial Year	Name of Division	Name of Landscape	Name of JFMC	Name Plantation Site	Compt / Village	Area (Ha)	Kml File/Shape file submitted (Yes/No)
Madhya Pradesh	2019-20	Obaidullahganj	Vindhya Plateau	Bineka	106285	435 RF	119	Yes
Madhya Pradesh	2019-20	Obaidullahganj	Vindhya Plateau	Bineka	106313	437 RF	254	Yes
Madhya Pradesh	2019-20	Obaidullahganj	Vindhya Plateau	Dungaria	106328	325 RF	147	Yes
Madhya Pradesh	2019-20	Obaidullahganj	Vindhya Plateau	Gada	106323	436 RF	160	Yes
Madhya Pradesh	2020-21	Obaidullahganj	Vindhya Plateau	Nayapura	108629	430 RF	100	Yes
Madhya Pradesh	2020-21	Obaidullahganj	Vindhya Plateau	Karkabani	108486	324 RF	127	Yes
Madhya Pradesh	2020-21	Obaidullahganj	Vindhya Plateau	Sarra	108487	318 RF	215	Yes
Madhya Pradesh	2020-21	Obaidullahganj	Vindhya Plateau	Nandora	108488	838 PF	130	Yes
Madhya Pradesh	2020-21	Obaidullahganj	Vindhya Plateau	Kingi	108628	491 RF	100	Yes
Madhya Pradesh	2019-20	Obaidullahganj	Vindhya Plateau	Bineka	106376	435 RF	41	Yes
Madhya Pradesh	2019-20	Obaidullahganj	Vindhya Plateau	Bineka	106377	435 RF	26	Yes
Madhya Pradesh	2019-20	Obaidullahganj	Vindhya Plateau	Dungaria	106334	325 RF	113	Yes
Madhya Pradesh	2020-21	Obaidullahganj	Vindhya Plateau	Panjra	108484	835 PF	109	Yes
Madhya Pradesh	2020-21	Obaidullahganj	Vindhya Plateau	Alampur	108485	836 PF	52	Yes
Madhya Pradesh	2020-21	Obaidullahganj	Vindhya Plateau	Alampur	108483	831 PF	79	Yes
Madhya Pradesh	2019-20	Obaidullahganj	Vindhya Plateau	Dungaria	106332	325 RF	49	Yes
Madhya Pradesh	2020-21	Obaidullahganj	Vindhya Plateau	Nayapura	108630	433 RF	42	Yes
Madhya Pradesh	2019-20	Obaidullahganj	Vindhya Plateau	Dungaria	106336	325 RF	9	Yes
Madhya Pradesh	2020-21	Obaidullahganj	Vindhya Plateau	Dungaria	0	728 PF	9	Yes
Madhya Pradesh	2020-21	Obaidullahganj	Vindhya Plateau	Bineka, Jait	0	Bineka, Jait	60	Yes
Madhya Pradesh	2020-21	Obaidullahganj	Vindhya Plateau	Nandora, Panjra	0	Nandora, Sehora, Panjra, Karagwani	40.6	Yes

Name of State	Finacial Year	Name of Division	Name of Landscape	Name of JFMC	Name Plantation on Site	Compt / Village	Area (Ha)	Kml File/Shape file submitted (Yes/No)
Madhya Pradesh	2020-21	Obaidullahganj	Vindhya Plateau	Bineka	0	NH-12 Amoda to Bineka	30	Yes
Madhya Pradesh	2019-20	Raisen	Vindhya Plateau	Mavai	107103	85 RF	70	Yes
Madhya Pradesh	2019-20	Raisen	Vindhya Plateau	Bhavargarh	0	100 RF	60	Yes
Madhya Pradesh	2019-20	Raisen	Vindhya Plateau	Suagarh	0	104 RF	120	Yes
Madhya Pradesh	2019-20	Raisen	Vindhya Plateau	Shejpuri	108235	178 RF	70	Yes
Madhya Pradesh	2019-20	Raisen	Vindhya Plateau	Shejpuri	108236	179 RF	80	Yes
Madhya Pradesh	2019-20	Raisen	Vindhya Plateau	Dabri	0	576 PF	141	Yes
Madhya Pradesh	2020-21	Raisen	Vindhya Plateau	Imliya	0	574 PF	150	Yes
Madhya Pradesh	2020-21	Raisen	Vindhya Plateau	Mulkhenta	0	18 RF	70	Yes
Madhya Pradesh	2020-21	Raisen	Vindhya Plateau	Patimanak Chouk	0	114 RF	57	Yes
Madhya Pradesh	2020-21	Raisen	Vindhya Plateau	Padan	108855	134 RF	60	Yes
Madhya Pradesh	2020-21	Raisen	Vindhya Plateau	Padan	108856	136 RF	80	Yes
Madhya Pradesh	2020-21	Raisen	Vindhya Plateau	Choka	108857	130 RF	110	Yes
Madhya Pradesh	2019-20	Raisen	Vindhya Plateau	Mavai	107105	84 RF	30	Yes
Madhya Pradesh	2019-20	Raisen	Vindhya Plateau	Sehora Khurd	107800	98 RF	39	Yes
Madhya Pradesh	2020-21	Raisen	Vindhya Plateau	Rampur	109309	111 RF	26	Yes
Madhya Pradesh	2020-21	Raisen	Vindhya Plateau	Jamuniya	108853	121 RF	40	Yes
Madhya Pradesh	2019-20	Raisen	Vindhya Plateau	Mavai	107107	84 RF	30	Yes
Madhya Pradesh	2019-20	Raisen	Vindhya Plateau	Bhavargarh	0	98 RF	30	Yes
Madhya Pradesh	2019-20	Raisen	Vindhya Plateau	Himmaatsin gh Padriya	107185	118 RF	42	Yes
Madhya Pradesh	2020-21	Raisen	Vindhya Plateau	Rampur	109312	107 PF	3	Yes

Name of State	Finacial Year	Name of Division	Name of Landscape	Name of JFMC	Name Plantation Site	Compt / Village	Area (Ha)	Kml File/Shape file submitted (Yes/No)
Madhya Pradesh	2019-20	Raisen	Vindhya Plateau	Sarra	107804	104 RF	3	Yes
Madhya Pradesh	2020-21	Raisen	Vindhya Plateau	Rampur	109311	107 PF	2	Yes
Madhya Pradesh	2019-20	Raisen	Vindhya Plateau	Sarra	107803	104 RF	10	Yes
Madhya Pradesh	2019-20	Raisen	Vindhya Plateau	Himmaatsin gh Padriya	107187	118 RF	5	Yes
Madhya Pradesh	2019-20	Raisen	Vindhya Plateau	Shejpuri	107188	612 PF	5	Yes
Madhya Pradesh	2020-21	Raisen	Vindhya Plateau	Rampur	109310	107 PF	1	Yes
Madhya Pradesh	2019-20	Raisen	Vindhya Plateau	Bavgargh, Panjhirpa, Suagarh	0	Bavgargh, Panjhirpa, Suagarh	5	Yes
Madhya Pradesh	2019-20	Raisen	Vindhya Plateau	Singhpuri, Patn, Gadarwara, Sahajpuri	0	Singhpuri, Patn, Gadarwara, Sahajpuri	20	Yes
Madhya Pradesh	2019-20	Raisen	Vindhya Plateau	Mabai	0	84 RF	8	Yes
Madhya Pradesh	2019-20	Raisen	Vindhya Plateau	Bhavargarh	0	100 RF	4	Yes
Madhya Pradesh	2019-20	Raisen	Vindhya Plateau	Bhavargarh	0	98 RF	4	Yes
Madhya Pradesh	2019-20	Raisen	Vindhya Plateau	Patna Kachar	0	Patna to Kota	8	Yes
Madhya Pradesh	2020-21	Raisen	Vindhya Plateau	Rampur	0	Gairatganj to rampur	10	Yes
Madhya Pradesh	2020-21	Raisen	Vindhya Plateau	Choka	108854	Jamunia to Silwani	12	Yes
Madhya Pradesh	2019-20	Sagar South	Bundelkhand	Chandrapur	105703	583 RF	213	Yes
Madhya Pradesh	2020-21	Sagar South	Bundelkhand	Hinotiya khurd	108717	576 RF	211	Yes
Madhya Pradesh	2019-20	Sagar South	Bundelkhand	Bandarchua	105693	777 PF	56	Yes
Madhya Pradesh	2019-20	Sagar South	Bundelkhand	Sironja	105705	734 RF	96	Yes
Madhya Pradesh	2020-21	Sagar South	Bundelkhand	Sapat	108715	823 RF	100	Yes
Madhya Pradesh	2020-21	Sagar South	Bundelkhand	Hinotakala	108716	788 RF	49	Yes

Name of State	Finacial Year	Name of Division	Name of Landscape	Name of JFMC	Name Plantation Site	Compt / Village	Area (Ha)	Kml File/Shape file submitted (Yes/No)
Madhya Pradesh	2019-20	Sagar South	Bundelkhand	Chandrapur	105702	587 PF	74	Yes
Madhya Pradesh	2020-21	Sagar South	Bundelkhand	Bairsala	108719	1123 RF	73	Yes
Madhya Pradesh	2020-21	Sagar South	Bundelkhand	Kheri	108712	1078 PF	4	Yes
Madhya Pradesh	2019-20	Sagar South	Bundelkhand	Sironja	105706	Sironja	32	Yes
Madhya Pradesh	2019-20	Sagar South	Bundelkhand	Rahatgarh, Dabri, Chandrapur, Rajoli	0	Rahatgarh, Dabri, Chandrapur, Rajoli	71	Yes
Madhya Pradesh	2019-20	Sagar South	Bundelkhand	Bandarchua, Surkhi	0	Bandarchua, Surkhi	20	Yes
Madhya Pradesh	2019-20	Sagar South	Bundelkhand	Sironja	0	Sironja	80	Yes
Madhya Pradesh	2019-20	Sagar South	Bundelkhand	Rangir	105694	Rangir	30	Yes
Madhya Pradesh	2019-20	Sagar South	Bundelkhand	Dabri	105704	Dabri	38	Yes
Madhya Pradesh	2019-20	Sagar South	Bundelkhand	Sironja	105707	734 RF	4	Yes
Madhya Pradesh	2019-20	Satna	Kymore Plateau	Parasmaniya	105305	384 PF	10	Yes
Madhya Pradesh	2019-20	Satna	Kymore Plateau	Berme, Parasmaniya	105304	466 PF	51	Yes
Madhya Pradesh	2019-20	Satna	Kymore Plateau	Berme	0	466, 465, 425, 428, 414, 418, 383, 384 PF	5	Yes
Madhya Pradesh	2019-20	Satna	Kymore Plateau	Udaypur	105317	477 PF	20	Yes
Madhya Pradesh	2019-20	Satna	Kymore Plateau	Rampur	105306	467 PF	33	Yes
Madhya Pradesh	2020-21	Satna	Kymore Plateau	Manpur	109143	476 PF	10	Yes
Madhya Pradesh	2020-21	Satna	Kymore Plateau	Gadhout	109147	464 PF	5.01	Yes
Madhya Pradesh	2020-21	Satna	Kymore Plateau	Berme, Parasmaniya	109361	466 PF	51.14	Yes
Madhya Pradesh	2020-21	Satna	Kymore Plateau	Gadhout	0	Uraichuan, Jhakor,	183	Yes

Name of State	Finacial Year	Name of Division	Name of Landscape	Name of JFMC	Name Plantation on Site	Compt / Village	Area (Ha)	Kml File/Shape file submitted (Yes/No)
						Berma, Rampur Gadhot, Karondi, Kordari, Basha, Patihat, Ladhad		
Madhya Pradesh	2020-21	Satna	Kymore Plateau	Udaypur	109144	477 PF	5	Yes
Madhya Pradesh	2020-21	Satna	Kymore Plateau	Udaypur	109146	477 PF	5	Yes
Madhya Pradesh	2020-21	Satna	Kymore Plateau	Gadhout	109148	463 PF	32.59	Yes
Madhya Pradesh	2019-20	Sehore	Vindhya Plateau	Bansapur	106559	641 PF	60	Yes
Madhya Pradesh	2019-20	Sehore	Vindhya Plateau	Bansapur	106561	658 RF	60	Yes
Madhya Pradesh	2019-20	Sehore	Vindhya Plateau	Bansapur	106562	642 PF	62	Yes
Madhya Pradesh	2019-20	Sehore	Vindhya Plateau	Bansapur	106565	659 RF	60	Yes
Madhya Pradesh	2020-21	Sehore	Vindhya Plateau	Bansapur	108718	655 RF	235	Yes
Madhya Pradesh	2019-20	Sehore	Vindhya Plateau	Bansapur	106563	638 PF	36	Yes
Madhya Pradesh	2020-21	Sehore	Vindhya Plateau	Bansapur	108720	637 PF	35	Yes
Madhya Pradesh	2020-21	Sehore	Vindhya Plateau	Bansapur	108721	637 PF	9	Yes
Madhya Pradesh	2020-21	Sehore	Vindhya Plateau	Joshipur	108723	Joshipur	10	Yes
Madhya Pradesh	2019-20	Sehore	Vindhya Plateau	Bansapur	106564	638 PF	5	Yes
Madhya Pradesh	2020-21	Sehore	Vindhya Plateau	Bansapur	108722	637 PF	4	Yes
Madhya Pradesh	2019-20	Sendhwa	Nimar Jhabua Hills	Sirwel	0	677 RF	6	Yes
Madhya Pradesh	2019-20	Sendhwa	Nimar Jhabua Hills	Chunabhatti	0	755 RF	7	Yes

Name of State	Finacial Year	Name of Division	Name of Landscape	Name of JFMC	Name Plantation Site	Compt / Village	Area (Ha)	Kml File/Shape file submitted (Yes/No)
Madhya Pradesh	2019-20	Sendhwa	Nimar Jhabua Hills	Sirvel	107969	677 RF	55	Yes
Madhya Pradesh	2019-20	Sendhwa	Nimar Jhabua Hills	Sapkhadki	107968	755 RF	56	Yes
Madhya Pradesh	2019-20	Sendhwa	Nimar Jhabua Hills	Sirwel	0	677 RF	10	Yes
Madhya Pradesh	2019-20	Sendhwa	Nimar Jhabua Hills	Chunabhatti	0	755 RF	10	Yes
Madhya Pradesh	2019-20	Sendhwa	Nimar Jhabua Hills	Sirvel	107971	677 RF	5	Yes
Madhya Pradesh	2019-20	Sendhwa	Nimar Jhabua Hills	Sapkhadki	107970	755 RF	6	Yes
Madhya Pradesh	2019-20	Sendhwa	Nimar Jhabua Hills	Sirvel	107973	677 RF	14	Yes
Madhya Pradesh	2019-20	Sendhwa	Nimar Jhabua Hills	Sapkhadki	107972	755 RF	14	Yes
Madhya Pradesh	2019-20	Sendhwa	Nimar Jhabua Hills	Sirvel	107975	677 RF	5	Yes
Madhya Pradesh	2019-20	Sendhwa	Nimar Jhabua Hills	Sapkhadki	107974	755 RF	6	Yes
Madhya Pradesh	2019-20	Sendhwa	Nimar Jhabua Hills	Sirvel	107977	677 RF	3	Yes
Madhya Pradesh	2020-21	Shivpuri	Gird	Hurri	0	1110 PF	3	Yes
Madhya Pradesh	2019-20	Sendhwa	Nimar Jhabua Hills	Sapkhadki	107976	755 RF	4	Yes
Madhya Pradesh	2019-20	Seoni South	Satpura Narmada	Dhundhitola	106460	514 RF	4	Yes
Madhya Pradesh	2019-20	Seoni South	Satpura Narmada	Dhundhitola	0	514 RF	148	Yes
Madhya Pradesh	2019-20	Seoni South	Satpura Narmada	Kumada Mal	106465	554 PF	11	Yes

Name of State	Financial Year	Name of Division	Name of Landscape	Name of JFMC	Name Plantation on Site	Compt / Village	Area (Ha)	Kml File/Shape file submitted (Yes/No)
Madhya Pradesh	2019-20	Seoni South	Satpura Narmada	Kumhda	0	554 PF	32	Yes
Madhya Pradesh	2019-20	Seoni South	Satpura Narmada	Kumhda	0	Dhunditola, Dhat karpadiya, Rumal, Jhitra, Sarasdol, Kanchanwara, Kumhada, Devjhir, Arjun Jhir	64	Yes
Madhya Pradesh	2019-20	Seoni South	Satpura Narmada	Kumhda	0	Kumhada to Kalimati	5.22	Yes
Madhya Pradesh	2019-20	Seoni South	Satpura Narmada	Kumhda	0	554 PF	30	Yes
Madhya Pradesh	2019-20	Seoni South	Satpura Narmada	Piparia	0	Piparkhota, Piparia, Ramli	66.5	Yes
Madhya Pradesh	2019-20	Seoni South	Satpura Narmada	Piparia	0	266 PF	22	Yes
Madhya Pradesh	2019-20	Seoni South	Satpura Narmada	Piparia	0	265 PF	200	Yes
Madhya Pradesh	2019-20	Seoni South	Satpura Narmada	Fatehpur	105331	266 PF	7	Yes
Madhya Pradesh	2019-20	Seoni South	Satpura Narmada	Piparia	0	266 PF	40	Yes
Madhya Pradesh	2020-21	Seoni South	Satpura Narmada	Kumhda	0	509 RF	199.36	Yes
Madhya Pradesh	2020-21	Seoni South	Satpura Narmada	Chikhlitola	0	Ramli, Kharitola, Shabri Rith, Riddi, Chikhlitola, Chikhli	20	Yes
Madhya Pradesh	2020-21	Seoni South	Satpura Narmada	Chikhlitola	0	209 RF	141.64	Yes
Madhya Pradesh	2020-21	Seoni South	Satpura Narmada	Babai	108831	356 PF	68	Yes
Madhya Pradesh	2020-21	Seoni South	Satpura Narmada	Babai	108830	356 PF	20	Yes
Madhya Pradesh	2020-21	Seoni South	Satpura Narmada	Babai	108828	356 PF	11	Yes

Name of State	Finacial Year	Name of Division	Name of Landscape	Name of JFMC	Name Plantation Site	Compt / Village	Area (Ha)	Kml File/Shape file submitted (Yes/No)
Madhya Pradesh	2020-21	Sheopur	Gird	Kalitalai	109169	109 RF	1	Yes
Madhya Pradesh	2019-20	Sheopur	Gird	Kalmi	106786	112 RF	66	Yes
Madhya Pradesh	2020-21	Sheopur	Gird	Kalmi	108768	112 RF	66	Yes
Madhya Pradesh	2019-20	Sheopur	Gird	Ajnoyee	106610	162 RF	73.48	Yes
Madhya Pradesh	2019-20	Sheopur	Gird	Ajnoyee	106613	162 RF	103.69	Yes
Madhya Pradesh	2019-20	Sheopur	Gird	Bheemlat	107069	142 RF	38.52	Yes
Madhya Pradesh	2019-20	Sheopur	Gird	Bheemlat	107070	142 RF	54.41	Yes
Madhya Pradesh	2019-20	Sheopur	Gird	Savadi	107219	94 PF	52.63	Yes
Madhya Pradesh	2019-20	Sheopur	Gird	Savadi	107220	94 PF	50.86	Yes
Madhya Pradesh	2020-21	Sheopur	Gird	Ajnoyee	108990	154 RF	38.55	Yes
Madhya Pradesh	2020-21	Sheopur	Gird	Dhengda	108991	148 RF	98.14	Yes
Madhya Pradesh	2020-21	Sheopur	Gird	Dhengda	108992	149 RF	69.19	Yes
Madhya Pradesh	2020-21	Sheopur	Gird	Bhimlat	108993	141 RF	100.25	Yes
Madhya Pradesh	2020-21	Sheopur	Gird	Bhimlat	108994	141 RF	69.86	Yes
Madhya Pradesh	2019-20	Sheopur	Gird	Kalitalai	106283	100 RF	48.12	Yes
Madhya Pradesh	2019-20	Sheopur	Gird	Dhengda	107262	148 RF	56.76	Yes
Madhya Pradesh	2019-20	Sheopur	Gird	Dhengda	107263	148 RF	38.58	Yes
Madhya Pradesh	2019-20	Sheopur	Gird	Dhengda	107264	148 RF	35	Yes
Madhya Pradesh	2020-21	Sheopur	Gird	Sarsilla	109128	89 PF	99.25	Yes
Madhya Pradesh	2020-21	Sheopur	Gird	Kalitalai	109168	110 RF	79.74	Yes
Madhya Pradesh	2019-20	Sheopur	Gird	Kalitalai	107221	100 RF	19.12	Yes
Madhya Pradesh	2019-20	Sheopur	Gird	Kalitalai	107222	100 RF	79.87	Yes

Name of State	Finacial Year	Name of Division	Name of Landscape	Name of JFMC	Name Plantation Site	Compt / Village	Area (Ha)	Kml File/Shape file submitted (Yes/No)
Madhya Pradesh	2020-21	Sheopur	Gird	Rampura	109046	116 RF	100	Yes
Madhya Pradesh	2019-20	Sheopur	Gird	Ajnoyee	106483	154 RF	55.84	Yes
Madhya Pradesh	2019-20	Sheopur	Gird	Ajnoyee	106484	154 RF	80.08	Yes
Madhya Pradesh	2019-20	Sheopur	Gird	Ajnoyee	106485	154 RF	70.11	Yes
Madhya Pradesh	2019-20	Sheopur	Gird	Ajnoyee	106486	154 RF	45.4	Yes
Madhya Pradesh	2019-20	Sheopur	Gird	Ajnoyee	107068	154 RF	49.21	Yes
Madhya Pradesh	2019-20	Sheopur	Gird	Bheemlat	107218	142 RF	68.75	Yes
Madhya Pradesh	2020-21	Sheopur	Gird	Ajnoyee	108995	162 RF	44.64	Yes
Madhya Pradesh	2020-21	Sheopur	Gird	Ajnoyee	108996	162 RF	45.82	Yes
Madhya Pradesh	2020-21	Sheopur	Gird	Ajnoyee	108997	162 RF	65.49	Yes
Madhya Pradesh	2020-21	Sheopur	Gird	Ajnoyee	108998	162 RF	53.31	Yes
Madhya Pradesh	2020-21	Sheopur	Gird	Ajnoyee	108999	162 RF	71.23	Yes
Madhya Pradesh	2020-21	Sheopur	Gird	Bhimlat	109000	141 RF	89.49	Yes
Madhya Pradesh	2019-20	Shivpuri	Gird	Jamoniya	0	660 , 661, 662 PF	96	Yes
Madhya Pradesh	2020-21	Shivpuri	Gird	Balapur	0	670, 671 PF	98	Yes
Madhya Pradesh	2019-20	Shivpuri	Gird	Jamoniya	0	653, 654, 659 PF	300	Yes
Madhya Pradesh	2019-20	Shivpuri	Gird	Bilukho	109222	941 PF	74	Yes
Madhya Pradesh	2019-20	Shivpuri	Gird	Hurri	107400	1111 PF	29	Yes
Madhya Pradesh	2019-20	Shivpuri	Gird	Hurri	107399	1110 PF	84	Yes
Madhya Pradesh	2019-20	Shivpuri	Gird	Hurri	107401	1114 PF	71	Yes
Madhya Pradesh	2020-21	Shivpuri	Gird	Bilukho	0	Bilukho	49	Yes
Madhya Pradesh	2019-20	Shivpuri	Gird	bilukho	108225	940 PF	40	Yes

Name of State	Finacial Year	Name of Division	Name of Landscape	Name of JFMC	Name Plantation Site	Compt / Village	Area (Ha)	Kml File/Shape file submitted (Yes/No)
Madhya Pradesh	2020-21	Shivpuri	Gird	Pothai	109296	1137 PF	9	Yes
Madhya Pradesh	2019-20	Shivpuri	Gird	Bilukho	109221	933 PF	9	Yes
Madhya Pradesh	2020-21	Shivpuri	Gird	Balapur	109215	670 RF	381	Yes
Madhya Pradesh	2020-21	Shivpuri	Gird	Hurri	109274	1111 PF	30	Yes
Madhya Pradesh	2020-21	Shivpuri	Gird	Hurri	109292	1110 PF	84	Yes
Madhya Pradesh	2020-21	Shivpuri	Gird	Hurri	0	Tijarpura Kaimkheda to Gurjar Road	28	Yes
Madhya Pradesh	2020-21	Shivpuri	Gird	Pipro	0	Massuri to Rajapur, Rannod Road; Masuri to Tijarpur	19.5	Yes
Madhya Pradesh	2020-21	Shivpuri	Gird	Hurri	109294	1114 PF	113	Yes
Madhya Pradesh	2020-21	Shivpuri	Gird	Pipro	0	297 RF	2	Yes
Madhya Pradesh	2020-21	Shivpuri	Gird	Pipro	0	297 RF	6	Yes
Madhya Pradesh	2020-21	Shivpuri	Gird	Pipro	0	299 RF	3	Yes
Madhya Pradesh	2020-21	Shivpuri	Gird	Pipro	0	301 RF	3	Yes
Madhya Pradesh	2020-21	Shivpuri	Gird	Pipro	0	309 RF	3	Yes
Madhya Pradesh	2020-21	Shivpuri	Gird	Pothai	109297	1137 PF	1	Yes
Madhya Pradesh	2020-21	Shivpuri	Gird	Nayagaon	109355	933, 935 PF	2.5	Yes
Madhya Pradesh	2020-21	Shivpuri	Gird	Sakalpur	109356	933 PF	2	Yes
Madhya Pradesh	2020-21	Shivpuri	Gird	Hurri	0	Pureni, Masuri, Rupepur, Makhwa, Hinotiya, Guraiya, Padora,	99	Yes

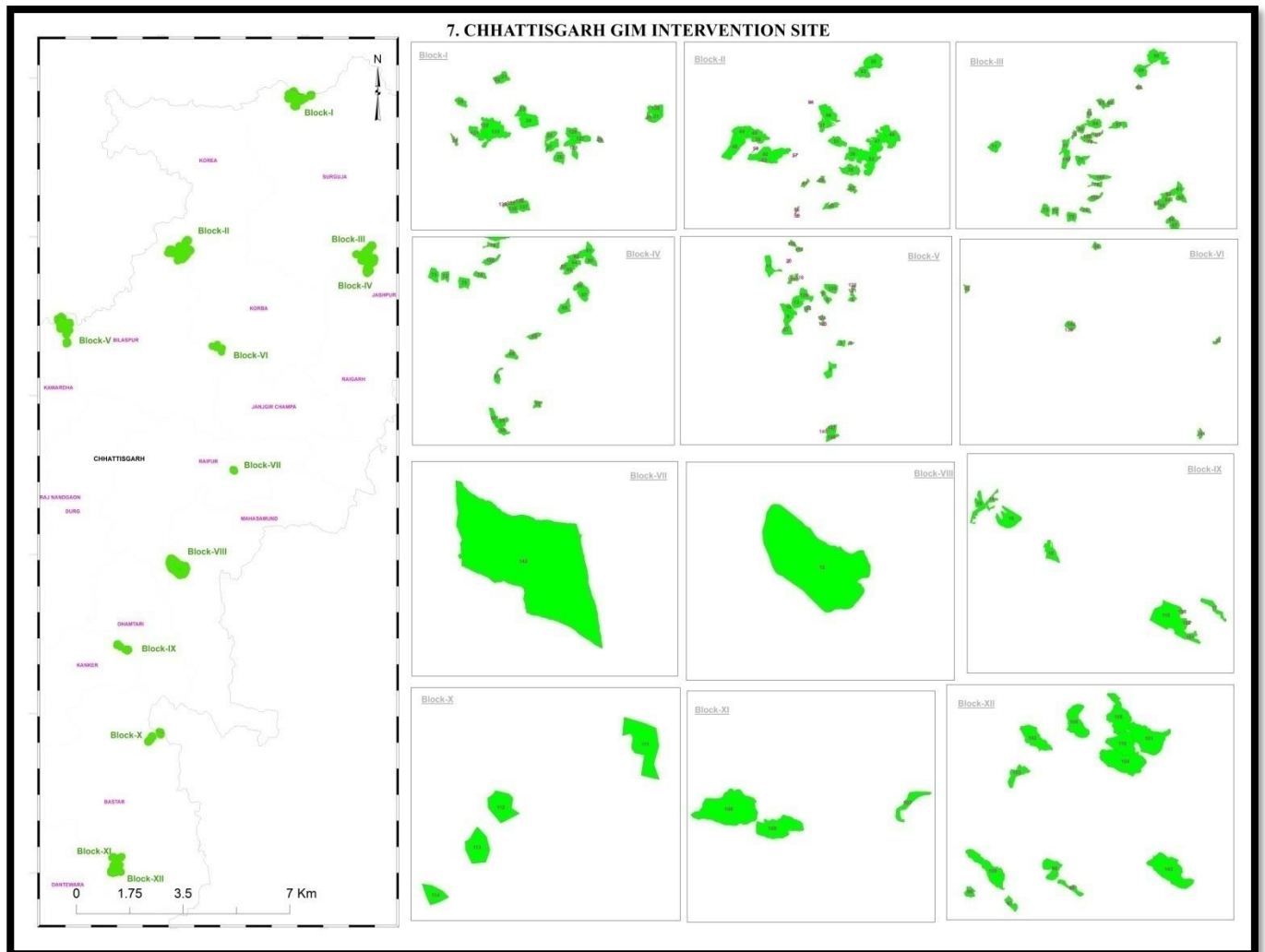
Name of State	Finacial Year	Name of Division	Name of Landscape	Name of JFMC	Name Plantation Site	Compt / Village	Area (Ha)	Kml File/Shape file submitted (Yes/No)
						Lotan Rajapur, Dhapora		
Madhya Pradesh	2020-21	Shivpuri	Gird	Hurri	0	Tijarpur, Kaimkheda, Hurri	49	Yes
Madhya Pradesh	2020-21	Shivpuri	Gird	Hurri	0	1114 PF	4	Yes
Madhya Pradesh	2019-20	South Panna	Bundelkhand	Dharampura South	0	887 PF	30	Yes
Madhya Pradesh	2019-20	South Panna	Bundelkhand	Deenpura	0	1234 PF	29	Yes
Madhya Pradesh	2020-21	South Panna	Bundelkhand	Dharampura South	0	892 PF	57	Yes
Madhya Pradesh	2019-20	South Panna	Bundelkhand	Dharampura South	107259	873 PF	150	Yes
Madhya Pradesh	2019-20	South Panna	Bundelkhand	Hardua Kothi	105330	1234 PF	153	Yes
Madhya Pradesh	2020-21	South Panna	Bundelkhand	Deenpura	108634	1263 PF	294	Yes
Madhya Pradesh	2019-20	South Panna	Bundelkhand	Dharampura South	107189	874 PF	100	Yes
Madhya Pradesh	2019-20	South Panna	Bundelkhand	Hardua Kothi	105326	1234 PF	114	Yes
Madhya Pradesh	2020-21	South Panna	Bundelkhand	Amrai pipriya	108686	891 PF	100	Yes
Madhya Pradesh	2020-21	South Panna	Bundelkhand	Deenpura	108635	1264 PF	110	Yes
Madhya Pradesh	2019-20	South Panna	Bundelkhand	Hardua Kothi	105327	1234 PF	59	Yes
Madhya Pradesh	2019-20	South Panna	Bundelkhand	Magarda	107463	787 PF	60	Yes
Madhya Pradesh	2020-21	South Panna	Bundelkhand	Deenpura	108636	1265 PF	111	Yes
Madhya Pradesh	2019-20	South Panna	Bundelkhand	Dharampura South	107260	874 PF	56	Yes
Madhya Pradesh	2019-20	South Panna	Bundelkhand	Gourha	105328	1235 PF	56	Yes
Madhya Pradesh	2020-21	South Panna	Bundelkhand	Deenpura	0	1264 PF	108	Yes
Madhya Pradesh	2019-20	South Panna	Bundelkhand	Hardua Kothi	108637	1234 PF	6	Yes
Madhya Pradesh	2019-20	South Panna	Bundelkhand	Dharampura South	0	Jalhali, Dharmampur	52	Yes

Name of State	Financial Year	Name of Division	Name of Landscape	Name of JFMC	Name Plantation Site	Compt / Village	Area (Ha)	Kml File/Shape file submitted (Yes/No)
						a, Khanderaja, Pipariya, Aamajhol, Amrai, Khamariya, Dharteha, Kalda		
Madhya Pradesh	2019-20	South Panna	Bundelkhand	Hardua Kothi	0	Dumaiya, Kothi, Hardua	80	Yes
Madhya Pradesh	2020-21	South Panna	Bundelkhand	Dharampura South	0	Jalhali, Dharampura, Moheli, Kalda	65	Yes
Madhya Pradesh	2020-21	South Panna	Bundelkhand	Hardua Kothi Deenpura	0	Kothi, Hardua, Majhagawan, Tikuri	60	Yes
Madhya Pradesh	2019-20	South Panna	Bundelkhand	Mohali	107267	889 PF	17	Yes
Madhya Pradesh	2019-20	South Panna	Bundelkhand	Hardua Kothi	107622	1244 PF	17	Yes
Madhya Pradesh	2019-20	Umaria	Northern Hills Plains	Ghunghunti	106494	308 RF	276	Yes
Madhya Pradesh	2019-20	Umaria	Northern Hills Plains	Ghunghunti	106495	294 RF	200	Yes
Madhya Pradesh	2020-21	Umaria	Northern Hills Plains	Bahannara	108452	305 RF	477	Yes
Madhya Pradesh	2019-20	Umaria	Northern Hills Plains	Aamadogry	106629	507 PF	94	Yes
Madhya Pradesh	2020-21	Umaria	Northern Hills Plains	Badargaw	108413	507 PF	77	Yes
Madhya Pradesh	2019-20	Umaria	Northern Hills Plains	Ghunghunti	0	RF-295	5	Yes
Madhya Pradesh	2019-20	Umaria	Northern Hills Plains	Ghunghunti	0	Bijoura to Ghunghuti	0.5	Yes

Name of State	Finacial Year	Name of Division	Name of Landscape	Name of JFMC	Name Plantation Site	Compt / Village	Area (Ha)	Kml File/Shape file submitted (Yes/No)
Madhya Pradesh	2020-21	Umariya	Northern Hills Plains	Aamadogry	0	Sastra to Nipania	0.8	Yes
Madhya Pradesh	2019-20	Satna	Kymore Plateau	Parasmaniya	0	419, 421 PF	178	Yes
Madhya Pradesh	2019-20	Satna	Kymore Plateau	Ladbad	0	425 PF	132	Yes
Madhya Pradesh	2020-21	Satna	Kymore Plateau	Ladbad	0	424, 430 PF	178	Yes
Madhya Pradesh	2020-21	Satna	Kymore Plateau	Ladbad	0	425 PF	127.86	Yes
					321		20046.61	

Chhattisgarh:

Chhattisgarh covers an area of 1,35,192 sq km, which is 4.11% of the geographical area of the country. The State is bordered by the Madhya Pradesh in the northwest, Uttar Pradesh in the north, Jharkhand in the northeast, Maharashtra in the southwest, Telangana in the south and Odisha in the southeast. The State falls under East Deccan physiographic zone and can be divided into three agro-climatic zones, viz. the Chhattisgarh Plains, the Northern Hills of Chhattisgarh and the Bastar Plateau. The GIM Intervention Site lies between 19°00' N to 24°00' N latitude and 82°00' E to 83°00' E longitude.



Chhattisgarh Plantation Site Detail Information

Name of State	Financial Year	Name of Landscape	Name of JFMC	Name of Plantation Sites	Area (Ha)	Kml File/Shape file submitted (Yes/No)
Chhattisgarh	2016-17	Bastar	Toyar B1	Toyar B1	100	Yes
Chhattisgarh	2016-17	Bastar	Toyar A2	Toyar A2	50	Yes
Chhattisgarh	2016-17	Bastar	Patelpara	Patelpara	60	Yes
Chhattisgarh	2016-17	Bastar	Toyar A1	Toyar A1	100	Yes
Chhattisgarh	2016-17	Bastar	Toyar B2	Toyar B2	100	Yes
Chhattisgarh	2016-17	Bastar	Armur	Armur	60	Yes
Chhattisgarh	2016-17	Bastar	Limbupadar	Limbupadar	60	Yes
Chhattisgarh	2016-17	Bastar	Limbupadar	Limbupadar	100	Yes
Chhattisgarh	2016-17	Bastar	Sargiguda	Sargiguda	25	Yes
Chhattisgarh	2016-17	Bastar	Sargiguda B	Sargiguda B	25	Yes
Chhattisgarh	2016-17	Bastar	Dulapara	Dulapara	80	Yes
Chhattisgarh	2016-17	Bastar	Dulapara	Dulapara	40	Yes
Chhattisgarh	2016-17	Bastar	Dulapara	Dulapara	28	Yes
Chhattisgarh	2016-17	Bastar	Dulapara	Dulapara	10	Yes
Chhattisgarh	2016-17	Bastar	Dulapara	Dulapara	50	Yes
Chhattisgarh	2016-17	Bastar	Dulapara	Dulapara	10	Yes
Chhattisgarh	2016-17	Bastar	Dulapara	Dulapara	12	Yes
Chhattisgarh	2016-17	Bastar		Farmer's land including current fallows	54	Yes
Chhattisgarh	2015-16	Kanker	Dabena	Dabena	80	Yes
Chhattisgarh	2015-16	Kanker	Dabena	Dabena	35	Yes
Chhattisgarh	2015-16	Kanker	Masulpani	Masulpani	65	Yes
Chhattisgarh	2015-16	Kanker	Masulpani	Masulpani	20	Yes
Chhattisgarh	2015-16	Kanker		Farmer's land including current fallows	10	Yes
Chhattisgarh	2015-16	South Kondagaon	Sandsa	Sandsa	150	Yes
Chhattisgarh	2015-16	South Kondagaon	Bagbeda	Bagbeda	150	Yes
Chhattisgarh	2015-16	South Kondagaon	Bhatwa	Bhatwa	250	Yes
Chhattisgarh	2015-16	South Kondagaon	Khudi	Khudi	150	Yes
Chhattisgarh	2015-16	South Kondagaon	Mageda	Mageda	300	Yes
Chhattisgarh	2016-17	South Kondagaon	Mageda	Mageda	200	Yes

Name of State	Financial Year	Name of Landscape	Name of JFMC	Name of Plantation Sites	Area (Ha)	Kml File/Shape file submitted (Yes/No)
Chhattisgarh	2016-17	South Kondagaon	Bhatwa	Bhatwa	100	Yes
Chhattisgarh	2016-17	South Kondagaon	Bagbeda	Bagbeda	100	Yes
Chhattisgarh	2016-17	South Kondagaon	Sandsa	Sandsa	50	Yes
Chhattisgarh	2016-17	South Kondagaon	Sandsa, Bagbeda, Mageda	Sandsa, Bagbeda, Mageda	3	Yes
Chhattisgarh	2016-17	South Kondagaon	Sandsa	Sandsa	10	Yes
Chhattisgarh	2016-17	South Kondagaon	Bagbeda	Bagbeda	10	Yes
Chhattisgarh	2016-17	South Kondagaon	Bhatwa	Bhatwa	10	Yes
Chhattisgarh	2016-17	South Kondagaon	Khudi	Khudi	10	Yes
Chhattisgarh	2016-17	South Kondagaon	Mageda	Mageda	10	Yes
Chhattisgarh	2016-17	South Kondagaon	Sandsa, Bagbeda, Mageda	Sandsa, Bagbeda, Mageda	3	Yes
Chhattisgarh	2016-17	Balodabazar	Bhkhara	Bhkhara	135	Yes
Chhattisgarh	2016-17	Balodabazar	Furfundi	Furfundi	70	Yes
Chhattisgarh	2016-17	Balodabazar	Kharaha	Kharaha	223	Yes
Chhattisgarh	2016-17	Balodabazar	Bamhani	Bamhani	140	Yes
Chhattisgarh	2016-17	Balodabazar	Jhalpani	Jhalpani	321	Yes
Chhattisgarh	2016-17	Balodabazar	Dhaurabhata	Dhaurabhata	100	Yes
Chhattisgarh	2016-17	Balodabazar	Jhalpani	Jhalpani	57	Yes
Chhattisgarh	2016-17	Gariyaband	Phuljhar	Phuljhar	100	Yes
Chhattisgarh	2016-17	Gariyaband	Belar	Belar	100	Yes
Chhattisgarh	2016-17	Gariyaband	Phuljhar	Phuljhar	100	Yes
Chhattisgarh	2016-17	Gariyaband	Belar	Belar	100	Yes
Chhattisgarh	2016-17	Gariyaband	Bodki	Bodki	25	Yes
Chhattisgarh	2016-17	Gariyaband	Belar	Belar	50	Yes
Chhattisgarh	2016-17	Gariyaband	Patori	Patori	50	Yes
Chhattisgarh	2016-17	Gariyaband	Jogidipa	Jogidipa	10	Yes
Chhattisgarh	2016-17	Kawardha	Kandawani	Kandawani	100	Yes
Chhattisgarh	2016-17	Kawardha	Rahidand	Rahidand	100	Yes
Chhattisgarh	2016-17	Kawardha	Nevur	Nevur	100	Yes
Chhattisgarh	2016-17	Kawardha	Rukamidadar	Rukamidadar	100	Yes
Chhattisgarh	2016-17	Kawardha	Rukamidadar	Rukamidadar	100	Yes
Chhattisgarh	2016-17	Kawardha	Amalitola	Amalitola	100	Yes

Name of State	Financial Year	Name of Landscape	Name of JFMC	Name of Plantation Sites	Area (Ha)	Kml File/Shape file submitted (Yes/No)
Chhattisgarh	2016-17	Kawardha	Amaniya	Amaniya	100	Yes
Chhattisgarh	2016-17	Kawardha	Amaniya	Amaniya	100	Yes
Chhattisgarh	2016-17	Kawardha	Amalitola	Amalitola	100	Yes
Chhattisgarh	2016-17	Kawardha	Rahidand	Rahidand	50	Yes
Chhattisgarh	2016-17	Kawardha	Amalitola	Amalitola	50	Yes
Chhattisgarh	2016-17	Kawardha	Amera	Amera	50	Yes
Chhattisgarh	2016-17	Kawardha	Taitirni	Taitirni	50	Yes
Chhattisgarh	2016-17	Kawardha	Taitirni	Taitirni	50	Yes
Chhattisgarh	2016-17	Kawardha	Bhangitola	Bhangitola	50	Yes
Chhattisgarh	2016-17	Kawardha	Amaniya	Amaniya	55	Yes
Chhattisgarh	2016-17	Kawardha	Bhangitola	Bhangitola	50	Yes
Chhattisgarh	2016-17	Kawardha	Rokhni	Rokhni	55	Yes
Chhattisgarh	2016-17	Kawardha	Rahidad	Rahidad	50	Yes
Chhattisgarh	2016-17	Kawardha	Rahidad	Rahidad	50	Yes
Chhattisgarh	2016-17	Kawardha	Rukhmidadar	Rukhmidadar	25	Yes
Chhattisgarh	2016-17	Kawardha	Neur	Neur	25	Yes
Chhattisgarh	2016-17	Kawardha	Amaniya	Amaniya	100	Yes
Chhattisgarh	2016-17	Kawardha	Amaniya	Amaniya	50	Yes
Chhattisgarh	2016-17	Kawardha	Neur	Neur	50	Yes
Chhattisgarh	2016-17	Kawardha	Neur	Neur	50	Yes
Chhattisgarh	2016-17	Kawardha	Taitirni	Taitirni	40	Yes
Chhattisgarh	2016-17	Kawardha	Amaniya	Amaniya	50	Yes
Chhattisgarh	2016-17	Kawardha	Rahidad	Rahidad	40	Yes
Chhattisgarh	2016-17	Kawardha	Rukhmidadar	Rukhmidadar	25	Yes
Chhattisgarh	2016-17	Kawardha	Rukhmidadar	Rukhmidadar	25	Yes
Chhattisgarh	2016-17	Kawardha	Rukhmidadar	Rukhmidadar	25	Yes
Chhattisgarh	2016-17	Kawardha	Amalitola	Amalitola	40	Yes
Chhattisgarh	2016-17	Kawardha	Neur	Neur	40	Yes
Chhattisgarh	2016-17	Kawardha	Rokhni	Rokhni	55	Yes
Chhattisgarh	2016-17	Kawardha	Neur	Neur	90	Yes
Chhattisgarh	2016-17	Kawardha	Neur	Neur	60	Yes
Chhattisgarh	2016-17	Kawardha	Neur	Neur	60	Yes
Chhattisgarh	2016-17	Kawardha	Rahidad	Rahidad	50	Yes
Chhattisgarh	2016-17	Kawardha	Rahidad	Rahidad	50	Yes
Chhattisgarh	2016-17	Kawardha	Rahidad	Rahidad	40	Yes
Chhattisgarh	2016-17	Kawardha	Bhangitola	Bhangitola	30	Yes
Chhattisgarh	2016-17	Kawardha	Rokhni	Rokhni	50	Yes
Chhattisgarh	2016-17	Kawardha	Amniya	Amniya	20	Yes

Name of State	Financial Year	Name of Landscape	Name of JFMC	Name of Plantation Sites	Area (Ha)	Kml File/Shape file submitted (Yes/No)
Chhattisgarh	2016-17	Kawardha	Rukhmidadar	Rukhmidadar	30	Yes
Chhattisgarh	2016-17	Kawardha	Rukhmidadar	Rukhmidadar	30	Yes
Chhattisgarh	2016-17	Kawardha	Rukhmidadar	Rukhmidadar	30	Yes
Chhattisgarh	2016-17	Kawardha	Taitirni	Taitirni	60	Yes
Chhattisgarh	2016-17	Kawardha	Taitirni	Taitirni	100	Yes
Chhattisgarh	2016-17	Kawardha	Bhangitola	Bhangitola	50	Yes
Chhattisgarh	2016-17	Kawardha		Farmer's land including current fallows	60	Yes
Chhattisgarh	2016-17	Kawardha		Highways/Rural roads/Canals/Tank Bunds	15	Yes
Chhattisgarh	2016-17	Marwahi	Danikundi	Danikundi	200	Yes
Chhattisgarh	2016-17	Marwahi	Danikundi	Danikundi	150	Yes
Chhattisgarh	2016-17	Marwahi	Danikundi	Danikundi	150	Yes
Chhattisgarh	2016-17	Marwahi	Bagharra	Bagharra	200	Yes
Chhattisgarh	2016-17	Marwahi	Bagharra	Bagharra	300	Yes
Chhattisgarh	2016-17	Marwahi	Bagharra	Bagharra	100	Yes
Chhattisgarh	2016-17	Marwahi	Bagharra	Bagharra	100	Yes
Chhattisgarh	2016-17	Marwahi	Rumga	Rumga	100	Yes
Chhattisgarh	2016-17	Marwahi	Danikundi	Danikundi	300	Yes
Chhattisgarh	2016-17	Marwahi	Mauharitola	Mauharitola	100	Yes
Chhattisgarh	2016-17	Marwahi	Mauharitola	Mauharitola	100	Yes
Chhattisgarh	2016-17	Marwahi	Matiyadand	Matiyadand	100	Yes
Chhattisgarh	2016-17	Marwahi	Danikundi	Danikundi	50	Yes
Chhattisgarh	2016-17	Marwahi	Rumga	Rumga	50	Yes
Chhattisgarh	2016-17	Marwahi	Bagharra	Bagharra	50	Yes
Chhattisgarh	2016-17	Marwahi	Rumga	Rumga	100	Yes
Chhattisgarh	2016-17	Marwahi	Rumga	Rumga	50	Yes
Chhattisgarh	2016-17	Marwahi	Kolbirra	Kolbirra	25	Yes
Chhattisgarh	2016-17	Marwahi	Bagharra	Bagharra	25	Yes
Chhattisgarh	2016-17	Marwahi	Rumga	Rumga	30	Yes
Chhattisgarh	2016-17	Marwahi	Bagharra	Bagharra	10	Yes
Chhattisgarh	2016-17	Marwahi	Bagharra	Bagharra	10	Yes
Chhattisgarh	2016-17	Marwahi	Matiyadand	Matiyadand	10	Yes
Chhattisgarh	2016-17	Marwahi	Danikundi	Danikundi	10	Yes
Chhattisgarh	2016-17	Marwahi	Danikundi	Danikundi	20	Yes
Chhattisgarh	2016-17	Katghora	Chanwaripara	Chanwaripara	64	Yes
Chhattisgarh	2016-17	Katghora	Karra Parsapani	Karra Parsapani	250	Yes

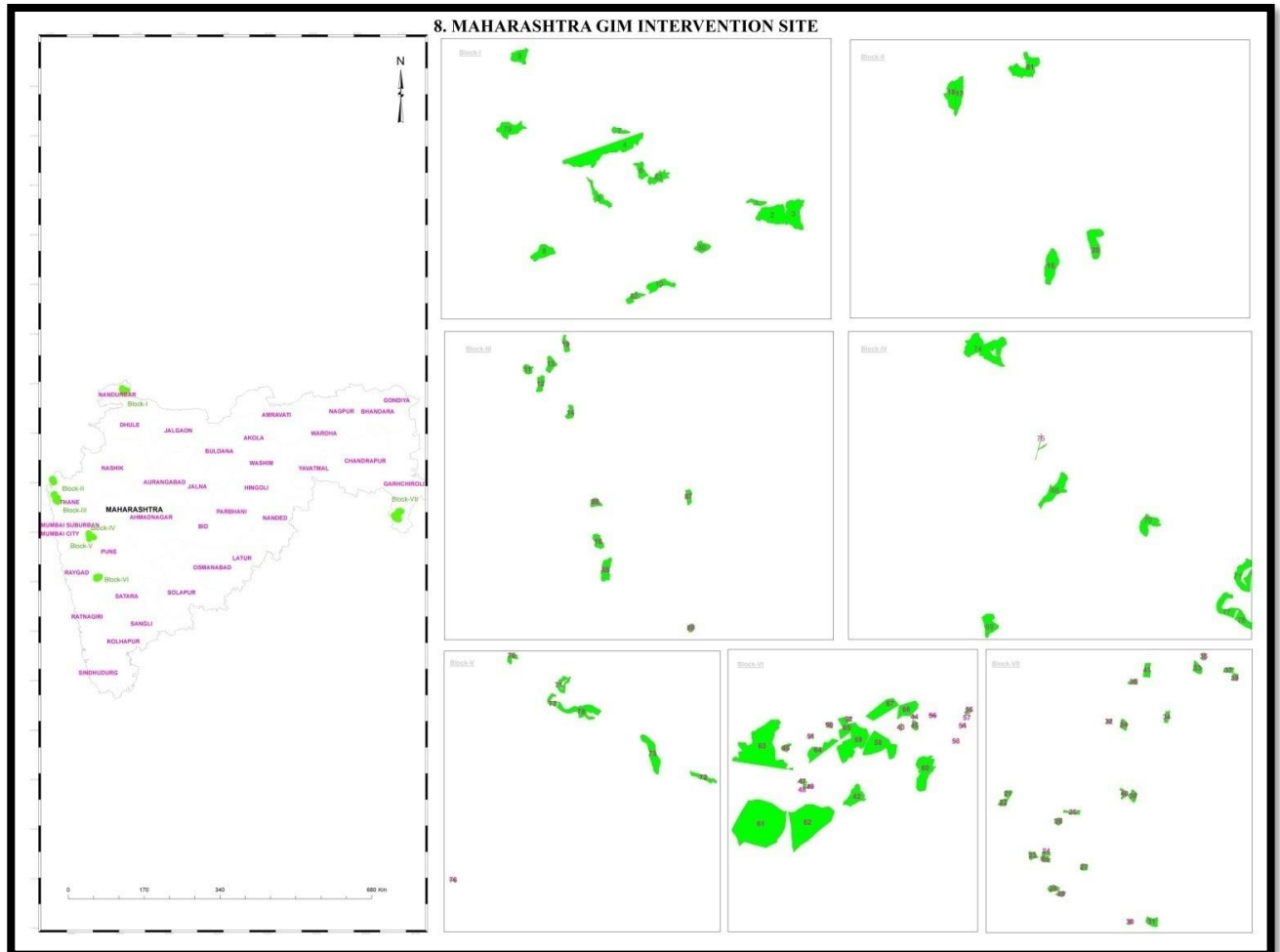
Name of State	Financial Year	Name of Landscape	Name of JFMC	Name of Plantation Sites	Area (Ha)	Kml File/Shape file submitted (Yes/No)
Chhattisgarh	2016-17	Katghora	Karra Nawadih	Karra Nawadih	236	Yes
Chhattisgarh	2016-17	Katghora	Karra Jamanipani	Karra Jamanipani	487	Yes
Chhattisgarh	2016-17	Katghora	Karra Kodar	Karra Kodar	150	Yes
Chhattisgarh	2016-17	Katghora	Karra Kodar	Karra Kodar	331	Yes
Chhattisgarh	2016-17	Katghora	Karra Kanhaiyapara	Karra Kanhaiyapara	0	NA
Chhattisgarh	2016-17	Katghora	Karra Kanhaiyapara	Karra Kanhaiyapara	482	Yes
Chhattisgarh	2016-17	Katghora	Karra Nawapara	Karra Nawapara	40	Yes
Chhattisgarh	2016-17	Katghora	Karra Nawapara	Karra Nawapara	20	Yes
Chhattisgarh	2016-17	Bilaspur	Banka	Banka	182	Yes
Chhattisgarh	2016-17	Bilaspur	Banka	Banka	216	Yes
Chhattisgarh	2016-17	Bilaspur	Banka	Banka	70	Yes
Chhattisgarh	2016-17	Bilaspur	Banka	Banka	83	Yes
Chhattisgarh	2016-17	Bilaspur	Korbi	Korbi	219	Yes
Chhattisgarh	2016-17	Bilaspur	Korbi	Korbi	194	Yes
Chhattisgarh	2016-17	Bilaspur	Korbi	Korbi	43	Yes
Chhattisgarh	2016-17	Bilaspur	Korbi	Korbi	143	Yes
Chhattisgarh	2016-17	Bilaspur	Khondra	Khondra	141	Yes
Chhattisgarh	2016-17	Bilaspur	Khondra	Khondra	192	Yes
Chhattisgarh	2016-17	Bilaspur	Khondra	Khondra	216	Yes
Chhattisgarh	2016-17	Bilaspur	Khondra	Khondra	51	Yes
Chhattisgarh	2016-17	Bilaspur	Kanai	Kanai	298	Yes
Chhattisgarh	2016-17	Bilaspur	Kanai	Kanai	199	Yes
Chhattisgarh	2016-17	Bilaspur	Kanai	Kanai	216	Yes
Chhattisgarh	2016-17	Bilaspur	Kanai	Kanai	87	Yes
Chhattisgarh	2016-17	Bilaspur	Khondra	Khondra	100	Yes
Chhattisgarh	2016-17	Bilaspur	Kanai	Kanai	100	Yes
Chhattisgarh	2016-17	Bilaspur	Kanai	Kanai	100	Yes
Chhattisgarh	2016-17	Bilaspur	Korbi	Korbi	100	Yes
Chhattisgarh	2016-17	Bilaspur	Banka	Banka	100	Yes
Chhattisgarh	2016-17	Bilaspur	Korbi	Korbi	50	Yes
Chhattisgarh	2016-17	Bilaspur	Banka	Banka	50	Yes
Chhattisgarh	2016-17	Bilaspur	Banka	Banka	1115	Yes
Chhattisgarh	2016-17	Balrampur	Vabhani	Vabhani	50	Yes
Chhattisgarh	2016-17	Balrampur	Vabhani	Vabhani	100	Yes
Chhattisgarh	2016-17	Balrampur	Vabhani	Vabhani	50	Yes
Chhattisgarh	2016-17	Balrampur	Keshari	Keshari	125	Yes
Chhattisgarh	2016-17	Balrampur	Keshari	Keshari	50	Yes
Chhattisgarh	2016-17	Balrampur	Navgai	Navgai	50	Yes

Name of State	Financial Year	Name of Landscape	Name of JFMC	Name of Plantation Sites	Area (Ha)	Kml File/Shape file submitted (Yes/No)
Chhattisgarh	2016-17	Balrampur	Navgai	Navgai	50	Yes
Chhattisgarh	2016-17	Balrampur	Shankarpur	Shankarpur	25	Yes
Chhattisgarh	2016-17	Balrampur	Shankarpur	Shankarpur	50	Yes
Chhattisgarh	2016-17	Balrampur	Shankarpur	Shankarpur	50	Yes
Chhattisgarh	2016-17	Balrampur	Rameshpur	Rameshpur	30	Yes
Chhattisgarh	2016-17	Balrampur	Rameshpur	Rameshpur	70	Yes
Chhattisgarh	2016-17	Balrampur	Rameshpur	Rameshpur	50	Yes
Chhattisgarh	2016-17	Balrampur	Manbosa (Girwani)	Manbosa (Girwani)	50	Yes
Chhattisgarh	2016-17	Balrampur	Vabhani	Vabhani	30	Yes
Chhattisgarh	2016-17	Balrampur	Keshari	Keshari	30	Yes
Chhattisgarh	2016-17	Balrampur	Navgai	Navgai	20	Yes
Chhattisgarh	2016-17	Balrampur	Shankarpur	Shankarpur	15	Yes
Chhattisgarh	2016-17	Balrampur	Rameshpur	Rameshpur	75	Yes
Chhattisgarh	2016-17	Balrampur	Rameshpur	Rameshpur	60	Yes
Chhattisgarh	2016-17	Balrampur	Raghunathnagar	Raghunathnagar	50	Yes
Chhattisgarh	2016-17	Balrampur	Manbosa (Girwani)	Manbosa (Girwani)	20	Yes
Chhattisgarh	2016-17	Balrampur	Navgai	Navgai	10	Yes
Chhattisgarh	2016-17	Balrampur	Vabhani	Vabhani	10	Yes
Chhattisgarh	2016-17	Balrampur	Keshari	Keshari	20	Yes
Chhattisgarh	2016-17	Balrampur	Raghunathnagar	Raghunathnagar	10	Yes
Chhattisgarh	2016-17	Balrampur	Shankarpur	Shankarpur	5	Yes
Chhattisgarh	2016-17	Balrampur	Manbosa (Girwani)	Manbosa (Girwani)	15	Yes
Chhattisgarh	2016-17	Balrampur	Manbosa (Girwani)	Manbosa (Girwani)	60	Yes
Chhattisgarh	2016-17	Balrampur	Raghunathnagar	Raghunathnagar	1.8	Yes
Chhattisgarh	2016-17	Balrampur	Navgai	Navgai	1.8	Yes
Chhattisgarh	2016-17	Balrampur	Raghunathnagar	Raghunathnagar	2.7	Yes
Chhattisgarh	2016-17	Balrampur	Meaddam	Meaddam	3.7	Yes
Chhattisgarh	2016-17	Balrampur	Rameshpur	Rameshpur	13	Yes
Chhattisgarh	2016-17	Balrampur	Raghunathnagar	Raghunathnagar	37	Yes
Chhattisgarh	2016-17	Surguja	Udumkela	Udumkela	40	Yes
Chhattisgarh	2016-17	Surguja	Udumkela	Udumkela	60	Yes
Chhattisgarh	2016-17	Surguja	Baighawa	Baighawa	40	Yes
Chhattisgarh	2016-17	Surguja	Bandana	Bandana	95	Yes
Chhattisgarh	2016-17	Surguja	Bijalhawa	Bijalhawa	40	Yes
Chhattisgarh	2016-17	Surguja	Ciparkaya	Ciparkaya	80	Yes
Chhattisgarh	2016-17	Surguja	Devgarh	Devgarh	55	Yes
Chhattisgarh	2016-17	Surguja	Devgarh	Devgarh	70	Yes
Chhattisgarh	2016-17	Surguja	Kot	Kot	40	Yes

Name of State	Financial Year	Name of Landscape	Name of JFMC	Name of Plantation Sites	Area (Ha)	Kml File/Shape file submitted (Yes/No)
Chhattisgarh	2016-17	Surguja	Kot	Kot	55	Yes
Chhattisgarh	2016-17	Surguja	Pent	Pent	50	Yes
Chhattisgarh	2016-17	Surguja	Poksari	Poksari	50	Yes
Chhattisgarh	2016-17	Surguja	Ratanpur	Ratanpur	30	Yes
Chhattisgarh	2016-17	Surguja	Udumkela	Udumkela	40	Yes
Chhattisgarh	2016-17	Surguja	Baighawa	Baighawa	30	Yes
Chhattisgarh	2016-17	Surguja	Bandana	Bandana	40	Yes
Chhattisgarh	2016-17	Surguja	Bijalhawa	Bijalhawa	30	Yes
Chhattisgarh	2016-17	Surguja	Ciparkaya	Ciparkaya	60	Yes
Chhattisgarh	2016-17	Surguja	Devgarh	Devgarh	35	Yes
Chhattisgarh	2016-17	Surguja	Kot	Kot	80	Yes
Chhattisgarh	2016-17	Surguja	Pent	Pent	50	Yes
Chhattisgarh	2016-17	Surguja	Poksari	Poksari	100	Yes
Chhattisgarh	2016-17	Surguja	Ratanpur	Ratanpur	25	Yes
Chhattisgarh	2016-17	Surguja	Udumkela	Udumkela	30	Yes
Chhattisgarh	2016-17	Surguja	Baighawa	Baighawa	20	Yes
Chhattisgarh	2016-17	Surguja	Bandana	Bandana	50	Yes
Chhattisgarh	2016-17	Surguja	Bijalhawa	Bijalhawa	20	Yes
Chhattisgarh	2016-17	Surguja	Ciparkaya	Ciparkaya	20	Yes
Chhattisgarh	2016-17	Surguja	Devgarh	Devgarh	10	Yes
Chhattisgarh	2016-17	Surguja	Kot	Kot	40	Yes
Chhattisgarh	2016-17	Surguja	Pent	Pent	40	Yes
Chhattisgarh	2016-17	Surguja	Poksari	Poksari	20	Yes
Chhattisgarh	2016-17	Surguja	Ratanpur	Ratanpur	15	Yes
Chhattisgarh	2016-17	Surguja	Devgarh	Devgarh	110	Yes
Chhattisgarh	2016-17	Surguja	Ciparkaya	Ciparkaya	30	Yes
Chhattisgarh	2016-17	Surguja	Bandana	Bandana	22	Yes
Chhattisgarh	2016-17	Surguja	Bijalhawa	Bijalhawa	30	Yes
Chhattisgarh	2016-17	Surguja	Pent	Pent	25	Yes
Chhattisgarh	2016-17	Surguja	Devgarh	Devgarh	40	Yes
Chhattisgarh	2016-17	Surguja	Poksari	Poksari	40	Yes
Chhattisgarh	2016-17	Surguja	Udumkela	Udumkela	40	Yes
Chhattisgarh	2016-17	Surguja	Kot	Kot	40	Yes
Chhattisgarh	2016-17	Surguja	Pent	Pent	30	Yes
Chhattisgarh	2016-17	Surguja	Bandana	Bandana	50	Yes
Chhattisgarh	2016-17	Surguja	Ratanpur	Ratanpur	50	Yes
Chhattisgarh	2016-17	Surguja	Bijalhawa	Bijalhawa	20	Yes
				246	19128	

Maharashtra:

Situated in the western peninsular region of the country, Maharashtra has geographical area of 3,07,713 sq km, which is 9.36% of the geographical area of the country. The state is bordered by Gujarat & Madhya Pradesh in the north, Chhattisgarh in the east, Telangana, Karnataka and Goa in the south and Arabian sea on the west. The GIM Intervention Site lies between 11°00' N to 28°00' N latitude and 73°00' E to 81°00' E longitude



Maharashtra Plantation Site Detail Information

Name of State	Financial Year	Name of Circle	Name of Landscape	Name of JFMC	Name of plantation site	Area (ha)	Kml File/Shape file submitted (Yes/No)
Maharashtra	2018-19	Dhule	L3	Mhasadi	Bhadgaon	30	Yes
Maharashtra	2018-19	Dhule	L3	Mhasadi	Kakani	30	Yes
Maharashtra	2018-19	Dhule	L3	Mhasadi	Shevalib(R)	30	Yes
Maharashtra	2018-19	Dhule	L3	Mhasadi	Mhasadi	30	Yes
Maharashtra	2018-19	Dhule	L3	Mhasadi	Dhamnar	30	Yes
Maharashtra	2018-19	Dhule	L3	Mhasadi	Shevali (R)-1	25	Yes
Maharashtra	2018-19	Dhule	L3	Mhasadi	Shevali(R)-2	25	Yes
Maharashtra	2018-19	Dhule	L3	Mhasadi	Mhasadi-1	25	Yes
Maharashtra	2018-19	Dhule	L3	Mhasadi	Mhasadi-2	25	Yes
Maharashtra	2018-19	Dhule	L3	Mhasadi	Bhadgaon	50	Yes
Maharashtra	2018-19	Dhule	L3	Jugani	Jugani	10	Yes
Maharashtra	2018-19	Dhule	L3	Valvai	Valvai	10	Yes
Maharashtra	2018-19	Dhule	L3	Pathali	Pathali	10	Yes
Maharashtra	2018-19	Dhule	L3	Modalgaon	Modalgaon	10	Yes
Maharashtra	2018-19	Dhule	L3	Katra	Katra	15	Yes
Maharashtra	2018-19	Dhule	L3	Jugani	Jugani	20	Yes
Maharashtra	2018-19	Dhule	L3	Nigadi	Nigadi	20	Yes
Maharashtra	2018-19	Dhule	L3	Valvai	Valvai	25	Yes
Maharashtra	2018-19	Dhule	L3	Pathali	Pathali	20	Yes
Maharashtra	2018-19	Dhule	L3	Goramba	Goramba	55	Yes
Maharashtra	2018-19	Dhule	L3	Goramba	Goramba	55	Yes
Maharashtra	2018-19	Dhule	L3	Trishul	Trishul	20	Yes
Maharashtra	2018-19	Dhule	L3	Nigadi	Nigadi	56	Yes
Maharashtra	2018-19	Dhule	L3	Valval	Valval	30.8	Yes
Maharashtra	2018-19	Dhule	L3	Pathali	Pathali	42.4	Yes
Maharashtra	2018-19	Dhule	L3	Modalgaon	Modalgaon	28.8	Yes
Maharashtra	2018-19	Dhule	L3	Goramba	Goramba	4.6	Yes
Maharashtra	2018-19	Dhule	L3	Trishul	Trishul	28.8	Yes
Maharashtra	2018-19	Dhule	L3	Jugani	Jugani	3	Yes
Maharashtra	2018-19	Dhule	L3	Valval	Valval	3	Yes
Maharashtra	2018-19	Dhule	L3	Goramba	Goramba	5	Yes
Maharashtra	2019-20	Thane	Awali & Kosbad	Kosbad	Khunvada c no 23, 24-NR	20	Yes
Maharashtra	2019-20	Thane	Awali & Kosbad	Kosbad	Kosbad c no 24-NR	25	Yes
Maharashtra	2019-20	Thane	Awali & Kosbad	Kosbad	Kosbad c no 24,25-ANR	25	Yes

Maharashtra	2019-20	Thane	Jamshet	Jamshet	Paraswadi c no 35-NR	25	Yes
Maharashtra	2019-20	Thane	Jamshet	Jamshet	Jamshet c no 34-ANR	25	Yes
Maharashtra	2019-20	Thane	Pochade	Netali	Pochade c no 168-ANR	20	Yes
Maharashtra	2019-20	Thane	Mahagaon	Mahagaon	Mahagaon c no 87-NR	25	Yes
Maharashtra	2019-20	Thane	Padgha	Padgha	Devkhop c no 89-NR	20	Yes
Maharashtra	2019-20	Thane	Padgha	Padgha	Devkhop c no 91-NR	20	Yes
Maharashtra	2019-20	Thane	Padgha	Padgha	Devkhop c no 94-NR	20	Yes
Maharashtra	2019-20	Thane	Padgha	Padgha	Devkhop c no -90-ANR	25	Yes
Maharashtra	2019-20	Thane	Lalthane	Khadakoli	Khadkoli c no 107, 108-NR	50	Yes
Maharashtra	2019-20	Thane	Lalthane	Tandulwadi	Tandulwadi c no 114-NR	20	Yes
Maharashtra	2019-20	Thane	Lalthane	Khadakoli	Khadkoli c no 103, 107-ANR	25	Yes
Maharashtra	2019-20	Thane	Girale	Girale	Girale c no 130-NR	15	Yes
Maharashtra	2019-20	Gadchiroli	Kambalpet a	Nemda	Kambalpeta	20	Yes
Maharashtra	2019-20	Gadchiroli	Kambalpet a	Nemda	Kambalpeta	25	Yes
Maharashtra	2019-20	Gadchiroli	Bejarpali 3	Bejarpalli	Bejarpali 3	20	Yes
Maharashtra	2019-20	Gadchiroli	Bejarpali 1	Bejarpalli	Bejarpali 1	20	Yes
Maharashtra	2019-20	Gadchiroli	Gangnor 1	Rompalli	Gangnor 1	10	Yes
Maharashtra	2019-20	Gadchiroli	Rompali W	Rompalli	Rompali W	20	Yes
Maharashtra	2019-20	Gadchiroli	Kambalpet a	Nemda	Kambalpeta	20	Yes
Maharashtra	2019-20	Gadchiroli	Kambalpet a	Nemda	Kambalpeta	10	Yes
Maharashtra	2019-20	Gadchiroli	Bejarpali 3	Bejarpalli	Bejarpali 3	25	Yes
Maharashtra	2019-20	Gadchiroli	Bejarpali 1	Bejarpalli	Bejarpali 1	25	Yes
Maharashtra	2019-20	Gadchiroli	Kottagudam 2 A		Kottagudam 2 A	25	Yes
Maharashtra	2019-20	Gadchiroli	Rompali s	Rompalli	Rompali s	20	Yes

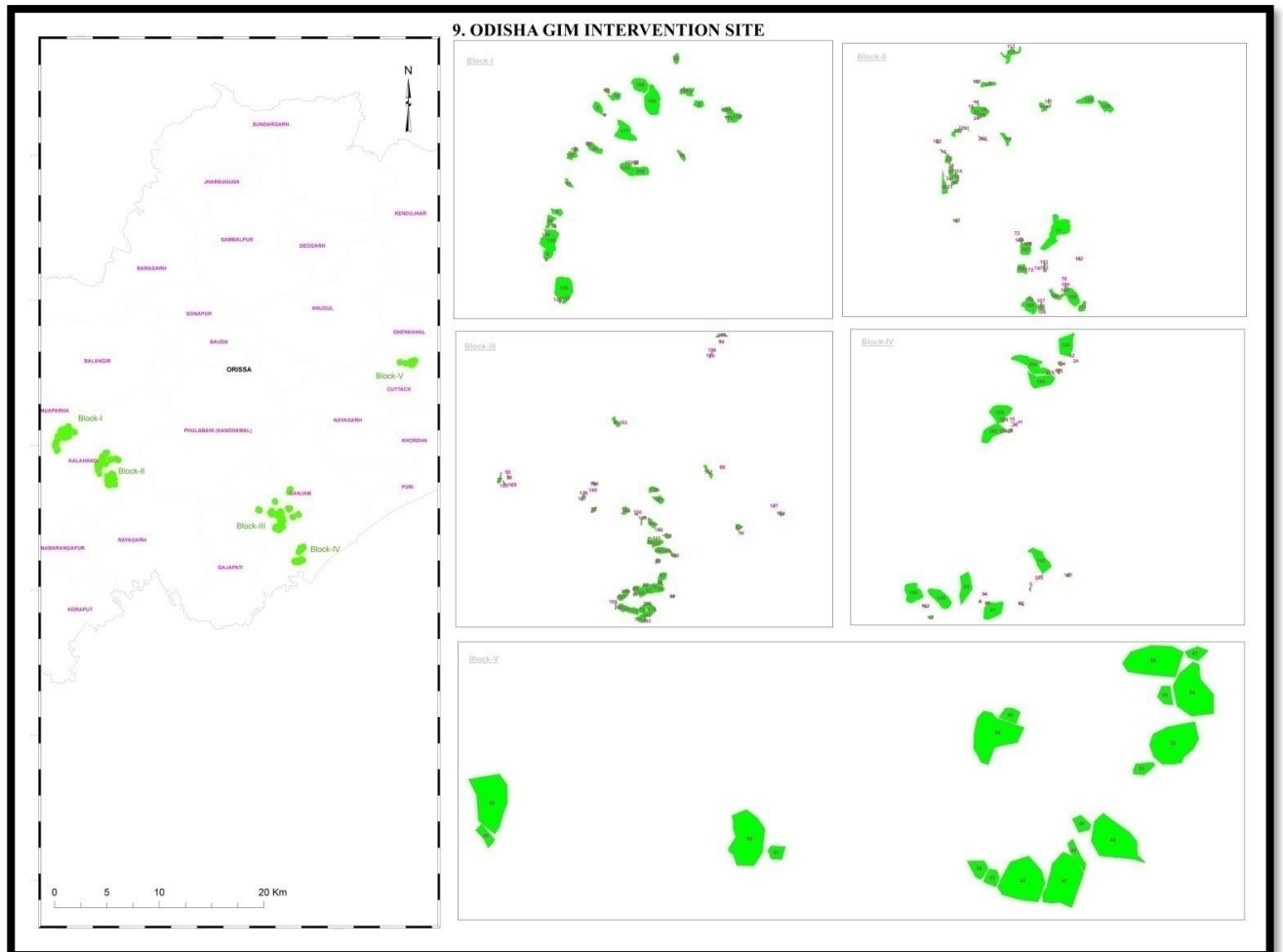
Maharashtra	2019-20	Gadchiroli	Karancha	Karancha	Karancha	20	Yes
Maharashtra	2019-20	Gadchiroli	Bejurpali 3	Bejurpalli	Bejurpali 3	25	Yes
Maharashtra	2019-20	Gadchiroli	Bhaswapur	Bhaswapur	Bhaswapur	30	Yes
Maharashtra	2019-20	Gadchiroli	Umanoor	Umanoor	Umanoor	20	Yes
Maharashtra	2019-20	Gadchiroli	Govindgaon	Govindgaon	Govindgaon	15	Yes
Maharashtra	2019-20	Gadchiroli	Govindgaon	Govindgaon	Govindgaon	25	Yes
Maharashtra	2019-20	Gadchiroli	Jimalgatta	Jimalgatta	Jimalgatta	25	Yes
Maharashtra	2019-20	Gadchiroli	Govindgaon	Govindgaon	Govindgaon	40	Yes
Maharashtra	2019-20	Gadchiroli	Jimalgatta	Jimalgatta	Jimalgatta	20	Yes
Maharashtra	2019-20	Gadchiroli	Yenkabanda	Yenkabanda	Yenkabanda	45	Yes
Maharashtra	2019-20	Gadchiroli	Umanur	Umanur	Umanur	30	Yes
Maharashtra	2019-20	Gadchiroli	Bhaswapur	Bhaswapur	Bhaswapur	10	Yes
Maharashtra	2019-20	Gadchiroli	Govindgaon	Govindgaon	Govindgaon	25	Yes
Maharashtra	2019-20	Gadchiroli	Yerandi	Yerandi	Yerandi	45	Yes
Maharashtra	2019-20	Gadchiroli	Yerandi 159	Yerandi	Yerandi	20	Yes
Maharashtra	2019-20	Gadchiroli	Yerandi C.N.157,158	Yerandi	Yerandi	55	Yes
Maharashtra	2019-20	Gadchiroli	Chinegaon C.N.295	Chinegaon	Chinegaon	25	Yes
Maharashtra	2019-20	Gadchiroli	Chandagad C.N.288	Chandagad	Chandagad	50	Yes
Maharashtra	2019-20	Gadchiroli	Gothangaon C.N.155	Gothangaon	Gothangaon	55	Yes
Maharashtra	2019-20	Gadchiroli	Chinegaon C.N.1133	Chinegaon	Chinegaon	20	Yes
Maharashtra	2019-20	Gadchiroli	Maldugi C.N.154	Maldugi	Maldugi	40	Yes
Maharashtra	2019-20	Gadchiroli	Maldugi C.N.971	Maldugi	Maldugi	35	Yes
Maharashtra	2019-20	Gadchiroli	Jambhulkheda C.N.197	Jambhulkheda	Jambhulkheda	40	Yes

Maharashtra	2019-20	Gadchiroli	Jambhulkheda C.N. 199	Jambhulkheda	Jambhulkheda	25	Yes
Maharashtra	2019-20	Gadchiroli	Jambhulkheda C.N. 199	Jambhulkheda	Jambhulkheda	25	Yes
Maharashtra	2019-20	Gadchiroli	Jambhulkheda C.N. 197	Jambhulkheda	Jambhulkheda	30	Yes
Maharashtra	2019-20	Gadchiroli	Yerandi C.N.977	Yerandi	Yerandi	20	Yes
Maharashtra	2019-20	Gadchiroli	Yerandi C.N.158	Yerandi	Yerandi	55	Yes
Maharashtra	2019-20	Gadchiroli	Chandagad C.N.152	Chandagad	Chandagad	20	Yes
Maharashtra	2019-20	Gadchiroli	Palasgaon C.N.293	Palasgaon	Palasgaon	25	Yes
Maharashtra	2019-20	Pune	Kashal F.C.NO. 12	Kashal	Kashal	30	Yes
Maharashtra	2019-20	Pune	Kivle F.C.NO. 11	Kivle	Kivle	30	Yes
Maharashtra	2019-20	Pune	Pimpri F.C.NO. 3 and 4	Pimpri	Pimpri	25	Yes
Maharashtra	2019-20	Pune	Kunewadi F.C.NO. 9	Kunewadi	Kunewadi	10	Yes
Maharashtra	2019-20	Pune	Malegaon Kh. F.C.NO. 27	Malegaon Kh.	Malegaon Kh.	10	Yes
Maharashtra	2019-20	Pune	Anasute/Mankoli F.C.NO. 9	Anasute/Mankoli	Anasute/Mankoli	10	Yes
Maharashtra	2019-20	Pune	Inglun F.C.NO. 10	Inglun	Inglun	25	Yes
Maharashtra	2019-20	Pune	Kalhat F.C.NO. 13	Kalhat	Kalhat	15	Yes
Maharashtra	2019-20	Pune	Tav F.C.NO. 198,199	Tav	Tav	50	Yes
Maharashtra	2019-20	Pune	WADAVALI F.C.NO. 200	WADAVALI	WADAVALI	50	Yes

Maharashtra	2019-20	Pune	SAKHRI F.C.NO. 200	SAKHRI F.C.NO. 200	SAKHRI F.C.NO. 200	45	Yes
Maharashtra	2019-20	Pune	GADLE F.C.NO. 35	GADLE F.C.NO. 35	GADLE F.C.NO. 35	50	Yes
Maharashtra	2019-20	Pune	DHADAV ALI F.C.NO. 188	DHADAVALI F.C.NO. 188	DHADAVALI F.C.NO. 188	45	Yes
Maharashtra	2019-20	Pune	Dhamanho al F.C.NO. 196/197	Dhamanhoal F.C.NO. 196/197	Dhamanhoal F.C.NO. 196/197	60	Yes
Maharashtra	2019-20	Pune	Mose F.C.NO. 50/1	Mose F.C.NO. 50/1	Mose F.C.NO. 50/1	50	Yes
Maharashtra	2019-20	Pune	Koloshi F.C.NO. 195	Koloshi F.C.NO. 195	Koloshi F.C.NO. 195	40	Yes
Maharashtra	2019-20	Pune	Mose F.C.NO. 50/1	Mose F.C.NO. 50/1	Mose F.C.NO. 50/1	50	Yes
Maharashtra	2019-20	Pune	Aambavne	Aambavne	Aambavne	2.65 km	Yes
Maharashtra	2019-20	Pune	Bhambarde	Bhambarde	Bhambarde	4.4 km	Yes
Maharashtra	2019-20	Pune	Aadgaon	Aadgaon	Aadgaon	4.3 km	Yes
Maharashtra	2019-20	Pune	Pimpari	Pimpari	Pimpari	1.94 km	Yes
Maharashtra	2019-20	Pune	Saltar	Saltar	Saltar	1.74 km	Yes
Maharashtra	2019-20	Pune	Tailbaila	Tailbaila	Tailbaila	1.26 km	Yes
Maharashtra	2019-20	Pune	Majgaon	Majgaon	Majgaon	3.4 km	Yes
					113	2817. 4	

Odisha:

Situated on the east coast of the country, Odisha covers an area of 1,55,707 sq km which is 4.74% of the geographical area of the country. It shares border with West Bengal, Jharkhand in the north, Chhattisgarh in the west, Andhra Pradesh in the south and Bay of Bengal in the east. The GIM Intervention Site lies between 17°00'N to 22°00'N latitude and 83°00'E to 85°00'E longitude.



Odisha Plantation Site Detail Information

Name of State	Financial Year	Name of Division	Name of Landscape	Name of JFMC	Name of Plantation Site	Area (Ha)	Kml File/Shape file submitted (Yes/No)
Odisha	2020-21	Bolangir	Balangair	Kalijharan VSS	Bonda Kalijharan RF	5	Yes
Odisha	2020-21	Bolangir	Balangir	Kharlikani	Matkhali RF	5	Yes
Odisha	2020-21	Bolangir	Titilagarh	Bhikabahali	Bhikabahali	30	Yes
Odisha	2020-21	Bolangir	Titilagarh	Bhikabahali	Bad Tikhali RF	40	Yes
Odisha	2020-21	Bolangir	Titilagarh	Bandupala	Barnei RF	10	Yes
Odisha	2020-21	Bolangir	Titilagarh	Burdipada	Barnei RF	100	Yes
Odisha	2020-21	Bolangir	Titilagarh	Rangabahal	Barnei RF	100	Yes
Odisha	2020-21	Bolangir	Titilagarh	Banjijhal	Barnei RF	50	Yes
Odisha	2020-21	Bolangir	Titilagarh	Khasmunda	Barnei RF	50	Yes
Odisha	2020-21	Bolangir	Titilagarh	Bhikabahali	Barnei RF	150	Yes
Odisha	2020-21	Bolangir	Titilagarh	Ghugurpala	Barnei RF	150	Yes
Odisha	2020-21	Bolangir	Titilagarh	Rigdol-Kumudipadar-Rigdol	Rigdol to Parsukana to Karlajor to Mathanpala-Mathanpala to Rigdol	8	Yes
Odisha	2016-17	Berhampur	Digapahandi/Brahmapur (FDA Brahmapur)	Baliaput	Baliaput	52.44	Yes
Odisha	2016-17	Berhampur	Digapahandi/Brahmapur (FDA Brahmapur)	Baniamari	Baniamari	52.92	Yes
Odisha	2016-17	Berhampur	Digapahandi/Brahmapur (FDA Brahmapur)	Dhepaguda	Dhepaguda	52.56	Yes
Odisha	2016-17	Berhampur	Digapahandi/Brahmapur (FDA Brahmapur)	Jiniguda	Jiniguda	53.94	Yes
Odisha	2016-17	Berhampur	Digapahandi/Brahmapur (FDA Brahmapur)	Kankia	Kankia	52.96	Yes
Odisha	2016-17	Berhampur	Digapahandi/Brahmapur	Kanthiguda	Kanthiguda	50.66	Yes

Name of State	Financial Year	Name of Division	Name of Landscape	Name of JFMC	Name of Plantation Site	Area (Ha)	Kml File/Shape file submitted (Yes/No)
			(FDA Brahmapur)				
Odisha	2016-17	Berhampur	Digapahandi/ Brahmapur (FDA Brahmapur)	Khandalbandh	Khandalbandh	52.7	Yes
Odisha	2016-17	Berhampur	Digapahandi/ Brahmapur (FDA Brahmapur)	Lochapada	Lochapada	53.53	Yes
Odisha	2016-17	Berhampur	Digapahandi/ Brahmapur (FDA Brahmapur)	Lundriguda	Lundriguda	52.82	Yes
Odisha	2016-17	Berhampur	Digapahandi/ Brahmapur (FDA Brahmapur)	Ramaguda	Ramaguda	52.68	Yes
Odisha	2019-20	Berhampur	Digapahandi/ Brahmapur (FDA Brahmapur)	Dhepaguda	Dhepaguda	116	Yes
Odisha	2019-20	Berhampur	Digapahandi/ Brahmapur (FDA Brahmapur)	Ashok Nagar	Ashok Nagar	107	Yes
Odisha	2019-20	Berhampur	Digapahandi/ Brahmapur (FDA Brahmapur)	Baghuapalli	Baghuapalli	66	Yes
Odisha	2019-20	Berhampur	Digapahandi/ Brahmapur (FDA Brahmapur)	Bhimnagar	Bhimnagar	67	Yes
Odisha	2019-20	Berhampur	Digapahandi/ Brahmapur (FDA Brahmapur)	Pipiliguda	Pipiliguda	107	Yes
Odisha	2019-20	Berhampur	Digapahandi/ Brahmapur (FDA Brahmapur)	Radha Nagar	Radha Nagar	106	Yes
Odisha	2019-20	Berhampur	Digapahandi/ Brahmapur	Sanadhepa	Sanadhepa	67	Yes

Name of State	Financial Year	Name of Division	Name of Landscape	Name of JFMC	Name of Plantation Site	Area (Ha)	Kml File/Shape file submitted (Yes/No)
			(FDA Brahmapur)				
Odisha	2019-20	Berhampur	Digapahandi/ Brahmapur (FDA Brahmapur)	Keshapur	Keshapur	81	Yes
Odisha	2020-21	Berhampur	Digapahandi/ Brahmapur (FDA Brahmapur)	Tamana	Tamana	53	Yes
Odisha	2020-21	Berhampur	Digapahandi/ Brahmapur (FDA Brahmapur)	Bikashpur	Bikashpur	53	Yes
Odisha	2020-21	Berhampur	Digapahandi/ Brahmapur (FDA Brahmapur)	Ramaguda	Ramaguda	70	Yes
Odisha	2020-21	Berhampur	Digapahandi/ Brahmapur (FDA Brahmapur)	Mulakutapalli	Mulakutapalli	50	Yes
Odisha	2020-21	Berhampur	Digapahandi/ Brahmapur (FDA Brahmapur)	Polarajpur	Polarajpur	10	Yes
Odisha	2016-17	Kalahandi North	Bhawanipatna	Khaing	Khaing	40	Yes
Odisha	2016-17	Kalahandi North	Bhawanipatna	Khaing	Khaing	10	Yes
Odisha	2016-17	Kalahandi North	Bhawanipatna	Talbelgaon	Talbelgaon	40	Yes
Odisha	2016-17	Kalahandi North	Bhawanipatna	Talbelgaon	Talbelgaon	10	Yes
Odisha	2016-17	Kalahandi North	Bhawanipatna	Talbelgaon	Talbelgaon	0.5	Yes
Odisha	2016-17	Kalahandi North	Bhawanipatna	Sujanpur	Sujanpur	40	Yes
Odisha	2016-17	Kalahandi North	Bhawanipatna	Gobhapada	Gobhapada	40	Yes
Odisha	2016-17	Kalahandi North	Bhawanipatna	Gobhapada	Gobhapada	10	Yes

Name of State	Financial Year	Name of Division	Name of Landscape	Name of JFMC	Name of Plantation Site	Area (Ha)	Kml File/Shape file submitted (Yes/No)
Odisha	2016-17	Kalahandi North	Bhawanipatna	Bhawanipur	Bhawanipur	40	Yes
Odisha	2016-17	Kalahandi North	Bhawanipatna	Bhawanipur	Bhawanipur	0.5	Yes
Odisha	2016-17	Kalahandi North	Bhawanipatna	Kusumsila	Kusumsila	40	Yes
Odisha	2016-17	Kalahandi North	Bhawanipatna	Kusumsila	Kusumsila	10	Yes
Odisha	2016-17	Kalahandi North	Kegaon	Dumuria	Dumuria	25	Yes
Odisha	2016-17	Kalahandi North	Kegaon	Gandbasa	Gandbasa	25	Yes
Odisha	2016-17	Kalahandi North	Kegaon	Balipati	Balipati	25	Yes
Odisha	2016-17	Kalahandi North	Kegaon	Burfa	Burfa	25	Yes
Odisha	2016-17	Kalahandi North	Kegaon	Bandajore	Bandajore	40	Yes
Odisha	2016-17	Kalahandi North	Kegaon	Bandajore	Bandajore	5	Yes
Odisha	2016-17	Kalahandi North	Kegaon	Mahendrapur	Mahendrapur	40	Yes
Odisha	2016-17	Kalahandi North	Kegaon	Mahendrapur	Mahendrapur	15	Yes
Odisha	2016-17	Kalahandi North	Kegaon	Udepur	Udepur	20	Yes
Odisha	2016-17	Kalahandi North	Kegaon	Jamjharan	Jamjharan	40	Yes
Odisha	2016-17	Kalahandi North	Kegaon	Jamjharan	Jamjharan	5	Yes
Odisha	2016-17	Kalahandi North	Kegaon	Dejhar	Dejhar	40	Yes
Odisha	2016-17	Kalahandi North	Kegaon	Dejhar	Dejhar	5	Yes
Odisha	2016-17	Kalahandi North	Kegaon	Bhandarkachhar	Bhandarkachhar	20	Yes
Odisha	2019-20	Kalahandi North	Bhawanipatna	Kutruguda	Kutruguda	50	Yes
Odisha	2019-20	Kalahandi North	Bhawanipatna	Sarlanji	Sarlanji	60	Yes
Odisha	2019-20	Kalahandi North	Bhawanipatna	Kutiheju	Kutiheju	100	Yes

Name of State	Financial Year	Name of Division	Name of Landscape	Name of JFMC	Name of Plantation Site	Area (Ha)	Kml File/Shape file submitted (Yes/No)
Odisha	2019-20	Kalahandi North	Bhawanipatna	Khaing	Khaing	40	Yes
Odisha	2019-20	Kalahandi North	Bhawanipatna	Khaing	Khaing	10	Yes
Odisha	2019-20	Kalahandi North	Bhawanipatna	Gopinathpur	Gopinathpur	100	Yes
Odisha	2019-20	Kalahandi North	Bhawanipatna	Melenda	Melenda	50	Yes
Odisha	2019-20	Kalahandi North	Bhawanipatna	Manibandha	Manibandha	100	Yes
Odisha	2019-20	Kalahandi North	Bhawanipatna	Batua	Batua	20	Yes
Odisha	2019-20	Kalahandi North	Bhawanipatna	Gumpenu	Gumpenu	20	Yes
Odisha	2019-20	Kalahandi North	Bhawanipatna	Adastola	Adastola	50	Yes
Odisha	2019-20	Kalahandi North	Bhawanipatna	Pindrunguda	Pindrunguda	10	Yes
Odisha	2019-20	Kalahandi North	Kegaon	Gadlajharan	Gadlajharan	200	Yes
Odisha	2019-20	Kalahandi North	Kegaon	Gadlajharan	Gadlajharan	10	Yes
Odisha	2019-20	Kalahandi North	Kegaon	Gadlajharan	Gadlajharan	25	Yes
Odisha	2019-20	Kalahandi North	Kegaon	Chahaka	Chahaka	25	Yes
Odisha	2019-20	Kalahandi North	Kegaon	Rajnapur	Rajnapur	100	Yes
Odisha	2019-20	Kalahandi North	Kegaon	Rajnapur	Rajnapur	200	Yes
Odisha	2019-20	Kalahandi North	Kegaon	Baramud	Baramud	50	Yes
Odisha	2019-20	Kalahandi North	Kegaon	Baramud	Baramud	15	Yes
Odisha	2019-20	Kalahandi North	Kegaon	Nuagaon	Nuagaon	50	Yes
Odisha	2019-20	Kalahandi North	Kegaon	Nuagaon	Nuagaon	10	Yes
Odisha	2019-20	Kalahandi North	Kegaon	Bagdori	Bagdori	100	Yes
Odisha	2019-20	Kalahandi North	Kegaon	Bagdori	Bagdori	10	Yes

Name of State	Financial Year	Name of Division	Name of Landscape	Name of JFMC	Name of Plantation Site	Area (Ha)	Kml File/Shape file submitted (Yes/No)
Odisha	2019-20	Kalahandi North	Kegaon	Padampur	Padampur	150	Yes
Odisha	2019-20	Kalahandi North	Kegaon	Jamgudabahali	Jamgudabahali	150	Yes
Odisha	2019-20	Kalahandi North	Kegaon	Jamgudabahali	Jamgudabahali	20	Yes
Odisha	2019-20	Kalahandi North	Kegaon	Purnapani	Purnapani	50	Yes
Odisha	2019-20	Kalahandi North	Kegaon	Purnapani	Purnapani	20	Yes
Odisha	2019-20	Kalahandi North	Kegaon	Karlapada	Karlapada	25	Yes
Odisha	2019-20	Kalahandi North	Kegaon	Karlapada	Karlapada	20	Yes
Odisha	2019-20	Kalahandi North	Kegaon	Pandramal	Pandramal	10	Yes
Odisha	2019-20	Kalahandi North	Kegaon	Pandramal	Pandramal	15	Yes
Odisha	2019-20	Kalahandi North	Kegaon	Urlang	Urlang	25	Yes
Odisha	2020-21	Kalahandi North	Bhawanipatna	Dhurkuti	Dhurkuti	100	Yes
Odisha	2020-21	Kalahandi North	Bhawanipatna	Kadam	Kadam	100	Yes
Odisha	2020-21	Kalahandi North	Bhawanipatna	Musuguda	Musuguda	25	Yes
Odisha	2020-21	Kalahandi North	Bhawanipatna	Sirliguda	Sirliguda	15	Yes
Odisha	2020-21	Kalahandi North	Bhawanipatna	Sospadar	Sospadar	25	Yes
Odisha	2020-21	Kalahandi North	Bhawanipatna	Kanikupa	Kanikupa	5	Yes
Odisha	2020-21	Kalahandi North	Bhawanipatna	Kanikupa	Kanikupa	5	Yes
Odisha	2020-21	Kalahandi North	Kegaon	Gandbasa	Gandbasa	50	Yes
Odisha	2020-21	Kalahandi North	Kegaon	Lanji	Lanji	50	Yes
Odisha	2020-21	Kalahandi North	Kegaon	Sindbhadi	Sindbhadi	50	Yes
Odisha	2020-21	Kalahandi North	Kegaon	Gadlajharan	Gadlajharan	5	Yes

Name of State	Financial Year	Name of Division	Name of Landscape	Name of JFMC	Name of Plantation Site	Area (Ha)	Kml File/Shape file submitted (Yes/No)
Odisha	2020-21	Kalahandi North	Kegaon	Daspur	Daspur	5	Yes
Odisha	2020-21	Kalahandi North	Kegaon	Khairpadar	Khairpadar	50	Yes
Odisha	2020-21	Kalahandi North	Kegaon	Khairpadar	Khairpadar	10	Yes
Odisha	2020-21	Kalahandi North	Kegaon	Gundri	Gundri	25	Yes
Odisha	2016-17	Ghumsur South	Aska-Badagada	Badapur	Badapur	30	Yes
Odisha	2016-17	Ghumsur South	Aska-Badagada	Machakote	Machakote	30	Yes
Odisha	2016-17	Ghumsur South	Aska-Badagada	Gambhariguda	Gambhariguda	30	Yes
Odisha	2016-17	Ghumsur South	Aska-Badagada	P.Karadakana	P.Karadakana	30	Yes
Odisha	2016-17	Ghumsur South	Aska-Badagada	Garbaganda	Garbaganda	30	Yes
Odisha	2016-17	Ghumsur South	Aska-Badagada	Gajarakumpa	Gajarakumpa	30	Yes
Odisha	2016-17	Ghumsur South	Aska-Badagada	Besarabata	Besarabata	30	Yes
Odisha	2016-17	Ghumsur South	Aska-Badagada	Jhilimili	Jhilimili	30	Yes
Odisha	2016-17	Ghumsur South	Aska-Badagada	Saba VSS	Saba VSS	30	Yes
Odisha	2016-17	Ghumsur South	Aska-Badagada	Mangalapur VSS	Mangalapur VSS	30	Yes
Odisha	2019-20	Ghumsur South	Aska-Badagada	Badapur	Machakote	50	Yes
Odisha	2019-20	Ghumsur South	Aska-Badagada	Machakote	Gambhariguda	50	Yes
Odisha	2019-20	Ghumsur South	Aska-Badagada	Gambhariguda	P.Karadakana	50	Yes
Odisha	2019-20	Ghumsur South	Aska-Badagada	P.Karadakana	Garbaganda	50	Yes
Odisha	2019-20	Ghumsur South	Aska-Badagada	Garbaganda	Badulapalli	50	Yes
Odisha	2019-20	Ghumsur South	Aska-Badagada	Badulapalli	M.Gandaplli	30	Yes
Odisha	2019-20	Ghumsur South	Aska-Badagada	M.Gandaplli	Sobhachandra Pur	30	Yes

Name of State	Financial Year	Name of Division	Name of Landscape	Name of JFMC	Name of Plantation Site	Area (Ha)	Kml File/Shape file submitted (Yes/No)
Odisha	2019-20	Ghumsur South	Aska-Badagada	Sobhachandra Pur	Karnoli	30	Yes
Odisha	2019-20	Ghumsur South	Aska-Badagada	Karnoli	Kusuraba	20	Yes
Odisha	2019-20	Ghumsur South	Aska-Badagada	Kusuraba	Kasei	50	Yes
Odisha	2019-20	Ghumsur South	Aska-Badagada	Kasei	Khandipada	20	Yes
Odisha	2019-20	Ghumsur South	Aska-Badagada	Khandipada	Gajarakumpa	20	Yes
Odisha	2019-20	Ghumsur South	Aska-Badagada	Gajarakumpa	Besarabata VSS	10	Yes
Odisha	2019-20	Ghumsur South	Aska-Badagada	Besarabata VSS	Jhilimili VSS	10	Yes
Odisha	2019-20	Ghumsur South	Aska-Badagada	Jhilimili VSS	Saba VSS	10	Yes
Odisha	2019-20	Ghumsur South	Aska-Badagada	Saba VSS	Mangalapur VSS	10	Yes
Odisha	2019-20	Ghumsur South	Aska-Badagada	Mangalapur VSS		10	Yes
Odisha	2019-20	Ghumsur South	Aska-Badagada	Badapur	Badapur	60	Yes
Odisha	2019-20	Ghumsur South	Aska-Badagada	Machakote	Machakote	60	Yes
Odisha	2019-20	Ghumsur South	Aska-Badagada	Gambhariguda	Gambhariguda	60	Yes
Odisha	2019-20	Ghumsur South	Aska-Badagada	P.Karadakana	P.Karadakana	60	Yes
Odisha	2019-20	Ghumsur South	Aska-Badagada	Garbaganda	Garbaganda	60	Yes
Odisha	2019-20	Ghumsur South	Aska-Badagada	Sobhachandra Pur	Sobhachandra Pur	40	Yes
Odisha	2019-20	Ghumsur South	Aska-Badagada	Karnoli	Karnoli	40	Yes
Odisha	2019-20	Ghumsur South	Aska-Badagada	Kasei	Kasei	50	Yes
Odisha	2019-20	Ghumsur South	Aska-Badagada	Khandipada	Khandipada	40	Yes
Odisha	2019-20	Ghumsur South	Aska-Badagada	Gajarakumpa VSS	Gajarakumpa VSS	20	Yes
Odisha	2019-20	Ghumsur South	Aska-Badagada	Besarabata VSS	Besarabata VSS	10	Yes

Name of State	Financial Year	Name of Division	Name of Landscape	Name of JFMC	Name of Plantation Site	Area (Ha)	Kml File/Shape file submitted (Yes/No)
Odisha	2019-20	Ghumsur South	Aska-Badagada	Jhilimili VSS	Jhilimili VSS	10	Yes
Odisha	2019-20	Ghumsur South	Aska-Badagada	Saba VSS	Saba VSS	20	Yes
Odisha	2019-20	Ghumsur South	Aska-Badagada	Mangalapur	Mangalapur	20	Yes
Odisha	2019-20	Ghumsur South	Aska-Badagada	Badapur	Badapur	2	Yes
Odisha	2019-20	Ghumsur South	Aska-Badagada	Machakote	Machakote	2	Yes
Odisha	2019-20	Ghumsur South	Aska-Badagada	Gambhariguda	Gambhariguda	2	Yes
Odisha	2019-20	Ghumsur South	Aska-Badagada	P.Karadakana	P.Karadakana	2	Yes
Odisha	2019-20	Ghumsur South	Aska-Badagada	Garbaganda	Garbaganda	3	Yes
Odisha	2019-20	Ghumsur South	Aska-Badagada	Badulapalli	Badulapalli	4	Yes
Odisha	2019-20	Ghumsur South	Aska-Badagada	M.Gandaplli	M.Gandaplli	5	Yes
Odisha	2019-20	Ghumsur South	Aska-Badagada	Sobhachandrapur	Sobhachandrapur	3	Yes
Odisha	2019-20	Ghumsur South	Aska-Badagada	Kusuraba	Kusuraba	3	Yes
Odisha	2019-20	Ghumsur South	Aska-Badagada	Kasei	Kasei	1	Yes
Odisha	2019-20	Ghumsur South	Aska-Badagada	Khandipada	Khandipada	3	Yes
Odisha	2019-20	Ghumsur South	Aska-Badagada	Gajarakumpa	Gajarakumpa	2	Yes
Odisha	2019-20	Ghumsur South	Aska-Badagada	Besarabata	Besarabata	2	Yes
Odisha	2019-20	Ghumsur South	Aska-Badagada	Jhilimili	Jhilimili	2	Yes
Odisha	2019-20	Ghumsur South	Aska-Badagada	Saba VSS	Saba VSS	2	Yes
Odisha	2019-20	Ghumsur South	Aska-Badagada	Mangalapur VSS	Mangalapur VSS	2	Yes
Odisha	2019-20	Ghumsur South	Aska-Badagada	Badapur	Badapur	5	Yes
Odisha	2019-20	Ghumsur South	Aska-Badagada	Machakote	Machakote	5	Yes

Name of State	Financial Year	Name of Division	Name of Landscape	Name of JFMC	Name of Plantation Site	Area (Ha)	Kml File/Shape file submitted (Yes/No)
Odisha	2019-20	Ghumsur South	Aska-Badagada	Gambhariguda	Gambhariguda	5	Yes
Odisha	2019-20	Ghumsur South	Aska-Badagada	P.Karadakana	P.Karadakana	5	Yes
Odisha	2019-20	Ghumsur South	Aska-Badagada	Garbaganda	Garbaganda	3	Yes
Odisha	2019-20	Ghumsur South	Aska-Badagada	Badulapalli	Badulapalli	3	Yes
Odisha	2019-20	Ghumsur South	Aska-Badagada	madanganda	madanganda	3	Yes
Odisha	2019-20	Ghumsur South	Aska-Badagada	Sobhachandrapur	Sobhachandrapur	3	Yes
Odisha	2019-20	Ghumsur South	Aska-Badagada	Karnoli	Karnoli	3	Yes
Odisha	2019-20	Ghumsur South	Aska-Badagada	kusaraba	kusaraba	3	Yes
Odisha	2019-20	Ghumsur South	Aska-Badagada	Kasei	Kasei	3	Yes
Odisha	2019-20	Ghumsur South	Aska-Badagada	Khandipada	Khandipada	4	Yes
Odisha	2019-20	Ghumsur South	Aska-Badagada	Gajarakumpa	Gajarakumpa	1	Yes
Odisha	2019-20	Ghumsur South	Aska-Badagada	Besarabata VSS	Besarabata VSS	1	Yes
Odisha	2019-20	Ghumsur South	Aska-Badagada	Jhilimili	Jhilimili	1	Yes
Odisha	2019-20	Ghumsur South	Aska-Badagada	Saba VSS	Saba VSS	1	Yes
Odisha	2019-20	Ghumsur South	Aska-Badagada	Mangalapur	Mangalapur	1	Yes
Odisha	2019-20	Ghumsur South	Aska-Badagada	Badapur	Badapur	2	Yes
Odisha	2019-20	Ghumsur South	Aska-Badagada	Machakote	Machakote	2	Yes
Odisha	2019-20	Ghumsur South	Aska-Badagada	Gambhariguda	Gambhariguda	2	Yes
Odisha	2019-20	Ghumsur South	Aska-Badagada	P.Karadakana	P.Karadakana	2	Yes
Odisha	2019-20	Ghumsur South	Aska-Badagada	Garbaganda	Garbaganda	2	Yes
Odisha	2019-20	Ghumsur South	Aska-Badagada	Kusuraba	Kusuraba	2	Yes

Name of State	Financial Year	Name of Division	Name of Landscape	Name of JFMC	Name of Plantation Site	Area (Ha)	Kml File/Shape file submitted (Yes/No)
Odisha	2019-20	Ghumsur South	Aska-Badagada	Kasei	Kasei	2	Yes
Odisha	2019-20	Ghumsur South	Aska-Badagada	Khandipada	Khandipada	1	Yes
Odisha	2020-21	Ghumsur South	Aska-Badagada	Tinitinapalli	Tinitinapalli	60	Yes
Odisha	2020-21	Ghumsur South	Aska-Badagada	Jhilimili	Jhilimili	10	Yes
Odisha	2020-21	Ghumsur South	Aska-Badagada	Rolla	Rolla	30	Yes
Odisha	2020-21	Ghumsur South	Aska-Badagada	Gambhariguda	Gambhariguda	30	Yes
Odisha	2020-21	Ghumsur South	Aska-Badagada	Garbaganda	Garbaganda	30	Yes
Odisha	2020-21	Ghumsur South	Aska-Badagada	Rolla	Rolla	10	Yes
Odisha	2020-21	Ghumsur South	Aska-Badagada	Jhilimili	Jhilimili	30	Yes
Odisha	2020-21	Ghumsur South	Aska-Badagada	Khirida Bauri Sahi	Khirida Bauri Sahi	15	Yes
Odisha	2020-21	Ghumsur South	Aska-Badagada	Rolla	Rolla	5	Yes
Odisha	2020-21	Ghumsur South	Aska-Badagada	Badulapalli	Badulapalli	15	Yes
Odisha	2020-21	Ghumsur South	Aska-Badagada	Madanagandapalli	Madanagandapalli	5	Yes
Odisha	2020-21	Ghumsur South	Aska-Badagada	Madanagandapalli	Madanagandapalli	5	Yes
Odisha	2020-21	Ghumsur South	Aska-Badagada	Jhilimili VSS	Jhilimili	0.31	Yes
Odisha	2020-21	Ghumsur South	Aska-Badagada	Gambhariguda VSS	Gambhariguda	0.79	No
Odisha	2020-21	Ghumsur South	Aska-Badagada	Kasei VSS	Kasei	0.9	No
Odisha	2020-21	Angul	Chhendipada	Marudhipa, VSS	Marudhipa PRF (Patch-1)	10	Yes
Odisha	2020-21	Angul	Chhendipada	Marudhipa, VSS	Marudhipa PRF (Patch-2)	50	Yes
Odisha	2020-21	Angul	Kaniha	Olanda, VSS	Rameswar Hill RF	10	Yes

Name of State	Financial Year	Name of Division	Name of Landscape	Name of JFMC	Name of Plantation Site	Area (Ha)	Kml File/Shape file submitted (Yes/No)
Odisha	2020-21	Angul	Chhendipada	Chhotagolagadia VSS	Kankurpal RF	50	Yes
Odisha	2020-21	Angul	Kaniha	Balarampur, VSS	Tangiri RF & Balarampur KF	50	Yes
Odisha	2020-21	Angul	Kaniha	Suajhari, VSS	Godigotha RF	50	Yes
Odisha	2020-21	Angul	Kaniha	Jharabereni, VSS	Jharabereni to Hanumanpur	8	Yes
Odisha	2020-21	Angul	Chhendipada	Banadurga VSS	Chhendipada Revenue Forest	10	Yes
Odisha	2020-21	Sundargarh	Kakerjora	Kakerjora	Kakerjora	50	Yes
Odisha	2020-21	Sundargarh	Kakerjora	Kakerjora	Kakerjora	50	Yes
Odisha	2020-21	Sundargarh	Junadihi (Bandega)	Junadihi (Bandega)	Junadihi (Bandega)	25	Yes
Odisha	2020-21	Sundargarh	Bamdera	Bamdera	Bamdera	13	Yes
Odisha	2020-21	Sundargarh	Tileimalti	Tileimalti	Tileimalti	25	Yes
Odisha	2020-21	Sundargarh	Rengalbud	Rengalbud	Rengalbud	12.5	Yes
Odisha	2020-21	Sundargarh	Nuagaon	Nuagaon	Nuagaon	30	Yes
Odisha	2020-21	Sundargarh	Dudungpada	Dudungpada	Dudungpada	30	Yes
Odisha	2020-21	Sundargarh	Jhantelbud	Jhantelbud	Jhantelbud	20	Yes
Odisha	2020-21	Sundargarh	Bailama	Bailama	Bailama	20	Yes
Odisha	2020-21	Sundargarh	Kukridihi	Kukridihi	Kukridihi	100	Yes
Odisha	2020-21	Sundargarh	Junadihi(Bandega)	Junadihi(Bandega)	Junadihi(Bandega)	25	Yes
Odisha	2020-21	Sundargarh	Bamdera	Bamdera	Bamdera	12	Yes
Odisha	2020-21	Sundargarh	Tilaimalti	Tilaimalti	Tilaimalti	25	Yes
Odisha	2020-21	Sundargarh	Nuagaon	Nuagaon	Nuagaon	25	Yes

Name of State	Financial Year	Name of Division	Name of Landscape	Name of JFMC	Name of Plantation Site	Area (Ha)	Kml File/Shape file submitted (Yes/No)
Odisha	2020-21	Sundargarh	Bankibahal	Bankibahal	Bankibahal	20	Yes
Odisha	2020-21	Sundargarh	Champasara	Champasara	Champasara	15	Yes
Odisha	2020-21	Sundargarh	Junadihi	Junadihi	Junadihi	2	Yes
Odisha	2020-21	Sundargarh	Bamdera	Bamdera	Bamdera	1	Yes
Odisha	2020-21	Sundargarh	Tilaimalti	Tilaimalti	Tilaimalti	1	Yes
Odisha	2020-21	Sundargarh	Rengalbud	Rengalbud	Rengalbud	1	Yes
Odisha	2020-21	Sundargarh	Nuagaon	Nuagaon	Nuagaon	2	Yes
Odisha	2020-21	Sundargarh	Bailama	Bailama	Bailama	10	Yes
Odisha	2020-21	Sundargarh	Gamberdihi	Gamberdihi	Gamberdihi	2	Yes
Odisha	2020-21	Sundargarh	Tilaimalti	Tilaimalti	Tilaimalti	3	Yes
Odisha	2020-21	Sundargarh	Bailama	Bailama	Bailama	2	Yes
Odisha	2016-17	Kalahandi South	Landscape - I	Kalahandi South Division	Sindhipadar	20	Yes
Odisha	2016-17	Kalahandi South	Landscape - I	Kalahandi South Division	Ladang	20	Yes
Odisha	2016-17	Kalahandi South	Landscape - I	Kalahandi South Division	Dahanipadar	20	Yes
Odisha	2016-17	Kalahandi South	Landscape - I	Kalahandi South Division	Dulma	20	Yes
Odisha	2016-17	Kalahandi South	Landscape - I	Kalahandi South Division	Sindhipadar	20	Yes
Odisha	2016-17	Kalahandi South	Landscape - I	Kalahandi South Division	Ladang	20	Yes
Odisha	2016-17	Kalahandi South	Landscape - I	Kalahandi South Division	Dahanipadar	20	Yes
Odisha	2016-17	Kalahandi South	Landscape - I	Kalahandi South Division	Dulma	20	Yes
Odisha	2016-17	Kalahandi South	Landscape - I	Kalahandi South Division	Sindhipadar	7	Yes
Odisha	2016-17	Kalahandi South	Landscape - I	Kalahandi South Division	Ladang	7	Yes

Name of State	Financial Year	Name of Division	Name of Landscape	Name of JFMC	Name of Plantation Site	Area (Ha)	Kml File/Shape file submitted (Yes/No)
Odisha	2016-17	Kalahandi South	Landscape - I	Kalahandi South Division	Dahanipadar	8	Yes
Odisha	2016-17	Kalahandi South	Landscape - I	Kalahandi South Division	Dulma	8	Yes
Odisha	2016-17	Kalahandi South	Landscape - I	Kalahandi South Division	Sindhipadar	1	Yes
Odisha	2016-17	Kalahandi South	Landscape - I	Kalahandi South Division	Ladang	1	Yes
Odisha	2016-17	Kalahandi South	Landscape - I	Kalahandi South Division	Dahanipadar	1	Yes
Odisha	2016-17	Kalahandi South	Landscape - I	Kalahandi South Division	Dulma	1	Yes
Odisha	2019-20	Kalahandi South	Landscape - I	Kalahandi South Division	Dahanipadar	50	Yes
Odisha	2019-20	Kalahandi South	Landscape - I	Kalahandi South Division	Dahanipadar	100	Yes
Odisha	2019-20	Kalahandi South	Landscape - I	Kalahandi South Division	Ladang	150	Yes
Odisha	2019-20	Kalahandi South	Landscape - I	Kalahandi South Division	Sindhipadar	50	Yes
Odisha	2019-20	Kalahandi South	Landscape - I	Kalahandi South Division	Dulma	150	Yes
Odisha	2019-20	Kalahandi South	Landscape - I	Kalahandi South Division	Ladang	50	Yes
Odisha	2019-20	Kalahandi South	Landscape - I	Kalahandi South Division	Sindhipadar	15	Yes
Odisha	2019-20	Kalahandi South	Landscape - I	Kalahandi South Division	Dulma	25	Yes
Odisha	2019-20	Kalahandi South	Landscape - I	Kalahandi South Division	Ladang	45	Yes
Odisha	2019-20	Kalahandi South	Landscape - I	Kalahandi South Division	Dahanipadar	10	Yes
Odisha	2019-20	Kalahandi South	Landscape - I	Kalahandi South Division	Dulma	10	Yes
Odisha	2020-21	Kalahandi South	Landscape - I	Kalahandi South Division	Dulma	50	Yes
Odisha	2020-21	Kalahandi South	Landscape - I	Kalahandi South Division	Dahanipadar	50	Yes
Odisha	2020-21	Kalahandi South	Landscape - I	Kalahandi South Division	Sorpadar	100	Yes
Odisha	2020-21	Kalahandi South	Landscape - I	Kalahandi South Division	Dulma	25	Yes

Name of State	Financial Year	Name of Division	Name of Landscape	Name of JFMC	Name of Plantation Site	Area (Ha)	Kml File/Shape file submitted (Yes/No)
Odisha	2020-21	Kalahandi South	Landscape - I	Kalahandi South Division	Dandiguda	15	Yes
Odisha	2020-21	Kalahandi South	Landscape - I	Kalahandi South Division	Saraguda	10	Yes
Odisha	2020-21	Kalahandi South	Landscape - I	Kalahandi South Division	Dulma	5	Yes
Odisha	2020-21	Kalahandi South	Landscape - I	Kalahandi South Division	Dulma	5	Yes
Odisha	2020-21	Kalahandi South	Landscape - I	Kalahandi South Division	Dandiguda	2	Yes
Odisha	2020-21	Rairangpur	Rairangpur	Sunamora V.S.S	Matiali to Sunamora avenue Plantation	1	Yes
Odisha	2020-21	Rairangpur	Rairangpur	Jatapani V.S.S	Jatapani to Matiali Chhak Avenue Plantation	0.63	Yes
Odisha	2020-21	Rairangpur	Rairangpur	Sagjodi VSS	Sagjodi to Jatapani Avenue Plantation	0.38	Yes
Odisha	2020-21	Rairangpur	Rairangpur	Uperbeda	Avenue Plantation Uperbeda to Edelbeda	0.84	Yes
Odisha	2020-21	Rairangpur	Rairangpur		Avenue (Block) Plantation at Uperbeda	3.16	Yes
Odisha	2020-21	Rairangpur	Revenue	Edelbeda	Avenue Plantation Edelbeda to Uperbeda	1.24	Yes
Odisha	2020-21	Rairangpur	Rairangpur		Avenue (Block) Plantation at Edelbeda	0.76	Yes
Odisha	2021-22	Rairangpur	Rairangpur	Uperbeda	ANR Plantation at Uperbeda	80	Yes
Odisha	2021-22	Rairangpur	Rairangpur	Edelbeda	ANR Plantation at Edelbeda	40	Yes

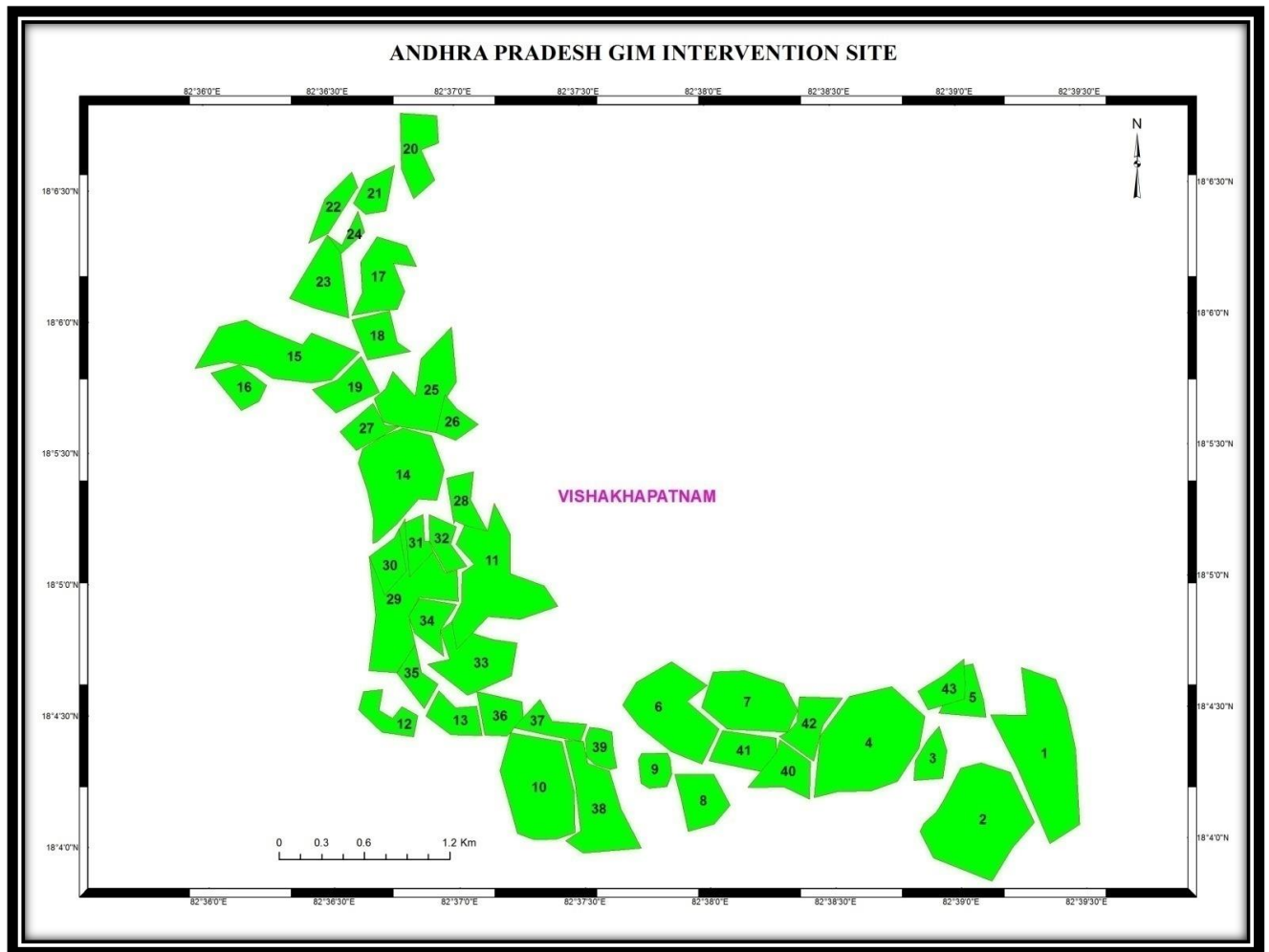
Name of State	Financial Year	Name of Division	Name of Landscape	Name of JFMC	Name of Plantation Site	Area (Ha)	Kml File/Shape file submitted (Yes/No)
Odisha	2021-22	Rairangpur	Rairangpur	Sunamora V.S.S	Sunamora ANR (200)	20	Yes
Odisha	2021-22	Rairangpur	Rairangpur	Jatapani V.S.S	Jatapani ANR (200)	20	Yes
Odisha	2021-22	Rairangpur	Rairangpur	Sagjodi VSS	Sagjodi ANR (200)	20	Yes
Odisha	2021-22	Rairangpur	Rairangpur	Tendra Hill VSS	Tendra Hill ANR (200)	20	Yes
Odisha	2020-21	Dhenakanal	Dhenkanal	Gohirakhala	Gohirakhala	50	
Odisha	2020-21	Dhenakanal	Dhenkanal	Maidharpur	Maidharpur	50	
Odisha	2020-21	Dhenakanal	Dhenkanal	C.S. Prasad (Sabarasahi)	C.S. Prasad (Sabarasahi)	30	
Odisha	2020-21	Dhenakanal	Dhenkanal	Gurujanga	Gurujanga	50	
Odisha	2020-21	Dhenakanal	Dhenkanal	Vengira	Vengira	10	
Odisha	2020-21	Dhenakanal	Dhenkanal	Kutunia	Kutunia	30	
Odisha	2020-21	Dhenakanal	Dhenkanal	Govindpur	Govindpur	20	
Odisha	2020-21	Dhenakanal	Dhenkanal	Gurujanga	Gurujanga	10	
Odisha	2020-21	Dhenakanal	Dhenkanal	Kutunia	Kutunia	20	
Odisha	2020-21	Dhenakanal	Dhenkanal	Vengira	Vengira	20	
Odisha	2020-21	Dhenakanal	Dhenkanal	Bahandei	Bahandei	5	
Odisha	2020-21	Dhenakanal	Dhenkanal	Sinkol	Sinkol	5	
Odisha	2020-21	Dhenakanal	Dhenkanal	Guagadia	Guagadia	2	
Odisha	2021-22	Bargarh	Bargarh	Gurunda	Gandhamardan PRF	50	Yes
Odisha	2021-22	Bargarh	Bargarh		Manbhang Canal Bund	0.5	Yes
Odisha	2021-22	Bargarh	Bargarh		Salepali Canal Bund	0.5	Yes
Odisha	2021-22	Bargarh	Bargarh	Sukulipahad	Adhwal PRF	5	Yes
Odisha	2021-22	Bargarh	Bargarh	Sankunjari	Manipur RF	50	Yes
Odisha	2021-22	Bargarh	Bargarh	Gaisilet	Buchipatra PRF	3	Yes

Name of State	Financial Year	Name of Division	Name of Landscape	Name of JFMC	Name of Plantation Site	Area (Ha)	Kml File/Shape file submitted (Yes/No)
Odisha	2021-22	Bargarh	Bargarh	Mundomahul	Gadbhati to Singanpur	2	Yes
Odisha	2021-22	Bargarh	Bargarh	Bileipali	Bileipali	7	Yes
Odisha	2021-22	Bargarh	Bargarh	Dangarkermeli	Jhanjpahad PRF	50	Yes
Odisha	2021-22	Bargarh	Bargarh	Maleikhaman	Maleikhaman RF	50	Yes
Odisha	2021-22	Bargarh	Bargarh	Jamkhar	Jhanjpahad PRF	50	Yes
Odisha	2021-22	Bargarh	Bargarh	Kelenda	Kelenda	1	Yes
Odisha	2021-22	Bargarh	Bargarh	Khursapali	Khursapali V.F.	15	Yes
Odisha	2021-22	Bargarh	Bargarh		Khursapali VF	5	Yes
Odisha	2021-22	Bargarh	Bargarh		Majhipali to Sudha	2	Yes
Odisha	2021-22	Bargarh	Bargarh	Goudmal	Goudmal PRF	50	Yes
Odisha	2021-22	Bargarh	Bargarh	Saldihi	Saldihi PRF	50	Yes
Odisha	2021-22	Nabarngpur	Dabugam	Chacharaguda VSS	Gudupanipadar, Maidapur PRF (AR)	20	Yes
Odisha	2021-22	Nabarngpur	Jharigam	Kongara VSS	Kongara VSS, Sanatemera RF (AR)	10	Yes
Odisha	2021-22	Nabarngpur	Jharigam	Karlapada VSS	Karlapada VSS, Jharigam PRF (AR)	5	Yes
Odisha	2021-22	Nabarngpur	Jharigam	Kuamba VSS	Kuamba VSS, Panabeda PRF (AR)	5	Yes
Odisha	2021-22	Nabarngpur	Nabarangpur	Tolagodi VSS	Tolagudi, Tentulikhunti Makasa Forest (AR-UTP)	3	Yes
Odisha	2021-22	Nabarngpur	Nabarangpur	Mundaguda VSS	Mundaguda, Tentulikhunti Makasa Forest (AR-UTP)	4	Yes
Odisha	2021-22	Nabarngpur	Jharigam	Jharigam VSS	Jharigam, Jharigam PRF (AR-UTP)	3	Yes
Odisha	2021-22	Nabarngpur	Nabarangpur	Magardora VSS	Magardora, Tentulikhunti Makasa Forest	65	Yes

Name of State	Financial Year	Name of Division	Name of Landscape	Name of JFMC	Name of Plantation Site	Area (Ha)	Kml File/Shape file submitted (Yes/No)
					(ANR @ 200 Plants/Ha)		
Odisha	2021-22	Nabarngpur	Dabugam	Chacharaguda VSS	Chacharaguda, Maidapur PRF (ANR @ 200 Plants/Ha)	65	Yes
Odisha	2021-22	Nabarngpur	Jharigam	Karlapada VSS	Karlapada VSS, Jharigam PRF (ANR @ 200 Plants/Ha)	50	Yes
Odisha	2021-22	Nabarngpur	Jharigam	Kuamba VSS	Kuamba VSS, Panabeda PRF (ANR @ 200 Plants/Ha)	20	Yes
Odisha	2021-22	Nabarngpur	Nabarangpur	Mundaguda VSS	Tentulikhunti to Mundaguda (Avenue)	11	Yes
Odisha	2021-22	Nabarngpur	Nabarangpur	Tolagodi VSS	Panasduka to Tolagudi (Avenue)	9	Yes
Odisha	2021-22	Nabarngpur	Dabugam	Kenduguda VSS	Niladriguda to Chalanguda (Avenue)	5	Yes
Odisha	2021-22	Nabarngpur	Dabugam	Charamula VSS	Charamula to Gopiguda (Avenue)	6	Yes
Odisha	2021-22	Nabarngpur	Jharigam	Karlapada VSS	Hatibadi to Gudipadar (Avenue)	10	Yes
Odisha	2021-22	Nabarngpur	Jharigam	Banuaguda VSS	Badliguda to Pakhanaguda (Avenue)	10	Yes
					337	9973.72	

Andhra Pradesh:

Geographical area of the Andhra Pradesh is 1,62,968 sq km which is 4.96% of the geographical area of the country. It is bordered by Odisha & Chhattisgarh in the north, Telangana & Karnataka in west and Tamilnadu in the south. Bay of Bengal is on the East to the State. The GIM Intervention Site lies between 18°04' N to 18°06' N latitude and 82°36' E to 82°39' E longitude.



Andhra Pradesh Plantation Site Detail Information

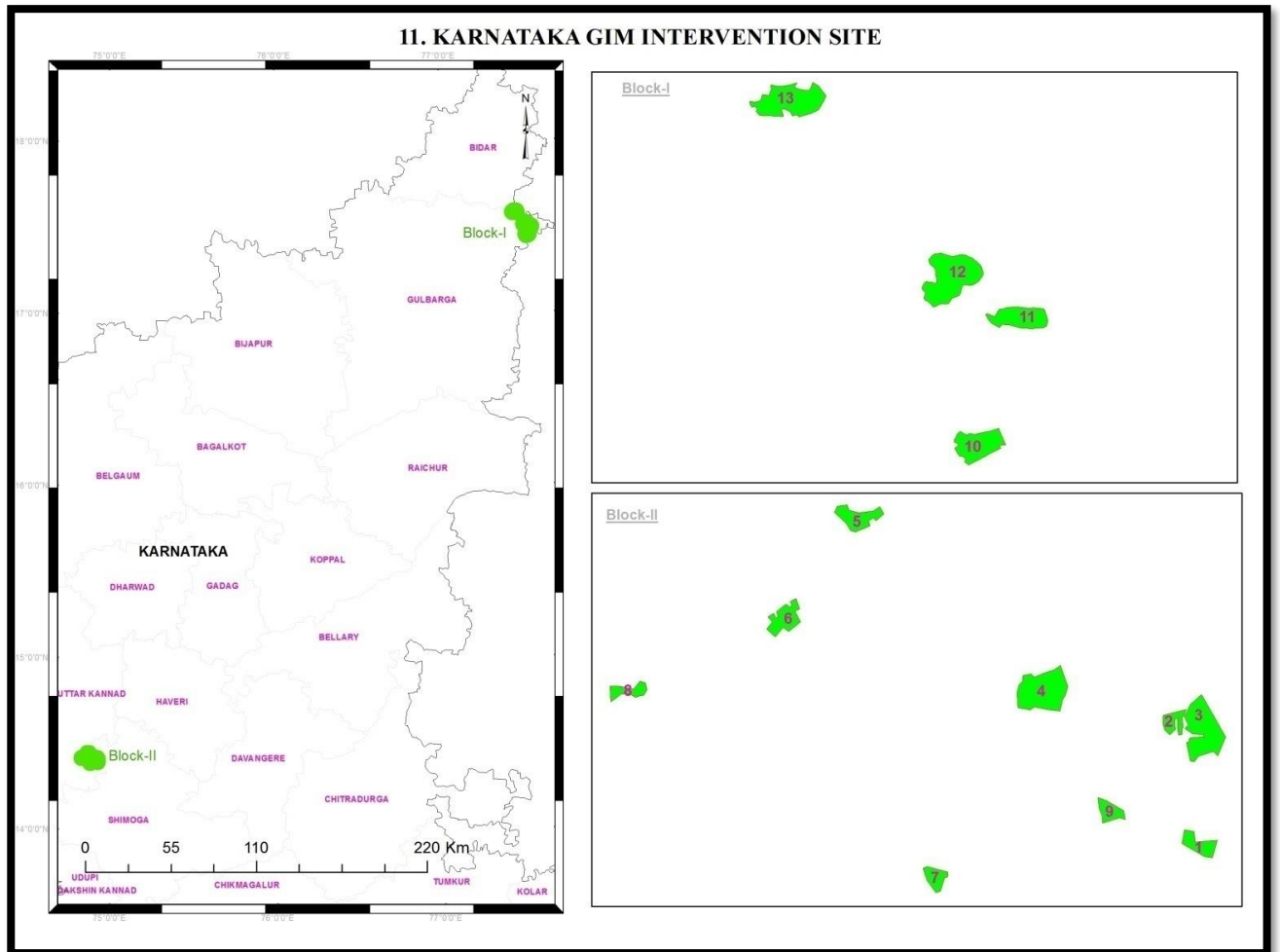
Name of State	Financial Year	Circle Name	Range	Name of VSS	Type/ Name of Plantation Site	Area (ha)	KML File/ Shape File Received
Andhra Pradesh	2016-17	Visakhapatnam	Pederu Range	Iradaipalli VSS BIT-I	ANR Treatment	30	Yes
Andhra Pradesh	2017-18	Visakhapatnam	Pederu T Range	Iradaipalli VSS	NTSH Plantation	5	Yes
Andhra Pradesh	2017-18	Visakhapatnam	Pederu T Range	Iradaipalli VSS	Acrocarpus plantation	5	Yes
Andhra Pradesh	2017-18	Visakhapatnam	Pederu T Range	Iradaipalli VSS	Oak plantation	5	Yes
Andhra Pradesh	2017-18	Visakhapatnam	Pederu T Range	Iradaipalli VSS	Bamboo plantation	5	Yes
Andhra Pradesh	2016-17	Visakhapatnam	Pederu T Range	Iradaipalli VSS BIT-II	ANR Treatment	23	Yes
Andhra Pradesh	2016-17	Visakhapatnam	Pederu T Range	Kunchapalli VSS	ANR Treatment	17	Yes
Andhra Pradesh	2017-18	Visakhapatnam	Pederu T Range	D Gonduru VSS	Silver Oak plantation	25	Yes
Andhra Pradesh	2017-18	Visakhapatnam	Pederu T Range	D Gonduru VSS	Silver Oak plantation	20	Yes
Andhra Pradesh	2017-18	Visakhapatnam	Pederu T Range	D Gonduru VSS	Ntsh plantation	5	Yes
Andhra Pradesh	2017-18	Visakhapatnam	Pederu T Range	D Gonduru VSS	Acrocarpus plantation	5	Yes
Andhra Pradesh	2017-18	Visakhapatnam	Pederu T Range	D Gonduru VSS	Bamboo plantation	5	Yes
Andhra Pradesh	2017-18	Visakhapatnam	Pederu T Range	Karakaputtu BIT-I	Pederu T Range	40	Yes
Andhra Pradesh	2017-18	Visakhapatnam	Pederu T Range	Karakaputtu BIT-II	Silver Oak plantation	40	Yes
Andhra Pradesh	2017-18	Visakhapatnam	Pederu T Range	Karakaputtu	Ntsh plantation	5	Yes

Name of State	Financial Year	Circle Name	Range	Name of VSS	Type/ Name of Plantation Site	Area (ha)	KML File/ Shape File Received
Andhra Pradesh	2017-18	Visakhapatnam	Peduru T Range	Karakaputtu	Bamboo plantation	5	Yes
Andhra Pradesh	2017-18	Visakhapatnam	Peduru T Range	Karakaputtu	Acrocarpus plantation	5	Yes
Andhra Pradesh	2016-17	Visakhapatnam	Peduru T Range	Karakaputtu VSS	ANR Treatment	37	Yes
Andhra Pradesh	2017-18	Visakhapatnam	Peduru T Range	Bokkellu	ANR Treatment	5	Yes
Andhra Pradesh	2017-18	Visakhapatnam	Peduru T Range	Bokkellu	Ntsh plantation	5	Yes
Andhra Pradesh	2017-18	Visakhapatnam	Peduru T Range	Bokkellu	Acrocarpus plantation	5	Yes
Andhra Pradesh	2017-18	Visakhapatnam	Peduru T Range	Bokkellu	Bamboo plantation	5	Yes
Andhra Pradesh	2016-17	Visakhapatnam	Peduru T Range	Bokkellu VSS	ANR Treatment	15	Yes
Andhra Pradesh	2017-18	Visakhapatnam	Peduru T Range	Chinthagondi	Silver Oak plantation	12	Yes
Andhra Pradesh	2017-18	Visakhapatnam	Peduru T Range	Chinthagondi	Ntsh plantation	5	Yes
Andhra Pradesh	2017-18	Visakhapatnam	Peduru T Range	Chinthagondi	Acrocarpus plantation	5	Yes
Andhra Pradesh	2017-18	Visakhapatnam	Peduru T Range	Chinthagondi	Bamboo plantation	5	Yes
Andhra Pradesh	2016-17	Visakhapatnam	Peduru T Range	Chinthagondi VSS	Bamboo plantation	10	Yes
Andhra Pradesh	2016-17	Visakhapatnam	Peduru T Range	D Gonduru VSS	ANR Treatment	8	Yes
Andhra Pradesh	2017-18	Visakhapatnam	Peduru T Range	Nereduvalasa	Silver Oak plantation	30	Yes

Name of State	Financial Year	Circle Name	Range	Name of VSS	Type/ Name of Plantation Site	Area (ha)	KML File/ Shape File Received
Andhra Pradesh	2017-18	Visakhapatnam	Peduru T Range	Nereduvalasa	Ntsh plantation	5	Yes
Andhra Pradesh	2017-18	Visakhapatnam	Peduru T Range	Nereduvalasa	Acrocarpus plantation	5	Yes
Andhra Pradesh	2017-18	Visakhapatnam	Peduru T Range	Nereduvalasa	Bamboo plantation	5	Yes
Andhra Pradesh	2016-17	Visakhapatnam	Peduru T Range	Nereduvalasa VSS	ANR Teatment	5	Yes
Andhra Pradesh	2017-18	Visakhapatnam	Peduru T Range	Madulabandha	Silver Oak plantation	30	Yes
Andhra Pradesh	2017-18	Visakhapatnam	Peduru T Range	Madulabandha	Ntsh plantation	5	Yes
Andhra Pradesh	2017-18	Visakhapatnam	Peduru T Range	Madulabandha	Acrocarpus plantation	5	Yes
Andhra Pradesh	2017-18	Visakhapatnam	Peduru T Range	Madulabandha	Bamboo plantation	5	Yes
Andhra Pradesh	2016-17	Visakhapatnam	Peduru T Range	Madulabandha VSS	ANR Teatment	13	Yes
Andhra Pradesh	2017-18	Visakhapatnam	Peduru T Range	Kunchapalli VSS	Acrocarpus plantation	5	Yes
Andhra Pradesh	2017-18	Visakhapatnam	Peduru T Range	Kunchapalli VSS	Ntsh plantation	5	Yes
Andhra Pradesh	2017-18	Visakhapatnam	Peduru T Range	Kunchapalli VSS	Silver Oak plantation	30	Yes
Andhra Pradesh	2017-18	Visakhapatnam	Peduru T Range	Kunchapalli VSS	Bamboo plantation	5	Yes
					43	515	

Karnataka:

Geographical area of the Karnataka is 1,91,791 sq km accounts for 5.83% of the geographical area of the country. The State is located in the south western region of India and bordered by Maharashtra and Goa in the North, Telangana and Andhra Pradesh in the east, Kerala & Tamil Nadu on the South and the Arabian Sea on the West. GIM Intervention Site lies between 14°00' N to 18°00' N latitude and 75°00' E to 77°00' E longitude.



Kernataka Plantation Site Detail Information

Name of State	Financial year	Name of division	Name of landscape	Name of JFMC	Name of plantation site	Area (ha)	Kml File/Shape file submitted (Yes/No)
Karnataka	2020-21	Gulbarga	Kusrampalli Village	Kusrampalli VFC	Kusrampalli (Non- Planting Advance work)	25	Yes
Karnataka	2020-21	Gulbarga	Chikkalingdalli Village	Chikkalingadalli VFC	Chikkalingdalli (Non- Planting Advance work)	25	Yes
Karnataka	2020-21	Gulbarga	Jawahar nagar village	Jawaharnagar VFC	Jawahar Nagar/ Burugadoddi (Non- Planting Advance work)	25	Yes
Karnataka	2020-21	Gulbarga	Shribiknalli Village	Sheribiknalli VFC	Sheribiknalli (Non- Planting Advance work)	25	Yes
Karnataka	2020-21	Gulbarga	Jawaharnagar Village	Jawaharnagar VFC	Burugadoddi Sy.no.6 (Eco-rest. Of Degraded open forest area (Advance work)	25	Yes
Karnataka	2015-16	Sirsi	Mandlikoppa	Igod	Igod FSNo 149,150	55	Yes
Karnataka	2015-16	Sirsi	Mandlikoppa	Igod	Igod FSNo 149,150	50	Yes
Karnataka	2015-16	Sirsi	Mandlikoppa	Ballatte	Ballatte FSNo 133,160	50	Yes
Karnataka	2015-16	Sirsi	Mandlikoppa	Kastur-Halagadikoppa	Kastur FSNo 4	15	Yes
Karnataka	2015-16	Sirsi	Mandlikoppa	Kanagod	Kanagod FSNo 136	25	Yes
Karnataka	2015-16	Sirsi	Mandlikoppa	Nidagod-Tumbragod	Nidagod FSNo 14	30	Yes
Karnataka	2015-16	Sirsi	Mandlikoppa	Sampagod	Sampgod FSNo 138	20	Yes
Karnataka	2015-16	Sirsi	Mandlikoppa	Heggodmane	Heggodmane FSNo 12	20	Yes
Karnataka	2015-16	Sirsi	Mandlikoppa	Muttige	Muttige FSNo 101	35	Yes
Karnataka	2015-16	Sirsi	Mandlikoppa	Igod	Igod FSNo 121	10	Yes
Karnataka	2015-16	Sirsi	Mandlikoppa	Kastur-Halagadikoppa	Kastur FSNo 4	15	Yes
Karnataka	2015-16	Sirsi	Mandlikoppa	Nidagod-Tumbragod	Nidagod FSNo 10	5	Yes

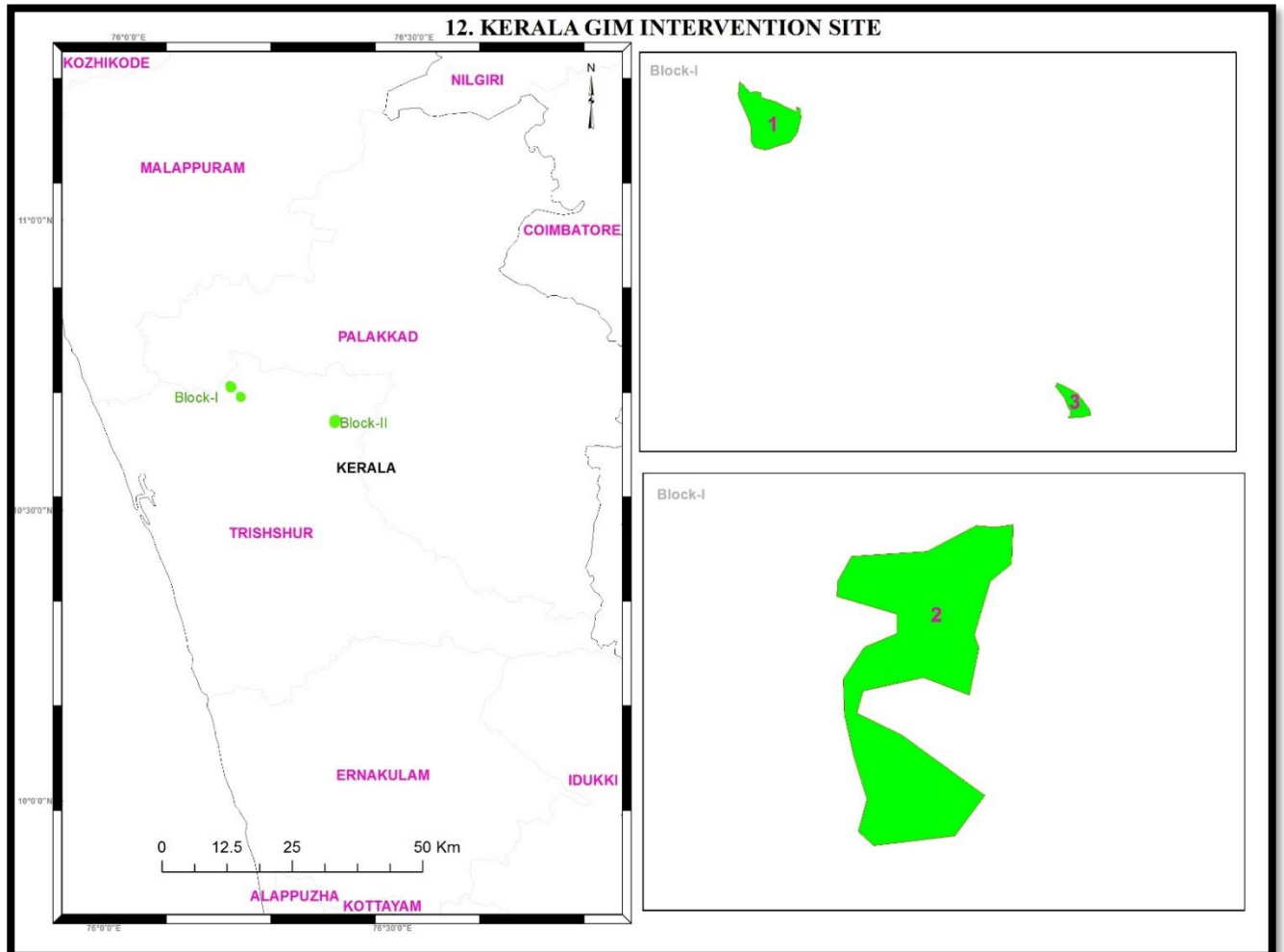
Name of State	Financial year	Name of division	Name of landscape	Name of JFMC	Name of plantation site	Area (ha)	Kml File/Shape file submitted (Yes/No)
Karnataka	2015-16	Sirsi	Mandlikoppa	Ballatte	Ballatte FSNo 133,160	5	Yes
Karnataka	2015-16	Sirsi	Mandlikoppa	Kastur-Halagadikoppa	Kastur FSNo 4	15	Yes
Karnataka	2015-16	Sirsi	Mandlikoppa	Kunaji-Bandisar	Kunaji FSNo 148,170	10	Yes
Karnataka	2015-16	Sirsi	Mandlikoppa	Kastur-Halagadikoppa	Kastur 45, Halagadikoppa 40	30	Yes
Karnataka	2015-16	Sirsi	Mandlikoppa	Kanagod	Kanagod FSNo 136	10	Yes
Karnataka	2015-16	Sirsi	Mandlikoppa	Nidagod-Tumbragod	Nidagod FSNo 15	20	Yes
Karnataka	2015-16	Sirsi	Mandlikoppa	Kastur-Halagadikoppa	Kastur FSNo 4	10	Yes
Karnataka	2015-16	Sirsi	Mandlikoppa	Sampagod	Sampgod Betta Sy No 143B	5	Yes
Karnataka	2015-16	Sirsi	Mandlikoppa	Heggodmane	Heggodmane FSNo 12	5	Yes
Karnataka	2015-16	Sirsi	Mandlikoppa	Muttige	Muttige Betta Sy No 48B	5	Yes
Karnataka	2015-16	Sirsi	Mandlikoppa	Kunaji-Bandisar	Kunaji Betta Sy No 32,23	5	Yes
Karnataka	2018-19	Sirsi	Mandlikoppa	Heggodmane	Heggodmane,20	20	Yes
Karnataka	2018-19	Sirsi	Mandlikoppa	Kanagod	Kangod,140	30	Yes
Karnataka	2018-19	Sirsi	Mandlikoppa	Kanagod	Kangod,140	20	Yes
Karnataka	2018-19	Sirsi	Mandlikoppa	Igod	Igod,121	20	Yes
Karnataka	2018-19	Sirsi	Mandlikoppa	Igod	Kastur,4	10	Yes
Karnataka	2018-19	Sirsi	Mandlikoppa	Kastur-Halagadikoppa	Kastur,45	20	Yes
Karnataka	2018-19	Sirsi	Mandlikoppa	Heggodmane	Heggodmane,20	20	Yes
Karnataka	2018-19	Sirsi	Mandlikoppa	Nidagod-Tumbragod	Nidagod,14	10	Yes
Karnataka	2018-19	Sirsi	Mandlikoppa	Igod	Igod,150	15	Yes
Karnataka	2018-19	Sirsi	Mandlikoppa	Igod	Igod,121	15	Yes
Karnataka	2018-19	Sirsi	Mandlikoppa	Heggodmane	Heggodmane,20	20	Yes
Karnataka	2018-19	Sirsi	Mandlikoppa	Kanagod	Kangod,160	10	Yes
Karnataka	2018-19	Sirsi	Mandlikoppa	Sampagod	Sampgod Betta 143B1,152, 143B2, 138B4,143B3	10	Yes

Name of State	Financial year	Name of division	Name of landscape	Name of JFMC	Name of plantation site	Area (ha)	Kml File/Shape file submitted (Yes/No)
Karnataka	2018-19	Sirsi	Mandlikoppa	Kunaji-Bandisar	Kunaji Betta Sy No,80,98,99	5	Yes
Karnataka	2018-19	Sirsi	Mandlikoppa	Muttige	Muttige Betta Sy No,46	5	Yes
Karnataka	2019-20	Sirsi	Mandlikoppa	Sampagod	Sampgod FSyNo 138,	20	Yes
Karnataka	2019-20	Sirsi	Mandlikoppa	Sampagod	Sampgod FSyNo 121	20	Yes
Karnataka	2019-20	Sirsi	Mandlikoppa	Igod	Igod FSyNo 147,	50	Yes
Karnataka	2019-20	Sirsi	Mandlikoppa	Igod	Igod FSyNo 148,149	10	Yes
Karnataka	2019-20	Sirsi	Mandlikoppa	Nidagod-Tumbragod	Nidagod FSyNo 15, 25,	50	Yes
Karnataka	2019-20	Sirsi	Mandlikoppa	Kanagod	Kanagod F.Sy.No 140	15	Yes
Karnataka	2019-20	Sirsi	Mandlikoppa	Kanagod	Sampgod FSyNo 138,	15	Yes
Karnataka	2019-20	Sirsi	Mandlikoppa	Mandlikoppa	Mandlikoppa FSNo 25	10	Yes
Karnataka	2019-20	Sirsi	Mandlikoppa	Igod	Igod F.Sy.No 121	10	Yes
Karnataka	2019-20	Sirsi	Mandlikoppa	Igod	Igod F.Sy.No 121	10	Yes
Karnataka	2019-20	Sirsi	Mandlikoppa	Muttige	Muttige Betta Sy No 74, 75, 80, 83	10	Yes
Karnataka	2019-20	Sirsi	Mandlikoppa	Kunaji-Bandisar	Kunaji Betta Sy No 14/1+2+3+4+5	10	Yes
Karnataka	2020-21	Sirsi	Mandlikoppa	Muttige	Muttige FSNo 60	30	Yes
Karnataka	2020-21	Sirsi	Mandlikoppa	Muttige	Muttige FSNo 60	15	Yes
Karnataka	2020-21	Sirsi	Mandlikoppa	Sampagod	Sampagod FSNo 143	20	Yes
Karnataka	2020-21	Sirsi	Mandlikoppa	Nidagod-Tumbragod	Nidagod FSNo 14	15	Yes
Karnataka	2020-21	Sirsi	Mandlikoppa	Igod	Igod FSNo 121, 149	70	Yes
Karnataka	2020-21	Sirsi	Mandlikoppa	Kastur-Halagadikoppa	Kastur FSNo 45	15	Yes
Karnataka	2020-21	Sirsi	Mandlikoppa	Sampagod	Sampagod FSNo 138A	15	Yes

Name of State	Financial year	Name of division	Name of landscape	Name of JFMC	Name of plantation site	Area (ha)	Kml File/Shape file submitted (Yes/No)
Karnataka	2020-21	Sirsi	Mandlikoppa	Heggodmane	Heggodmane FSNo 20	10	Yes
Karnataka	2020-21	Sirsi	Mandlikoppa	Muttige	Muttige FSNo 60	10	Yes
Karnataka	2020-21	Sirsi	Mandlikoppa	Igod	Igod FSNo 121 PI & PII	10	Yes
Karnataka	2020-21	Sirsi	Mandlikoppa	Sampagod	Sampagod B.sy.No 110A	10	Yes
Karnataka	2020-21	Sirsi	Mandlikoppa	Kanagod	Kanagod B.sy.No 35 to 48	10	Yes
					67	1265	

Kerala:

Kerala is situated along the Arabian Sea in the southern Malabar coast of the country. The geographical area of the State is 38,852 sq km, which is 1.18% of the geographical area of the country. The State is bordered by Karnataka in the north & northeast, Tamil Nadu in the east & southeast and Lakshadweep Sea on the west. Physiographically, the State can be divided into coastal, midland and highland zones. The GIM Intervention Site lies between 10°00'N to 11°00'N latitude and 76°00'E to 76°30'E longitude.



Kerala Plantation Site Detail Information

Name of State	Finacial Year	Name of FDA	Name of landscape	Name of JFMC	Name of plantation site	Area (ha)	KML/ Shape files submitted (Yes/ No)
Kerala	2017-18	Shenduruny	Kallar (7K20b)	Kattilappara EDC	Habitat improvement through planting 2500 Nos. of Bamboo seedlings	0.78	Yes
Kerala	2017-18	Silent Valley	Silent Valley	Anavai	Alovera Medicinal Plantation	1	Yes
Kerala	2017-18	Silent Valley	Silent Valley	Thadikundu	Alovera Medicinal Plantation	1	Yes
Kerala	2017-18	North Wayanad	North Wayanad	Plamoola AVSS	Malakarikuzhy	5	Yes
Kerala				Plamoola AVSS	Thaneerpanthal	10	Yes
Kerala	2017-18	Kannur	Kannur	Poiloor VSS	Kannavam	15	Yes
Kerala	2018-19	Kasargod	Kasargod	Pandy VSS	Vellarikkaya	34	Yes
Kerala	2018-19	Kozhikkode	Kozhikkode	Payyanikotta VSS	Puthiyeri	7	Yes
Kerala	2018-19	Kozhikkode	Kozhikkode	Payyanikotta VSS	Puthiyeri	3.50	Yes
Kerala	2018-19	Kozhikkode	Kozhikkode	Pannikkottur	Peruvannamuzhy	2	Yes
					10	79.28	

Annexure

Annexure-1

Standard Operating Procedure for Shape files/KML Data from States

Application

This procedure to ensures Quality Control of Shape files/KML Data given by states to Green India Mission Directorate.

Objective

This procedure explains how to establish a Spatial Data control process of shape files /KML data for the centralization of all states Shape files/KML data.

Definitions

Information and its supporting medium; Shape files/ KML data along with relevant attribute MIS data helps GIM Directorate for the Quality Control (QC) of Spatial data/Shape files/KML data

Quality management system (QMS) helps in Quality Control (QC) of Spatial data for the centralization of the all states GIS database & finally helps in GIM Monitoring & Evaluation activities.

Responsibilities

The Quality Manager will be responsible for the control of Data spatial data/shape files/KML data along with relevant attribute data (detail given in fig.1.1)

Operating mode

The goal of the Spatial database control process is to ensure that all shape files/KML data are valid, falling on respective landscape location, current, approved, and according to desired Format.

The Quality Manager will annually ensure data should have following essential Information in shapefiles/KML data: (more detail see figure 1.1)

- State Name
- Division Name
- Range
- Name of JFMC
- Year
- Mod_ANR_AR
- Open_AR
- Open_ANR
- Plantation
- Fodder_Tree
- Name of Plantation Site
- Location
- L2_Name
- Type
- Area hectare
- Projection System
- Category

Type of Spatial Data Format:

1. **Shape Files (.shp):** As per standardised format it is mandatory to provide GIS data in shape files format only with Geographical Coordinate System WGS 84 as Shapefiles hold more attribute table & data integrity maintained. Secondly shapefiles linked with Web GIS.
2. **KML Data File:** If states doesnot have Geographical Information System (GIS) software/shape files available then only they can provide data in KML files along with attribute data mention in figure 1.1.












Sl. No	Name of District	Name of Division	Name of Range	Name of Landscape	Name of Afforestation	Area (in Hec. Area)	Year of Plantation	No. of Seedling Planted	SMC Structures Created	Latitude and Longitude of the boundry		KML File/ Shape file	Projection Parameters
1	2	3	4	5	6	7	8	9	10	11	12	13	14
Rupnagar Division													
1	Rupnagar	Rupnagar	Anandpur Sahib	Dolowal	ANR - Dolowal	9	2016-17	0	-	31°12'57.68"N	76°34'42.312"E	 ANR_VILL_DOLOWAL_AREA_SHP.kml	
2	Rupnagar	Rupnagar	Ropar	Sughrao	ANR - Bari	3	2016-17	0	-	30°78'56.010"N	76°53'22.45"E	 ANR_VILL_BARI_AREA_SHP.kml	
3	Rupnagar	Rupnagar	Ropar	Haripur Nala	ANR - Bhangala	3	2016-17	0	-	30°58'08.9"N	76°36'25.2"E	 ANR_VILL_BHANGALA_AREA_SHP.kml	
4	Rupnagar	Rupnagar	Ropar	Mansali Nadi	ANR - Mansali	4	2016-17	0	-	30°59'29.30"N	76°37'05.833"E	 ANR_VILL_MANSALI_AREA_SHP.kml	
5	Rupnagar	Rupnagar	Nurpurbedi	Jhangria- Raipur	ANR - Sakhpur	8	2016-17	0	-	31°08'45.753"N	76°26'36.262"E	 ANR_VILL_SAKHPUR_AREA_SHP.kml	
6	Rupnagar	Rupnagar	Nurpurbedi	Raipur Balewal	ANR - Balewal	7	2016-17	0	-	31°06'6.612"N	76°28'03.988"E	 ANR_VILL_BALEWAL_AREA_SHP.kml	
7	Rupnagar	Rupnagar	Ropar	Mansali Nadi	1100 Plants / Ha - Mansali	15	2016-17	16500	-	30°59'31.27"N	76°37'23.46"E	 Q1100PLANTS_HA_MANSALI_AREA_SHP.kml	
8	Rupnagar	Rupnagar	Ropar	Haripur Nala	1100 Plants / Ha - Bardar	20	2016-17	22000	-	30°56'52.04"N	76°42'50.88"E	 Q1100PLANTS_HA_BARDAR_AREA_SHP.kml	
9	Rupnagar	Rupnagar	Ropar	Haripur Nala	1100 Plants / Ha - Bhangala	15	2016-17	16500	-	30°58'40.23"N	76°36'7.12"E	 Q1100PLANTS_HA_BHANGALA_AREA_SHP.kml	
10	Rupnagar	Rupnagar	Ropar	Bharatgarh Kimatpur	1100 Plants / Ha - Bharatgarh	5	2016-17	5500	-	31° 6'20.07"N	76°37'26.28"E	 Q1100PLANTS_HA_BHARATGARH_AREA_SHP.kml	
11	Rupnagar	Rupnagar	Anandpur Sahib	Dolowal	1100 Plants / Ha - Dolowal	10	2016-17	11000	-	31°12'51.72"N	76°34'51.68"E	 Q1100PLANTS_HA_DOLOWAL_AREA_SHP.kml	

Fig1.1

Calculation of Area:

As per the standard process all the polygon boundary area have to be provided for the calculation of the area along with projection system used in the calculation of area.

Parameter used in the Calculation of the Area:

As per the standard process calculation of area based on Projected Coordinate System with UTM Zone. India is falling on 42N to 46N coordinate system. Showing in Fig1.2

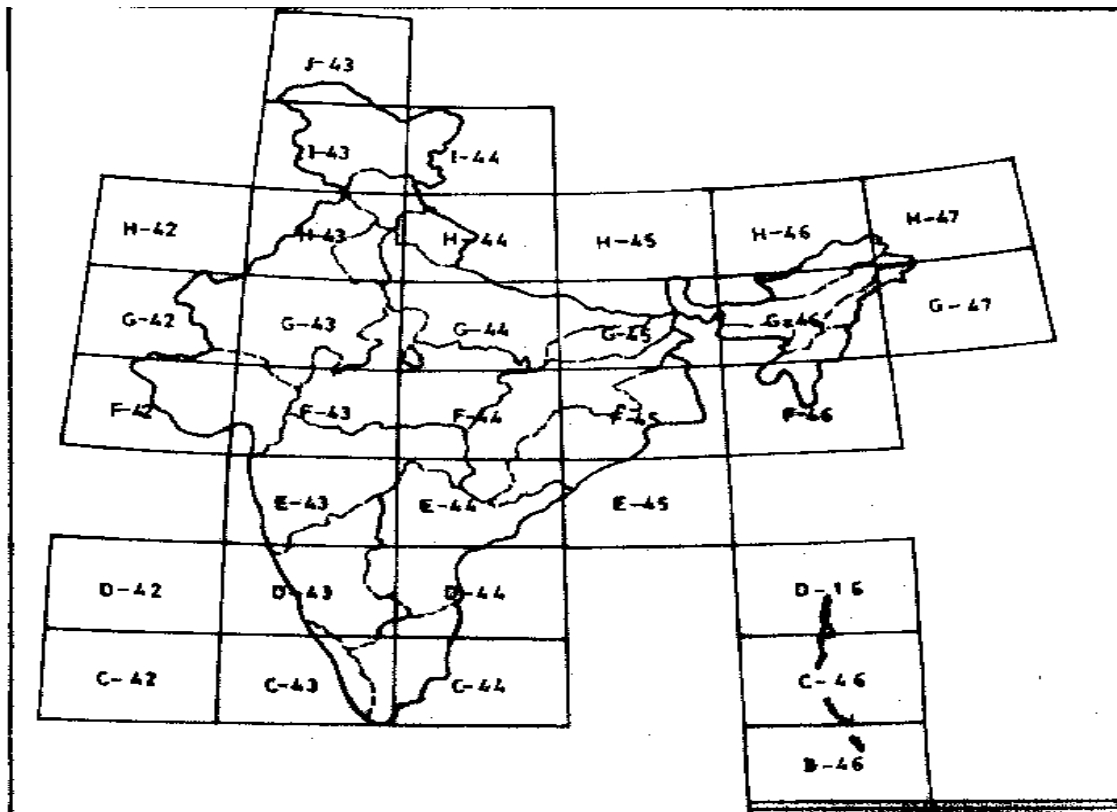


Fig1.2

Result and Outcome:

Centralization of Shape files/KML data:

- Shape Files/KML data intervention area is reviewed yearly, and approved for the use by authorized personnel.
- All GIM states provide basic information of Intervention site Shape Files/ KML data for the centralization of data of all states as per the mandatory format
- Standard Shape files/KML data finally help in the incorporation of Map Layer into central database.
- GIM all states Intervention site shape files/KML data & related attribute data (given in figure 1.1) received from the states after relevant verification & approval completed by the State Forest Department into GIM Management Information System Portal
- After that GIM Monitoring & Evaluation GIS cell will finally Quality Control of spatial data at the base level like Projection system, geometrical correction, identical polygon deletion etc. and put in GIS central Database on regular interval for futher analysis and interpretation.